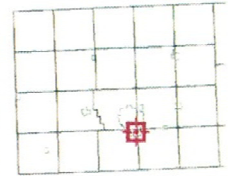






Overview



Legend

-  Brookings City Limits
-  City Limits
-  Township Boundar
-  Sections
-  Parcels

Parcel ID	129801095001110	Alternate ID	n/a	Owner Address	PMVK LIMITED
Sec/Twp/Rng	1-109-50	Class	NAC		611 6TH ST
Property Address		Acreage	n/a		BROOKINGS SD 57006
District	1201 - MEDARY TWP/BROOKINGS SCH				
Brief Tax Description	S 30' OF N 1350' OF E 1128.5' EXC. PART OF LOT 1 IN RICHARD PRICE ADDN IN NE 1/4 SEC 1-109-50 .45 AC				
	<i>(Note: Not to be used on legal documents)</i>				

Date created: 10/4/2016
 Last Data Uploaded: 2/18/2014 4:02:57 AM

 Developed by
 The Schneider Corporation