




exchange carriers in the State of South Dakota and has issued an Order Regarding the Certification of Study Area Boundary Data; Order Setting Map Deadline.<sup>4</sup>


4. Vantage Point Solutions has developed study area boundary data in a "shapefile" format including mapped study area boundaries and associated data related to study area 391650 served by the company. In its mapping process, Vantage Point Solutions has made a reasonable, good faith effort to confirm the accuracy of the specific study area boundaries and other associated data included in the developed shapefile. This shapefile related to study area 391650 has been delivered to the SDPUC for submission to the FCC.
5. I hereby attest that I have reviewed the study area shapefile data created by Vantage Point Solutions for the 391650 study area and certify that such study area data is accurate and correct to the best of my knowledge, information and belief as of May 22, 2013, the day the shapefile was submitted to the SDPUC.
6. This completes my affidavit.



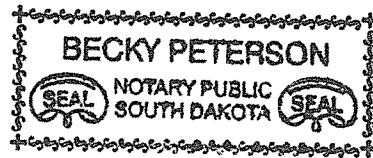
W. James Adkins  
Technical and Network Operations Manager  
City of Brookings Municipal Telephone Dept.

Subscribed and sworn to before me, this

17<sup>th</sup> day of June, 2013.

  
Becky Peterson (Printed Name)

Notary Public, Brookings County, South Dakota



Acting in the County of Brookings.

My Commission Expires: 2-12-15

<sup>4</sup> Order Regarding Certification of Study Area Boundary Data; Order Setting Map Deadline, South Dakota Public Utilities Commission, Docket No. TC13-026, Apr. 12, 2013.