



December 13, 2006

Harlan Best
Public Utilities Commission
Capitol Building, First Floor
500 East Capitol Ave.
Pierre, SD 57501-5070

RECEIVED

DEC 15 2006


SOUTH DAKOTA PUBLIC
UTILITIES COMMISSION

Re: Long Lines Wireless, LLC Petition for Designation as an ETC TC 06-184 Response to Request for Additional Information

Dear Mr. Best,

Enclosed are an original and two copies to the Commissions request for additional information to our request for designation as an eligible telecommunications carrier in the State of South Dakota. Should you have any questions or need additional information regarding this request, please contact me at 712.792.3800 or at mcdernott@longlines.com.

Sincerely,


Kristy McDernott
Director of Regulatory Affairs
Long Lines Wireless, LLC

Enclosures

**BEFORE THE PUBLIC UTILITIES COMMISSION
OF THE STATE OF SOUTH DAKOTA**

IN THE MATTER OF THE PETITION OF
LONG LINES WIRELESS, LLC
FOR DESIGNATION AS AN
ELIGIBLE TELECOMMUNICATIONS CARRIER

PETITION FOR
DESIGNATION AS AN ETC
TC 06-184

Responses to Initial Staff Data Request

1-1. The Study Area Code (SAC) for LLW is 399016.

1-2. In accordance with 47C.F.R. section 54.101 LLW does offer single party service.

1-3. Rule 20:10:32:43 (3) see map in Exhibit A.

Rule 20:10:32:43 (4) Section 214(e)(1) of the Act and Section 54.201 of the FCC's rules provide that carriers designated as ETCs shall, throughout the designated ETC service area, (1) offer the services that are supported by federal universal service support mechanisms either using their own facilities or a combination of their own facilities and resale of another carrier's services and (2) advertise the availability of such services and the charges therefore using media of general distribution. 47 U.S.C. §214(e) (1); 47 C.F.R. §54.201(d). The services which are supported by the federal USF are:

- voice grade access to the public switched network;
- local exchange service including an amount of local usage free of per minute charges under a flat-rated local service package;
- dual-tone multi-frequency signaling;

- single party service or its functional equivalent;
- access to emergency services such as 911 or Enhanced 911;
- access to operator services;
- access to interexchange services;
- access to directory assistance; and
- Toll blocking service to qualified low-income consumers.

LLW is a full service wireless carrier that now offers all of these services via its own network. LLW has consistently demonstrated its capability to offer the supported services. LLW will advertise the availability of each of the supported services listed above throughout its licensed area, by media of general distribution. The methods of advertising utilized may include newspaper, magazine, direct mailing, public exhibits and displays, bill inserts, and telephone directory advertising. In addition LLW will advertise the availability of Lifeline and Linkup benefits throughout its service area by including mention of such benefits in advertising and reaching out to community health, welfare, and employment offices to provide information to those people most likely to qualify for Lifeline and Linkup benefits. LLW therefore satisfies the requirements 47 C.F.R. §54.201.

Rule 20:10:32:43 (5) LLW is not seeking additional time to complete network upgrades.

Rule 20:10:32:43 (6) Designating LLW as an ETC serves the public interest by advancing universal service, promoting competition, and facilitates the provision of advanced communication services to the residents of South Dakota. Designating LLW as an ETC is a benefit to residents as it provides for a solution to health and safety risks associated with geographic isolation, and it enhances competition in markets where no or little competition exists. LLW will bring innovative and unique benefits to South Dakota consumers such as expanded local calling area, high quality voice services and high speed data services. LLW will use high cost support to deliver all of these benefits by constructing new facilities within the State of South Dakota. With this funding, LLW commits to construct additional facilities to provide improved wireless service quality, reduce dead spots and extend telephone service.

Rule 20:10:32:43.01 LLW hereby certifies that it will:

1. Provide service on a timely basis to requesting customers within LLW's designated service area where our network already passes the potential customer's premise; and
2. If the potential customer is within our designated service area but outside our existing network coverage, provide service within a reasonable period of time, if the service does not impose excessive or unreasonable cost, by:
 - a. Modifying or replacing the requesting customer's equipment
 - b. Extending facilities, such as constructing or extending an access line, or deploying a roof-mounted antenna, or installing other equipment;
 - c. Adjusting the nearest cell tower

- d. Adjusting network or customers facilities;
- e. Reselling services from another carrier's facilities to provide service; or
- f. Employing, leasing, or constructing additional network facilities such as an access line, a cell site, cell extender, repeater, or other similar equipment.

Rule 20:10:32:43.02 See exhibit B for LLW two year plan. Each cell site listed in exhibit B will have a range of roughly a 20 mile radius. Each site will improve coverage and signal strength in the market.

Rule 20:10:32:43.03 LLW provides its customers with a high quality service and has an experienced engineering and technical support team that provides emergency support 24 hours a day, seven days a week. Our system is reinforced by battery backups and generators at more remote and key communications sites. Customer service representatives can be reached through a variety of different ways, including a toll free number, dialing 611 on the handset, and via the web. Our systems are engineered for 99.999% reliability and we have constant monitoring to ensure adequate capacity to handle call volumes. Our response time to an outage is immediate and we would generally know of any trouble or outage from system alarms before we receive customer complaints.

Rule 20:10:32:43.04 LLW has a confidentiality of customer proprietary information (CPNI) policy as defined in 47 U.S.C §222(f) in place to ensure consumer protection.

Rule 20:10:32:43.05 LLW has a variety of rate plans that provide local usage consistent with 47 C.F.R § 54.101(a) (2). 5 out of the 6 plans that LLW offers has unlimited local calling. Many wireless providers advertise their claim to have unlimited plans but still have a cap on the amount of usage allowed, LLW does not cap usage on the unlimited plans which makes our offering even better than most local incumbents as our customers have toll free service as well and free local calling. Any minimum local usage requirement established by the FCC will be applicable to all designated ETCs and LLW will comply with any and all minimum local usage requirements adopted by the FCC.

Rule 20:10:32:43.06 LLW has signed an interconnection agreement with an interexchange carrier which enables our customers access to interexchange services. Customers may also “dial around” to reach their interexchange carrier of choice. LLW certifies that it will be able to provide equal access to its customers if no other ETC provides equal access within the service area.

Rule 20:10:32:43.07 Designating LLW as an ETC is in the public interest as our service will promote competition, secure lower pricing, offer higher quality of services and encourage the rapid deployment of new telecommunication technologies. LLW will offer the supported services throughout the designated service area within a reasonable time frame.

Rule 20:10:32:45 LLW is requesting redefinition of study areas in South Dakota. Exhibit C lists the rural companies' exchanges that LLW does not cover entirely, solely because LLW is not licensed by the FCC strictly along LEC boundaries.

Rule 20:10:32:46 LLW inadvertently did not send copies of our initial request for ETC designation to incumbent LECs in the service area. To correct this omission LLW has sent copies of the original filing to the effected LEC as of the date of this filing. Our certificate of service is shown in exhibit D.

1-4 See exhibit E

1-5 LLW does want certification of support sent to the FCC and USAC. We certify that we will use the federal universal service fund support that we receive only for the provisioning, maintenance and upgrading of facilities and services with which the support was intended consistent with 47 U.S.C section 254(e).

1-6 See exhibit F

1-7 See exhibit G

1-8 See exhibit H

1-9 LLW uses GSM technology for deploying wireless service throughout the region.

1-10 LLW has a Nortel GSM DMS-MTX switch and we use Nortel S12,000 for transmission.

1-11 See exhibit I

1-12 LLW is a member of RTG - Rural Telecommunications Group, RCA - Rural Cellular Association and GSMA - GSM Association-World HQ.

Exhibit A

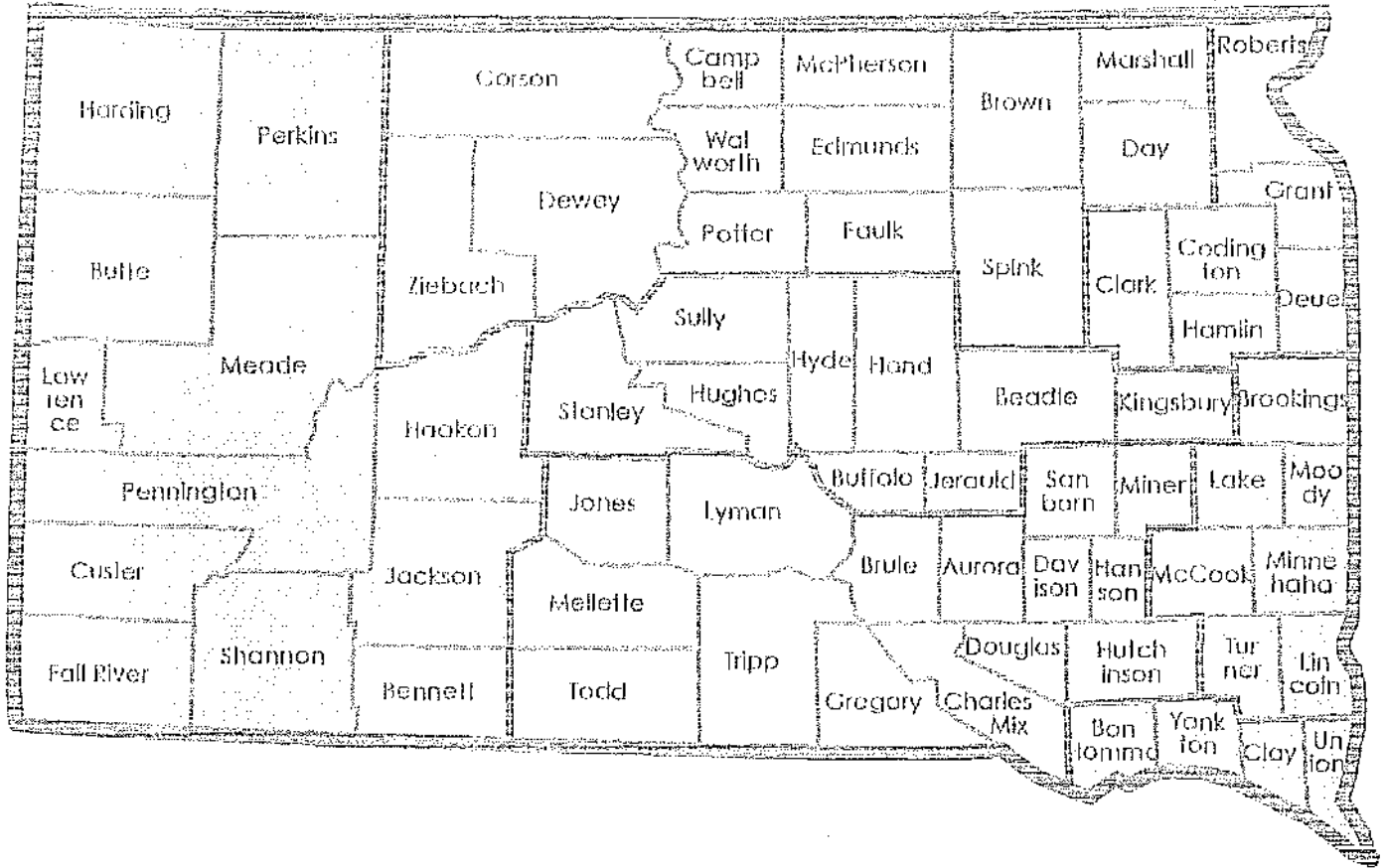


Exhibit B

20:10:32:43.02 Submission of a two year plan
 Long Lines Wireless Existing and Planned wireless cell sites 2006 - 2008

2006 Sites

Wire Center	BTA	Quantity	County	Start Date	Completion Date	Est. Cost
N. Sioux City	Sioux City	1	Union	15-Apr	1-Jun-06	95,000
Dakota Dunes	Sioux City	2	Union	15-May	1-Jul-06	180,000
Vermillion	Sioux City	1	Clay	1-Oct	8-Dec-06	95,000
Jefferson	Sioux City	1	Union	1-Oct	6-Dec-06	95,000
Beresford	Sioux City	1	Union	15-Oct	12-Dec-06	95,000
Gayville	Sioux City	1	Clay	15-Oct	12-Dec-06	95,000
Elk Point	Sioux City	2	Union	1-Oct	31-Dec-06	180,000
Yankton	Sioux City	2	Yanton	1-Oct	31-Dec-06	180,000
Harrisburg	Sioux Falls	1	Lincoln	1-Oct	31-Dec-06	95,000

2007 Sites

Rapid City	Rapid City	3	Pennington	1-Mar	30-Apr-07	285,000
Yankton	Sioux City	1	Yankton	1-May	30-Jun-07	95,000
Sioux Falls	Sioux Falls	10	Minnehaha	Jan - Sep	March - October, 2007	950,000
Brookings	Sioux Falls	1	Brookings	1-Jun	30-Jul-07	95,000
Canton	Sioux Falls	1	Lincoln	1-Jul	31-Aug-07	95,000
Brandon	Sioux Falls	1	Minnehaha	1-Jun	30-Jul-07	95,000
Hartford	Sioux Falls	1	Minnehaha	1-Jul	31-Aug-07	95,000
Irene	Sioux City	1	Yankton	1-May	30-Jun-07	95,000
Viborg	Sioux Falls	1	Turner	1-May	30-Jun-07	95,000
Baltic	Sioux Falls	1	Minnehaha	1-Oct	31-Dec-07	95,000
Flandreau	Sioux Falls	1	Moody	1-Oct	31-Dec-07	95,000
Madison	Sioux Falls	1	Lake	1-Oct	31-Dec-07	95,000
Humbolt	Sioux Falls	1	Minnehaha	1-Oct	31-Dec-07	95,000
Salem	Sioux Falls	1	McCook	1-Oct	31-Dec-07	95,000
Parker	Sioux Falls	1	Turner	1-Oct	31-Dec-07	95,000

Population Covered 289924

2008 Sites

Spearfish	Rapid City	1	Lawrence	1-May	30-Jun-08	95,000
Sturgis	Rapid City	1	Meade	1-May	30-Jun-08	95,000
Sioux Falls	Sioux Falls	9	Minnehaha	Mar - Jun	Jun - Sep	855,000
Harrisburg	Sioux Falls	1	Lincoln	1-May	30-Jun-08	95,000
Tea	Sioux Falls	1	Lincoln	1-Aug	30-Sep-08	95,000
Lennox	Sioux Falls	1	Lincoln	1-Aug	30-Sep-08	95,000
Turkey Ridge	Sioux Falls	1	Turner	1-Aug	30-Sep-08	95,000
Stanely Corner	Sioux Falls	1	Turner	1-Aug	30-Sep-08	95,000
Franklin	Sioux Falls	1	Lake	1-Oct	31-Dec-08	95,000
Dell Rapids	Sioux Falls	1	Minnehaha	1-Oct	31-Dec-08	95,000
Garretson	Sioux Falls	1	Minnehaha	1-Oct	31-Dec-08	95,000

Population Covered 307190

Total Sites in designated area

Exhibit C

Rural LECs for Immediate Designation

Company Name	Locality	Wirecenter Code	Partial/Entire
ALLIANCE COMM. COOPEATIVE, INC. (SPLIT ROCK)	BRANDON	BRNDSDXA582	entire
ALLIANCE COMM. COOPEATIVE, INC. (SPLIT ROCK)	GARRETSON	GRSNSDXA59G	entire
ALLIANCE COMMUNICATIONS COOPERATIVE, INC. (BAL TIC)	BALTIC	BLTCSDXADS0	entire
ALLIANCE COMMUNICATIONS COOPERATIVE, INC. (BAL TIC)	CROOKS	CRKSSDXADS0	entire
ALLIANCE COMMUNICATIONS COOPERATIVE, INC. (BAL TIC)	ALCESTER	ALC8SDXAD50	entire
ALLIANCE COMMUNICATIONS COOPERATIVE, INC. (BAL TIC)	HUDSON	HDSNSDXADS0	entire
BERESFORD MUNICIPAL TELEPHONE CO.	BERESFORD	BRFRSDXADS1	entire
BRDGWATER-CANISTOTA INDEPENDENT TELEPHONE CO.	CANISTOTA	CNSTSDXADS1	entire
BRDGWATER-CANISTOTA INDEPENDENT TELEPHONE CO.	BRIDGEWTR	BRWRSDXADS1	partial
BROOKINGS MUNICIPAL UTILITIES	BROOKINGS	BKNGSDXCCM1	entire
CITY OF BROOKINGS MUNICIPAL TELEPHONE DEPT.	BROOKINGS	BKNGSDXC68G	entire
CITY OF BROOKINGS MUNICIPAL TELEPHONE DEPT.	BROOKINGS	BKNGSDXC69G	entire
CITY OF BROOKINGS MUNICIPAL TELEPHONE DEPT.	BROOKINGS	BKNGSDXERS3	entire
CITY OF BROOKINGS MUNICIPAL TELEPHONE DEPT.	BROOKINGS	BKNGSDXC69G	entire
CITY OF FAITH MUNICIPAL TELEPHONE CO.	FAITH	FATHSDXA67	entire
FORT RANDALL TELCO DBA MT RUSHMORE TELEPHONE CO	KEYSTONE	KYSTSDXADS1	entire
FORT RANDALL TELEPHONE COMPANY	HERMOSA	HRMSSDXARS1	entire
FORT RANDALL TELEPHONE COMPANY	VIBORG	VBRGSDXARS1	entire
FORT RANDALL TELEPHONE COMPANY	TABOR	TABRSDXARS1	entire
FORT RANDALL TELEPHONE COMPANY	CENTERVL	CNVLSDXARS1	entire
FORT RANDALL TELEPHONE COMPANY	TYNDALL	TYNDSDXARS1	entire
GOLDEN WEST TELEPHONE COOPERATIVE, INC.	WALL	WALLSDXADS1	entire
GOLDEN WEST TELEPHONE COOPERATIVE, INC.	BELVIDERE	BLVDSDXARS4	partial
GOLDEN WEST TELEPHONE COOPERATIVE, INC.	QUINN	QUNNSDXARS5	entire
GOLDEN WEST TELEPHONE COOPERATIVE, INC.	ORAL	ORALSDXARS2	entire
GOLDEN WEST TELEPHONE COOPERATIVE, INC.	INTERIOR	INTRSDXARS4	entire
GOLDEN WEST TELEPHONE COOPERATIVE, INC.	KYLE	KYLESDXADS1	entire
GOLDEN WEST TELEPHONE COOPERATIVE, INC.	CREIGHTON	CGTNSDXA457	entire
GOLDEN WEST TELEPHONE COOPERATIVE, INC.	ARDMORE	ARMRSDXARS1	entire
GOLDEN WEST TELEPHONE COOPERATIVE, INC.	LONGVALLEY	LGVYSDXARS5	entire
GOLDEN WEST TELEPHONE COOPERATIVE, INC.	OLRICHS	OLRCSDXARS4	entire
GOLDEN WEST TELEPHONE COOPERATIVE, INC.	MILESVILLE	MLVLSDXARS3	entire
GOLDEN WEST TELEPHONE COOPERATIVE, INC.	EDGEMONT	EDMTSDXADS1	entire
GOLDEN WEST TELEPHONE COOPERATIVE, INC.	MARTIN	MARTSDXADS1	entire

GOLDEN WEST TELEPHONE COOPERATIVE, INC.	FAITH	FATHSDX6DS1	partial
GOLDEN WEST TELEPHONE COOPERATIVE, INC.	HOTSPRINGS	HTSPSDXADS1	entire
GOLDEN WEST TELEPHONE COOPERATIVE, INC.	MAURINE	MRNESDXARS2	entire
GOLDEN WEST TELEPHONE COOPERATIVE, INC.	NEWUNDERWD	NWUNSDXARS1	entire
GOLDEN WEST TELEPHONE COOPERATIVE, INC.	WICKSVILLE	WKVLSDXARS2	entire
GOLDEN WEST TELEPHONE COOPERATIVE, INC.	BUFFALOGAP	BFLGSDXARS3	entire
GOLDEN WEST TELEPHONE COOPERATIVE, INC.	MIDLAND	MDLSDXARS2	partial
GOLDEN WEST TELEPHONE COOPERATIVE, INC.	PHILIP	PHLPSDXADS1	entire
GOLDEN WEST TELEPHONE COOPERATIVE, INC.	PINE RIDGE	PNRGSDXADS1	entire
GOLDEN WEST TELEPHONE COOPERATIVE, INC.	ENNING	ENNGSDXARS1	entire
GOLDEN WEST TELEPHONE COOPERATIVE, INC.	WASTA	WASTSDXARS3	entire
HEARTLAND TELECOM COMPANY OF IOWA DBA HICKORYTECH	W HAWARDEN	HWRDIAAERS5	entire
HEARTLAND TELECOM COMPANY OF IOWA DBA HICKORYTECH	WEST AKRON	AKRNIAAERS5	entire
HILLS TELEPHONE COMPANY, INC. - SD	NLARCHWOOD	LRWDIAXO474	entire
HILLS TELEPHONE COMPANY, INC. - SD	VALLEY SFG	VYSPSDXA757	entire
JEFFERSON TELEPHONE CO.	JEFFERSON	JFSNSDXADS1	entire
KADOKA TELEPHONE CO.	KADOKA	KADKSDXADS1	entire
MCCOOK COOPERATIVE TELEPHONE COMPANY	SPENCER	SPNCSDXADS1	partial
MCCOOK COOPERATIVE TELEPHONE COMPANY	CENTER	CNTRSDXADS1	entire
MCCOOK COOPERATIVE TELEPHONE COMPANY	SALEM	SALMSDXADS1	entire
MCCOOK COOPERATIVE TELEPHONE COMPANY	WINFRED	WNFRSDXADS1	partial
MCCOOK COOPERATIVE TELEPHONE COMPANY	CANOVA	CANVSDXADS1	partial
PRAIRIEWAVE COMMUNITY TELEPHONE, INC.	HURLEY	VBRGSDAADS0	entire
PRAIRIEWAVE COMMUNITY TELEPHONE, INC.	ALSEN	VBRGSDAADS0	entire
PRAIRIEWAVE COMMUNITY TELEPHONE, INC.	IRENE	IRENSDXARS1	entire
PRAIRIEWAVE COMMUNITY TELEPHONE, INC.	WAKONDA	WKNDSDXARS1	entire
PRAIRIEWAVE COMMUNITY TELEPHONE, INC.	PARKER	PRKRSDXARS1	entire
PRAIRIEWAVE COMMUNITY TELEPHONE, INC.	FLYGER	VBRGSDAADS0	entire
PRAIRIEWAVE COMMUNITY TELEPHONE, INC.	WORTHING	LNNXSDXARS1	entire
PRAIRIEWAVE COMMUNITY TELEPHONE, INC.	LENNOX	LNNXSDXARS1	entire
PRAIRIEWAVE COMMUNITY TELEPHONE, INC.	BERESFORD	LNNXSDXARS1	entire
SIoux VALLEY TELEPHONE CO.	HUMBOLDT	HMBLSDXADS1	entire
SIoux VALLEY TELEPHONE CO.	DELLRAPIDS	DLRPSDXADS0	entire
SIoux VALLEY TELEPHONE CO.	COLTON	COTNSDXARS1	entire
SPLITROCK PROPERTIES, INC.	OLDHAMRMON	OLHMSDXARS1	partial
SPLITROCK PROPERTIES, INC.	HOWARD	HWRDSDXARS1	partial
UNION TELEPHONE CO.	HARTFORD	HRFRSDXSDS2	entire

UNION TELEPHONE CO.	HARTFORD	HRFRSDXADS1	entire
VIVIAN TELEPHONE CO.	AVON	AVONSDXARS2	partial
VIVIAN TELEPHONE CO.	LESTERVL	LSVLSDXARS1	entire
VIVIAN TELEPHONE CO.	SPRINGFLD	SPFSDXADS1	partial
VIVIAN TELEPHONE CO.	SCOTLAND	SCLDSDXARS5	entire
VIVIAN TELEPHONE CO.	MARION	MARNSDXARS1	entire

Non-Rural LEC Wirecenter for Designation

Company name	Locality	Wirecenter Code	
QWEST CORPORATION	N.SIOUX CY	SXCYIADTDS1	entire
QWEST CORPORATION	MADISON	MDSNSDCERS1	entire
QWEST CORPORATION	WHITEWOOD	WHWSDCORS1	entire
QWEST CORPORATION	SIOUX FLS	SXFLSDCODS2	entire
QWEST CORPORATION	SIOUX FLS	SXFLSDSWDS0	entire
QWEST CORPORATION	RAPID CITY	RPCYSDCODS1	entire
QWEST CORPORATION	STURGIS	STRGSDCORS1	entire
QWEST CORPORATION	ELK POINT	ELPNSDCORS1	entire
QWEST CORPORATION	HARISBGTEA	TEA SDCORS1	entire
QWEST CORPORATION	SIOUX FLS	SXFLSDSERS1	entire
QWEST CORPORATION	N.VALENTIN	VLNTNENWDS0	entire
QWEST CORPORATION	RAPID CITY	WRWKSDCORS1	entire
QWEST CORPORATION	RAPID CITY	RPVYSDCORS1	entire
QWEST CORPORATION	STURGIS	STRGSDCORS1	entire
QWEST CORPORATION	SIOUX FLS	SXFLSDCO1ED	entire
QWEST CORPORATION	COLMAN	CLMNSDCORS1	entire
QWEST CORPORATION	HILL CITY	HLCYSDCORS1	entire
QWEST CORPORATION	DEADWOOD	DDWSDCORS1	entire
QWEST CORPORATION	LEAD	DDWSDCORS1	entire
QWEST CORPORATION	VERMILLION	VRMLSDCODS0	entire
QWEST CORPORATION	VOLGA	VOLGSDCORS1	entire
QWEST CORPORATION	MADISON	MDSNSDCERS1	entire
QWEST CORPORATION	SPEARFISH	SPRFSDCORS1	entire
QWEST CORPORATION	SPEARFISH	SPRFSDCORS1	entire
QWEST CORPORATION	YANKTON	YNTNSDCODS1	entire
QWEST CORPORATION	BELLEFORCH	BLFRSDCORS1	entire
QWEST CORPORATION	CANTON	CNTNSDCORS1	entire
QWEST CORPORATION	FLANDREAU	FLNDSDCORS1	entire

Exhibit D

I hereby certify that a true and correct copy of the PETITION FOR DESIGNATION AS AN ELIGIBLE TELECOMMUNICATIONS CARRIER IN THE STATE OF SOUTH DAKOTA was sent via U.S. Mail to the following persons on the 13th day of December 13, 2006.

ATTESTED BY:



Kristy McDermott, Director of Regulatory Affairs
Long Lines Wireless, LLC

Qwest Corporation
Coleen Sevoid
125 South Dakota Ave.
Sioux Falls, SD 57194

Golden West Telecommunications
Richard Freemark
PO Box 460
Hartford, SD 57033

Fort Randall Telephone Co
Bruce Hanson
909 Willmar Ave SW
Willmar, MN 56201

PrairieWave Community Telephone
William Heaston
5100 S. Broadband Lane
Sioux Falls, SD 57108

Hills Telephone Company
Don Snyders
PO Box 349
Garretson, SD 57030

Splitrock Properties, Inc.
Don Snyders
PO Box 349
Garretson, SD 57030

Beresford Municipal Telephone Co.
Wayne Akland
101 N. 3rd St.
Beresford, SD 57004

City of Faith Telephone Co.
Shane Ayres
PO Box 368
Faith, SD 57626

City of Brookings Utilities – Telco
Craig Osvog
PO Box 588
Brookings, SD

McCook Coop Telephone Co
Bryan Roth
PO Box 630
Salem, SD 57058

Valley Telecommunications Coop.
John Tormoehlen
PO Box 7
Herried, SD 57632

West River Cooperative Telephone
Jerry Reisenauer
PO Box 39
Bison, SD 57620

ACN Communication Services
Daniel Gonos
32991 Hamilton Ct.
Farmington Hills, MI 48334

Alticom, Inc
James Cornblatt
60 Glacier Dr. #3000
Westwood, MA 02090

Avera Communications
Ronald A. Sandifer
3900 W. Avera Dr.
Sioux Falls, SD 57108

BT Communications Sales
Linda Cicco
11440 Commerce Park Drive
Reston, VA 20191

Budget Phone, Inc.
Vicki Hamilton
6901 W. 70th St.
Shreveport, LA 71129

BullsEye Telecom, Inc.
Scott Loney
25900 Greenfield Rd., Suite 330
Oak Park, MI 48237

Comm Partners, LLC
David Clark
3291 N. Buffalo Drive, Suite 8
Las Vegas, NV 89129

Computer Network Technology Co.
Greg Barnum
6000 Nathan Ln
Minneapolis, MN 55442

COMTECH21, LLC
Matt Sosnowski
One Barnes Park South
Wallingford, CT 06492

Comtel Telcom Assests LP
Becky Gipson
433 E. Las Colinnas Blvd., Ste 1300
Irving, TX 75039

Contact Communications, Inc.
Steven Mossbrook
937 West Main
Riverton WY 82501

Covista, Inc
Harriet Bruncker
4803 Highway 58
Charranooga, TN 37416

DIECA Communication, Inc
Megan Doberneck
7901 Lowry Blvd
Denver, CO 80230

FiberComm, LC
Mike Massey
1605 9th St.
Sioux City, IA 51101

France Telecom Corp Solution
Jean-Sebastien Fallisse
13775 McLearn Rd. Mailstop 1100
Oak Hill, VA 20171

Granite Telecommunications, LLC
Robert Hale
100 Newport Ave. Ext
Quincy, MA 02171

Hickory Tech
Bill VanderSluis
221 East Hickory St
Mankato, MN 56001

Houlton Enterprises, Inc
Richard Horner
221 W Broadway, Suite #1
Council Bluffs, IA 51501

IDT America, Corp
Carl Wolf Billek
520 Broad St.
Newark, NJ 07102

Integra Telecom of South Dakota
Carol Wirsbinski
7760 France Ave, Suite 1200
Bloomington, MN 55435

Ionex Communication North, Inc
2300 Main St. Suite 600
Kansas City, MO 64108

KMC Data LLC
James Mertz
3 Werner Way, Suite 300
Lebanon, NJ 08833

KMC Telecom V, Inc
Randy Meacham
3 Werner Way, Suite 300
Lebanon, NJ 08833

Level 3 Communications
William Hunt III
1025 Eldorado Blvd.
Broomfield, CO 80021

MCC Telephony of the Midwest
Calvin Craib
100 Crystal Run Rd
Middletown, NY 10941

McLeod USA Telecommunication
Bill Courter
PO Box 3177
Hiawatha, IA 52233

Metropolitan Telecommunications
David Aronow
44 Wall St., 6th Floor
New York, NY 10005

Midcontinent Communications
W. Tom Simmons
5001 West 41st St.
Sioux Falls, SD 57104

Midstates Telecom
Mark Benton
120 East 1st St.
Kimball, SD 57355

New Access Communications
Steven C. Clay
120 South 6th St., Suite 950
Minneapolis, MN 55402

New Edge Network
Stacey Waddell
3000 Columbia House Blvd., Suite
Vancouver, WA 98661

Northern Valley Communication
James Groft
PO Box 320
Groton, SD 57445

NOS Communications, Inc
Rowena Hardin
4380 Boulder Highway
Las Vegas, NV 89121

OrditCom, Inc
Brad Van Leur
1701 N. Louise Ave.
Sioux Falls, SD 57107

Pacific Centrex Services, Inc
Raphael Tarpley
530 W 6th St. Suite 300
Los Angeles, CA 90014

Pathnet, Inc
Richard A. Jalkut
PO Box 1306
Centreville, VA 20122

Premiere Network Services, Inc
Leo A Wrobel
510 N. Hampton Rd. Suite 120
DeSoto, TX 75115

Quantumshift Communications
Jenna Brown
12657 Alcosta Blvd, Suite 418
San Ramon, CA 94583

RC Communications
Pamela J Harrington
PO Box 196
New Effington, SD 57255

Reliant Communications
Lisa Rogers Crawford
501 International Pkwy, 5th Floor
Lake Mary, FL 32746

Sancomm
Gene Kroell
PO Box 67
Woonsocket, SD 57385

Sprint Communications Company
Julie Thomas Bowles
6450 Sprint Parkway
Overland Park, KS 66251

SiTElecom, Inc
erry Heiberger
PO Box 920
Near Lake, SD 57226

Talk America Inc.
Daniel Borislow
6805 Route 202
New Hope, PA 18938

Western CLEC Corp.
Gene DeJordy
2001 NW Sammamish Rd
Issaquah, WA 98027

Exhibit E

Included in this exhibit is the standard form/contract that all new customers of LLW complete at the time of activation. At this time each new customer is given the Link Up and Life Line forms included herein. LLW also places a bill stuffer each month in the customer's bill explaining the programs.



SERVICE AGREEMENT

Long Lines Wireless 24/7 Customer Service
1-866-901-LONG or *611

Date _____ Call Back # _____ Location: _____ Mobile # _____
 Activation Date _____ Agent Code _____ NEW CURRENT UPGRADE

CUSTOMER INFORMATION Record # _____

Bill To _____ Account # _____
 Address _____ PO Box _____ City _____ State _____ Zip _____ County _____
 Home Phone # _____ Work # _____ User Name _____ Promo Code _____
 Driver's License # _____ SSN _____ Email Address _____ Date of Birth _____

Equifax Yes No Ref # _____ Security Deposit _____ Credit Application Pending Yes No

EQUIPMENT/SERVICE INFORMATION

Sim # _____
 IMEI _____
 Make _____
 Model _____

Plan Name _____ \$ _____ /month
 Local Calling Minutes _____
 Travel Calling Minutes _____
 Additional Travel Minutes _____ \$ _____ /month

ITEM	PART #	AMOUNT
1		\$
2		\$
3		\$
4		\$
Subtotal		\$
Total		\$
Tax Exempt # or Sales Tax		\$
Total Price of Equipment		\$
Activation Fee		\$
Security Deposit		\$
Other (gift certificate, prepaid service)		\$
Payment Due		\$
Total Payment Received		\$

AGREEMENT TERM
 2 Year Agreement \$15.00
 1 Year Agreement \$30.00
 Month to Month Agreement \$40.00
 Existing Term \$ _____
 Other _____

Features included with all plans are Call Forwarding, Call Waiting, 3 Way Calling, Voicemail, Caller ID, Detailed Travel Minutes, Free Incoming Text Messaging

TEXT LONGER PACKAGES
 400 Text Messages \$4.99 per month
 1000 Text Messages \$9.99 per month
 Unlimited Text Messages \$17.99 per month

SURF LONGER PACKAGES
 Unlimited Email \$15.00 per month
 Unlimited Email Picture Messaging
 Text Messaging \$25.00 per month
 Unlimited Business Connect (Air Card) \$55.00 per month

PICTURE MESSAGING
 2 MB of Messaging \$5.95 per month

EQUIPMENT PROTECTION
 \$50 Deductible
 2 Claims/Year
 No claim 1st 30 days \$4.99 per month
 Deny Equipment Protection initial _____

UPGRADE PROGRAM
 \$6.25 X months left \$ _____

TOTAL COSTS \$ _____

Cash Check # _____ Bill Me
 CC # _____ Exp _____
 CC Auth. Code _____ Visa _____
 ACH Form (please attach ACH form and a voided check)

ACTION

Change of responsibility
 From _____
 To _____
 Customer switching to from another carrier _____

By signing this I agree to Long Lines Terms and Conditions as well as the Customer Service Agreement. I understand all of the costs and fees connected to my plan and all added features, accessories and benefits.

Signature _____ Date _____

Long Lines Wireless Customer Agreement

This Customer Agreement, which incorporates the attached Terms and Conditions of Service and any calling plan descriptions or brochures that we provide to you, is the contract between you and Long Lines Wireless that specifies each of our obligations. This Customer Agreement covers important issues such as how long this agreement lasts, fees you will be obligated to pay, Long Lines Wireless if you terminate this agreement early or if you do not pay your bills when they are due, the rights of Long Lines Wireless to change the terms of this agreement and your wireless services, limitations of liability for Long Lines Wireless to you, and settlement of disputes by arbitration instead of in court. If you accept this Customer Agreement, it will apply to all your wireless services provided by Long Lines Wireless.

This Customer Agreement, including the attached Terms and Conditions of Service, begins when you accept it, which you do by: (i) signing us your written or electronic signature, or (ii) by believing your Service through your Phone, or (iii) by using your Service after making any change or addition when we've told you that the change or addition requires acceptance. In accepting this Customer Agreement, you represent to Long Lines Wireless that you are at least 18 years old and have the legal capacity to accept this agreement. If you accept this agreement for a company or other entity, you represent to us that you are authorized to sign on behalf of that company or entity.

Please read this Customer Agreement, including the attached Terms and Conditions of Service and your Calling Plan, carefully before you accept it. If there are any parts you do not understand, please ask us and we will be happy to explain them. We suggest that you file this agreement in a safe place for future reference.

You may cancel this agreement for any reason within 30 days after acceptance; if you advise us of your desire to cancel the Service, you return the Phone in like-new condition with all components, including original packaging, and you agree to pay for all service fees and charges (including activation fee, if any) incurred up until the end of the day in which we terminate the Service. If you satisfy each of these conditions, you will not be obligated to pay an early termination fee.

Important definitions of terms used in this Customer Agreement:

- "Long Lines," "we," "our," or "us" refers to Long Lines Wireless, LLC and its affiliated entities.
- "You" or "your" refers to the individual accepting this Agreement and, if signed on behalf of an entity, on that entity as well.
- "Service" refers to the wireless voice and/or data services that are provided to you by Long Lines Wireless and its roaming carrier.
- "Phone" refers to your wireless telephone or other device that you use to receive our Service.

Our Service. Wireless calls and data transmissions are carried by means of radio signals, so you cannot use our Service when your Phone is not in range of one of our antenna sites or an antenna site of another carrier that has agreed to carry our customers' calls outside our coverage area, or if there isn't sufficient network capacity available at that moment. There are places in our coverage area, particularly in busy or remote areas, with no service at all because they are not within range of the radio signals from an antenna site. Weather, topography, buildings, and other conditions, including your Phone, that we cannot control may also cause weak or no service, dropped calls, or other problems.

Your Phone. Whether you purchase your Phone from Long Lines Wireless or from someone else is entirely your choice. However, your Phone must comply with Federal Communications Commission regulations and be compatible with our GSM/GPRS network and your Calling Plan. From time to time, we may change your Phone's software, applications, or programming technology and wireless network. This could affect data you've stored, the way you've programmed, or the way you use your Phone. If you bought your Phone from Long Lines, it may contain software that prevents it from being used with any other company's wireless service, even if it is no longer being used to receive our Service.

Your Wireless Phone Number. You are responsible for all charges, including surcharges and other fees, for Service provided over the wireless phone number Long Lines Wireless assigns to your Phone, even if you are not the individual using or consuming the Service and did not authorize that individual to use your Phone. While this Customer Agreement is in effect, you may use your assigned wireless phone number with our Service, or you may port the number to another carrier's service, but you do not have any other rights in the wireless phone number we assign to you. Long Lines Wireless does not publish a directory of our customers' wireless phone numbers, and we do not provide them to other parties for calling in their directories.

Activation Fee. Long Lines Wireless charges a one-time fee of \$40 for each new wireless phone number that is assigned to you. This fee is not refundable even if you cancel our Service as provided above.

Your Calling Plan. Your Calling Plan is an important part of what you're agreeing to in this Customer Agreement. Be sure to review it carefully, and if there's anything you don't understand, please ask us to explain. Your Calling Plan determines the nature of, and the charges for, the Service we will provide, including your monthly access, monthly allowance minutes, roaming, and toll charges, if applicable. Your Calling Plan also describes the features included with your Service, as well as any optional services that are available for an additional charge. These included features and options may include data services such as text messaging and Internet access. You have the option to change to any qualifying Calling Plan at any time at no additional fee, although you may have to purchase a new Phone, or extend the term of your Customer Agreement, to be able to take advantage of a new Calling Plan.

- **Monthly Access.** This is your monthly charge based on your chosen Calling Plan, which specifies your allowed minutes of use, coverage area, etc. Paying this charge gives you the right to use Long Lines Wireless, and it is usually billed one month in advance.
- **Monthly Allowance Minutes.** Your Calling Plan may have a set number of minutes that may be used each month, including a monthly allowance for "home area" use, night and weekend use, and calls to other Long Lines customers. Unused allowance minutes are not carried forward or credited against the next month's usage. Toll charges, such as regional calling and wireless long distance charges, and Service-related fees are not included in the monthly allowance minutes and are charged separately on your bill.
- **Roaming.** The "home" rate and coverage area for your Service is specified in your Calling Plan and may be local, regional, or national. Calls (for data services) originated or received by your Phone outside the home coverage area for your Calling Plan are "roaming" calls and may be assessed additional per minute usage charges as described in your Calling Plan.
- **Toll Charges.** Depending on your Calling Plan, regional calling and long distance charges may apply for calls placed from locations outside your home calling area. These charges are based on where you start the call and don't change even if you move during the call.

Minimum Customer Commitment/Early Termination Fee. In part because you are purchasing your Phone from Long Lines Wireless at a special reduced price, your Calling Plan specifies a minimum period of time - one or two years - that you agree to do business with us. This minimum period (the "term") begins when your Service is first activated. If you subsequently change to a different Calling Plan that requires a minimum customer commitment, the term starts over again when the new Calling Plan is activated. Subject to you, cancellation right described above, if you terminate service before the end of the term, you will be responsible for an Early Termination Fee ("Fee") for each line of service terminated early. The Fee is \$150 per line, prorated over the term. For example, the Fee for a 1-year term commitment terminated after six months, would be \$75.00 (\$150 divided by 12 months, times 6 months). After the term is satisfied, this Customer Agreement will automatically renew on a month-to-month basis, until either you or Long Lines Wireless terminates it.

How We Measure your Minutes. For calls made from your Phone (including calls to 800 numbers) to check your voicemail, we measure the duration of a call beginning when the "Send" (or similar) key is pressed to originate the call and ending when you or the called party press the "End" (or similar) key or otherwise terminate the call and we receive a signal to disconnect, which may be a few seconds later. For calls placed to your Phone (including calls routed to your voicemail, even if no message is left), we measure the duration of the call beginning when we receive the signal to direct the call to your Phone (which may be a few seconds before your Phone rings) and ending when we receive a signal to disconnect the call. All calls are measured in 1-minute intervals. Partial minutes are rounded up to the next full minute. With respect to your monthly allowance minutes, this means, for example, that a 25-second call counts as one full minute, and a 2-minute, 30-second call counts as three full minutes. Calls that begin in one rate period and end in another rate period may be billed in their entirety of the rates for the period in which the call began.

Directory Assistance. When you dial 411, your call is routed to our directory assistance service. Unless your Calling Plan provides otherwise, directory assistance calls will be charged against your monthly allowance minutes and you will be billed a separate fee of \$1.59 for each such call.

Taxes, Surcharges, and Other Fees. Your bill will include sales, excise, and other taxes and surcharges that we are required by law to bill to customers. They will be based on the taxes and surcharges applicable to the street address you provided to us. If you are tax-exempt, you must provide us with copies of your exemption certificates and pay for any things we are required to make. Your bill will also include a Regulatory Cost Recovery Fee of \$1.25 per month to recover or help offset the costs of government surcharges and fees imposed on Long Lines Wireless and calls associated with government regulations and mandates on our business including, for example, number porting, number portability, E-911 service, and Federal and State Universal Service Fund charges. Taxes, surcharges, and the Regulatory Cost Recovery Fee are not part of your Calling Plan or our rates, and we may change them without prior notice to you.

Payments. Payment is due in full as stated on your bill. If we do not receive full payment of your bill when due, we may, to the extent permitted by the law of the state of your billing address charge you a late fee of 1.5% per month (18% annually), or a flat \$5 per month, whichever is greater, on your unpaid balance. We may, to the extent permitted by law, charge you for any collection agency fees. We may charge you up to \$25 for a returned check, as permitted by law, and we cannot honor any billing relations you make on or with your clients.

Our Rights to Terminate this Customer Agreement. You agree not to rent our Service to someone else without our prior written permission. You also agree that your Phone will not be used for any purpose that isn't allowed by this Customer Agreement, the Terms and Conditions of Service, or your Calling Plan, or for any illegal purpose. We can, without notice, suspend or terminate your Service and this Customer Agreement for this or any other good cause including, but not limited to, your: (i) failure to pay your bills when due more than once in any 12-month period, (ii) harassing our employees or agents, (iii) lying to us, (iv) interfering with our operations or Service, (v) filing for bankruptcy, (vi) "spamming" or other abusive calling or messaging, (vii) modifying your Phone from its manufacturer's specifications, or (viii) using your Service in a way that adversely affects our network or other customers.

Limit on Our Liability. If Service is interrupted in your home area for more than a 24-hour period due to our fault, we will give you a credit for the period of interruption. As more fully described in the attached Terms and Conditions of Service, our liability to you for Service failures is limited solely to credits for Service interruption, and we shall not be liable to you or to any other party for any direct or indirect, incidental, or consequential loss or damages, including loss of business or goodwill, loss of revenues or profits, or claims of personal injuries resulting from the use of or inability to use your Phone or our Service (for example, for missed calls or voicemail or for deletions of voicemail from your mail box). LONG LINES WIRELESS MAKES NO WARRANTY, EXPRESS OR IMPLIED, OF MERCHANTABILITY OR FITNESS FOR A PARTICULAR PURPOSE, SUITABILITY, OR PERFORMANCE CONCERNING YOUR PHONE OR OUR SERVICE. WE CANNOT AND DO NOT PROMISE UNINTERRUPTED OR ERROR-FREE SERVICE AND DON'T AUTHORIZE ANYONE TO MAKE ANY WARRANTIES OR SUCH REPRESENTATIONS ON OUR BEHALF. THIS STATEMENT DOES NOT DEPRIVE YOU OF ANY WARRANTY RIGHTS YOU MAY HAVE AGAINST ANY OTHER PARTY.

Dispute Resolution and Mandatory Arbitration. You and Long Lines Wireless each agree that we will attempt to settle any disputes between us by negotiation. If one of us has an issue that can only be resolved with third party intervention, we agree that it will be resolved by arbitration and not by filing a lawsuit. You understand that there is no judge or jury in an arbitration, and review is very limited, but an arbitrator will apply the provisions of this Customer Agreement including the Terms and Conditions of Service in the same way as a court would, and can award damages and relief as a court could.

Our Rights to Make Changes. Long Lines Wireless retains the right to change the terms of this Customer Agreement, of the attached Terms and Conditions of Service, and of your Calling Plan at any time by sending you written notice prior to the billing period in which the changes would go into effect. If you use our Service after that billing period begins, you accept our changes. If the changes have a material adverse effect on you, however, you may terminate our Service without being required to pay the Fee.

Lifeline and Link-Up for Long Lines Wireless

Lifeline is a government program that offers qualified people a discount on their monthly local telephone bill. Each state has its own guidelines to qualify.

How much can I save on my phone bill?

You will save up to \$7.75. These benefits apply to your monthly access charge.

How do I know if I'm eligible?

You're eligible for Lifeline if you participate in any of the following programs:

- Food Stamps
- Low Income Home Energy Assistance Program (LIHEAP)
- Medicaid
- Federal Public Housing Assistance (Section 8)
- Supplemental Security Income (SSI)
- Temporary Assistance for Needy Families (TANF)
- National School Lunch free lunch program

Are there any restrictions?

Lifeline can only be used for the main telephone line in a household. Lifeline customers may purchase all services offered to non-Lifeline customers. The name on your phone bill must match the name of the participant who is eligible for the program.

How do I apply?

To apply for Lifeline call 800-270-4444 to request an application or email cellone@iowaone.net. You will need to submit a form signed under penalty of perjury verifying that you receive benefits from one of the federal programs that comprise the federal eligibility criteria. You will also need to submit a copy of a document verifying your participation in the above programs. You will need to provide a photocopy of a state issued driver's license or within 48 hours after receipt of the following: completed subscriber agreement, completed application and proof of eligibility. Other contract terms may apply.

How do I continue to receive Lifeline benefits?

Your Lifeline service will be discontinued when you no longer meet eligibility requirements.

Other Useful information

There are other options that can help you save money, including free toll blocking and a waived deposit with toll blocking.

Link-Up helps households pay the installation charge for telephone service. This program pays some of the cost of installing local service in your home, but Link-Up does not cover the cost of wiring inside your home.

How much will I save by using Link-Up?

Link-Up will pay 50% off the first \$60 of charges for the activation of telephone service. The maximum benefit is \$30.

How do I know if I am eligible?

If you qualify for Lifeline, you also qualify for Link-Up.

Does Link-Up have any restrictions?

You must provide proof of eligibility before service is activated in order to receive the Link Up discount. Link Up benefits do not apply retroactively to activation charges incurred before the customer applies for Link Up.

How do I apply for Link-Up?

To apply for Link-Up you will follow the same application process as Lifeline and the same proof of eligibility as Lifeline.

Being a Lifeline or Link-Up customer does not protect you from being disconnected if you fail to pay your telephone bill.

Exhibit F

2007 Federal USF Support Estimate

ILEC	Wire Center	BTA	County	Estimated USF	
Jefferson Telephone Co	Jefferson	Sioux City	Union	\$16,992	
Beresford Municipal	Beresford	Sioux City	Union	\$10,800	
Prairie Wave	Gayville	Sioux City	Clay	\$5,472	
Total 2007					\$33,264

2008 Federal USF Support Estimate

Brookings Municipal	Brookings	Sioux Falls	Brookings	\$102,600	
Alliance Comm Coop	Brandon	Sioux Falls	Minnehaha	\$46,656	
Union Telephone Co	Hartford	Sioux Falls	Minnehaha	\$12,852	
PrairieWave Community	Irene	Sioux City	Yankton	\$5,472	
Fort Randall Telephone	Viborg	Sioux Falls	Turner	\$5,760	
Alliance Comm Coop	Baltic	Sioux Falls	Minnehaha	\$5,832	
Sioux Valley Telephone	Humbolt	Sioux Falls	Minnehaha	\$4,950	
McCook Cooperative	Salem	Sioux Falls	McCook	\$14,112	
PrairieWave Community	Parker	Sioux Falls	Turner	\$13,680	
					\$211,914
Total 2008				\$245,178	

Exhibit G

Calculations of the distance to this contour are based on the RF-propagation tool "PlanetEV". It is generated based on our "best faith" effort, for example:

- a) RF-propagation models are not tuned for each and every site, but are chosen to fit the most similar RF-propagation environment;
- b) A modified GSM1900 "Planet General Model" propagation was used tuned to a Rural coverage area.
- c) For population coverage purposes, we have used a "footprint" of the combined sites; the edge of the "footprint" is signal level of -108dBm
- d) Each site has a prediction out to 20 miles with a 300 radial standard
- e) The projected receiver height was set to 4.5 feet

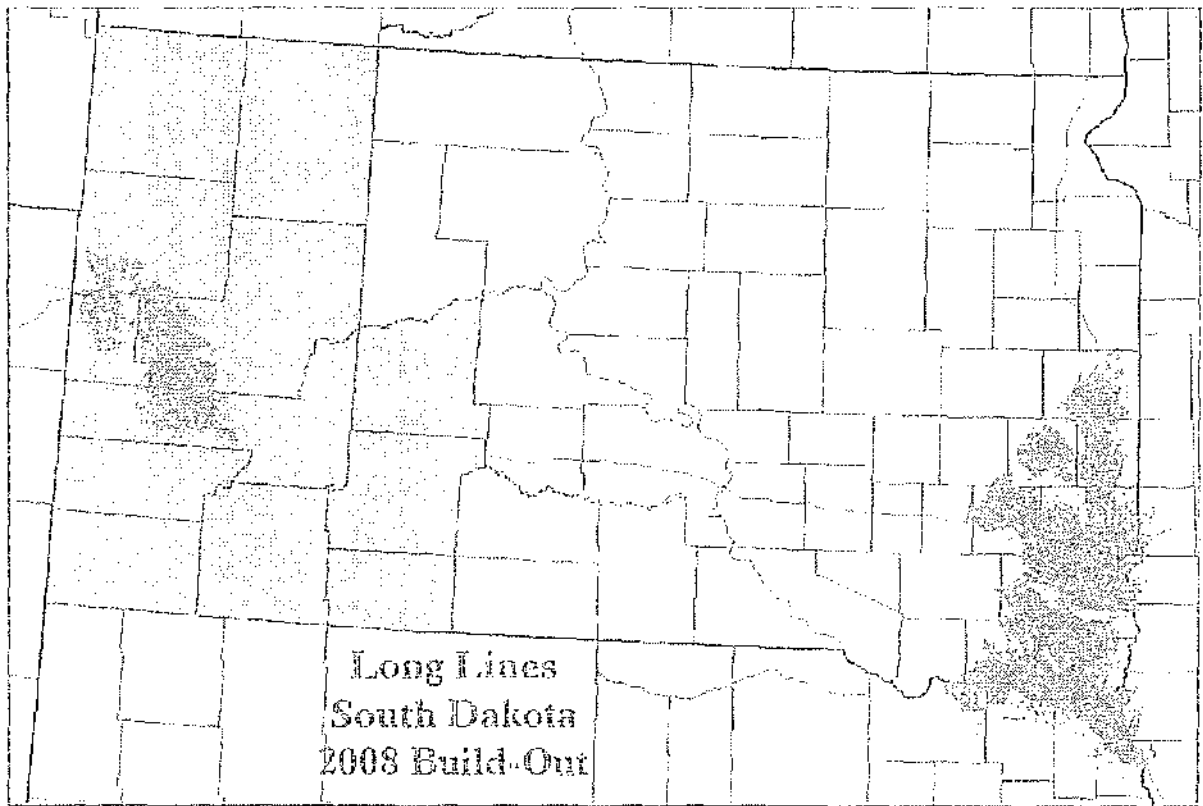
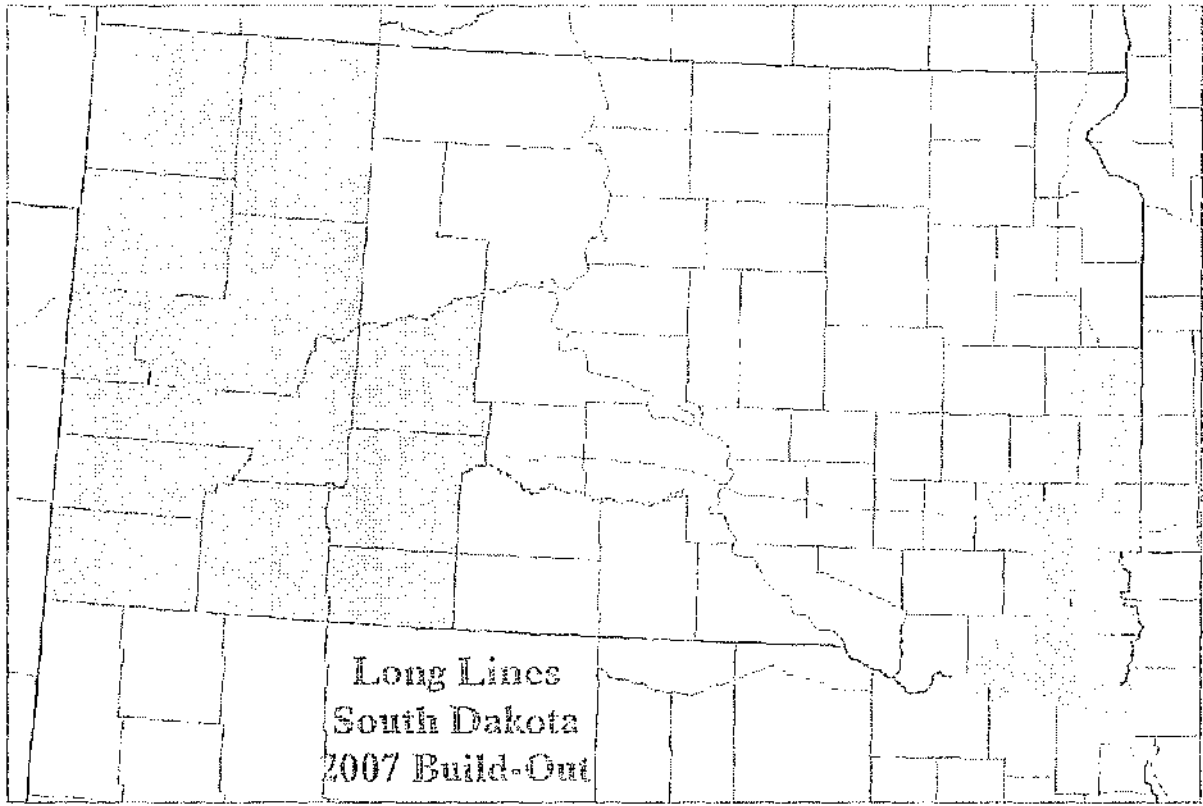


Exhibit H



Federal Communications Commission
Wireless Telecommunications Bureau
Radio Station Authorization

LICENSEE NAME: L License Holdings II, LLC

JIM WINKEL
L2 LICENSE HOLDINGS II, LLC
501 FOURTH STREET
PO BOX 67
SENECA BLVD LA 51054

FCC Registration Number (FRN)	
0014460646	
Call Sign	File Number
WPM420	000272922R
Radio Service	
CW - PCS Broadband	

Grant Date	Effective Date	Expiration Date	Print Date
11-03-2006	11-03-2006	09-17-2016	11-06-2006

Market Number	Channel Block	Sub-Market Designator
BT4421	C	5

Market Name: Sioux City, IA

1st Build-out Date	2nd Build-out Date	3rd Build-out Date	4th Build-out Date

SPECIAL CONDITIONS OR WAIVERS/CONDITIONS

This authorization is conditioned upon the full and timely payment of all monies due pursuant to Sections 1.2110 and 24.711 of the Commission's Rules and the terms of the Commission's installment plan as set forth in the Note and Security Agreement executed by the licensee. Failure to comply with this condition will result in the automatic cancellation of this authorization.

This authorization is subject to the condition that, in the event that systems using the same frequencies as granted herein are authorized in an adjacent foreign territory (Canada/United

("Special Conditions or Waivers/Conditions" continued on next page ...)

Conditions:
Pursuant to Section 309(l) of the Communications Act of 1934, as amended, 47 U.S.C. Section 309(l), this license is subject to the following conditions: This license shall not vest in the licensee any right to operate the station nor any right in the use of the frequencies designated in the license beyond the term thereof nor in any other manner than authorized herein. Neither the license nor the right granted thereunder shall be assigned or otherwise transferred in violation of the Communications Act of 1934, as amended. See 47 U.S.C. Section 310(d). This license is subject in terms to the right of use or control conferred by Section 706 of the Communications Act of 1934, as amended. See 47 U.S.C. Section 606.

To view the geographic areas associated with the license, go to the Universal Licensing System (ULS) homepage at <http://wireless.fcc.gov/uls> and select "License Search". Follow the instructions on how to search for license information.



Universal Licensing System

FCC > WTB > ULS > Online Systems > License Search

[FCC Site Map](#)

PCS Broadband License - WPON423 - LL License Holdings II, LLC

[? HELP](#)

Market

[New Search](#) [Refine Search](#) [Return to Results](#) [Printable Page](#) [Reference Copy](#) [Map License](#)

MAIN **ADMIN** **MARKET**

Call Sign	WPON423	Radio Service	CW - PCS Broadband
Market	BTA421 - Sioux City, IA	Channel Block	C
Submarket	5	Associated Frequencies (MHz)	001895.00000000-001910.00000000 001975.00000000-001990.00000000

Auction 05 - BB PCS C

Define View: [Spectrum and Market Areas](#) [GO](#)

All Results Displayed

Spectrum & Market Area (MHz)	001895.00000000-001900.00000000 001975.00000000-001980.00000000		
Market Areas	Type	Code	Population
Sioux City, IA 13 of 17 Counties	BTA	421	
1 BUENA VISTA, IA	County	19021	20411
2 CHEROKEE, IA	County	19035	13035
3 CLAY, IA	County	19041	17372
4 MONONA, IA	County	19133	10020
5 SAC, IA	County	19161	11529
6 WOODBURY, IA	County	19193	103877
7 DAKOTA, NE	County	31043	20253
8 DIXON, NE	County	31051	6339
9 THURSTON, NE	County	31173	7171
10 BON HOMME, SD	County	46009	7260
11 CLAY, SD	County	46027	13537
12 UNION, SD	County	46127	12584
13 YANKTON, SD	County	46135	21652

Refer to [Auctions Cross References](#) of market area types including MTA, BTA, counties, and more.

t: Population data is based on 2000 Census.



Universal Licensing System

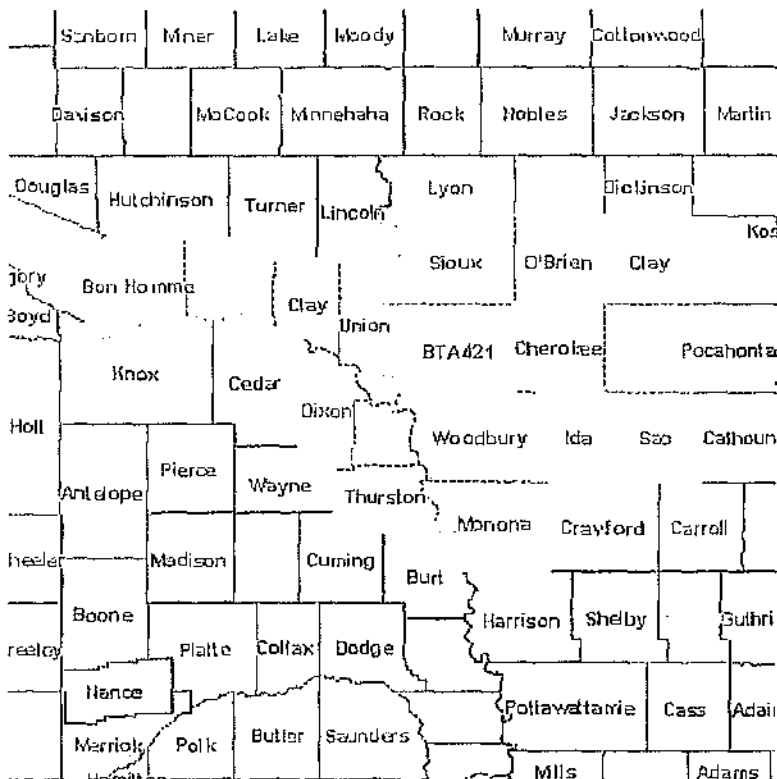
FCC > WTB > ULS > Online Systems > ULS-GIS

[FCC Site Map](#)

PCS Broadband License - WPON423 - LL License Holdings II, LLC

ULS-GIS

[New Search](#) [Refine Search](#) [Return to Results](#) [Return to License](#) [Printable Page](#)



Map Options			
Layer Name	Legend	Visible	Labeled
Streets		<input type="checkbox"/>	<input type="checkbox"/>
Counties		<input checked="" type="checkbox"/>	<input checked="" type="checkbox"/>
BTA		<input type="checkbox"/>	<input type="checkbox"/>
MTA		<input type="checkbox"/>	<input type="checkbox"/>
CMA		<input type="checkbox"/>	<input type="checkbox"/>
BEA		<input type="checkbox"/>	<input type="checkbox"/>
MEA		<input type="checkbox"/>	<input type="checkbox"/>
EAG		<input type="checkbox"/>	<input type="checkbox"/>
REA		<input type="checkbox"/>	<input type="checkbox"/>
VPC		<input type="checkbox"/>	<input type="checkbox"/>
RPC		<input type="checkbox"/>	<input type="checkbox"/>
USA		<input checked="" type="checkbox"/>	<input checked="" type="checkbox"/>
World1		<input checked="" type="checkbox"/>	<input type="checkbox"/>

Map Navigation
Select the tool you use, and click on

- [Zoom In](#)
- [Zoom Out](#)
- [Drill Down](#)
- [ReCenter](#)
- Map Width (338441.0)
- [Enlarge](#)

[Apply](#) [Cancel](#)

0 50,000 m

[View Data Table](#)

- [ULS Help](#) [ULS Glossary](#) - [FAQ](#) - [Online Help](#) - [Technical Support](#) - [Licensing Support](#)
- [ULS Online Systems](#) [CORES/Calt Sign Registration](#) - [ULS Online Filing](#) - [License Search](#) - [Application Search](#)
- [About ULS](#) [Privacy Statement](#) - [About ULS](#) - [ULS Home](#)



Federal Communications Commission
Wireless Telecommunications Bureau
Radio Station Authorization

LICENSEE NAME: LL License Holdings, LLC

MR. PAUL BERGMANN
LL LICENSE HOLDINGS, LLC
501 FOURTH STREET
PO BOX 67
SERGEANT BLUFF IA 51054

FCC Registration Number (FRN) 0014152201	
Call Sign KNLG784	File Number 0002402175
Radio Service CW - PCS Broadband	

Grant Date 04-28-1997	Effective Date 01-27-2006	Expiration Date 04-28-2007	Print Date 03-17-2006
--------------------------	------------------------------	-------------------------------	--------------------------

Market Number BTA422	Channel Block 0	Sub-Market Designator 0
-------------------------	--------------------	----------------------------

Market Name: Sioux Falls, SD

1st Build-out Date 04-28-2002	2nd Build-out Date	3rd Build-out Date	4th Build-out Date
----------------------------------	--------------------	--------------------	--------------------

SPECIAL CONDITIONS OR WAIVERS/CONDITIONS

This authorization is subject to the condition that, in the event that systems using the same frequencies as granted herein are authorized in an adjacent foreign territory (Canada/United States), future coordination of any base station transmitters within 72 km (45 miles) of the United States/Canada border shall be required to eliminate any harmful interference to operations in the adjacent foreign territory and to ensure continuance of equal access to the frequencies by both countries.

("Special Conditions or Waivers/Conditions" continued on next page ...)

Conditions:
Pursuant to Section 309(h) of the Communications Act of 1934, as amended, 47 U.S.C. Section 309(h), this license is subject to the following conditions: This license shall not vest in the licensee any right to operate the station nor any right in the use of the frequencies designated in the license beyond the term thereof nor in any other manner than authorized herein. Neither the license nor the right granted thereunder shall be assigned or otherwise transferred in violation of the Communications Act of 1934, as amended. See 47 U.S.C. Section 310(d). This license is subject in terms to the right of use or control conferred by Section 706 of the Communications Act of 1934, as amended. See 47 U.S.C. Section 606.

To view the geographic areas associated with the license, go to the Universal Licensing System (ULS) homepage at <http://wireless.fcc.gov/uls> and select "License Search". Follow the instructions on how to search for license information.



Universal Licensing System

[FCC](#) > [WTB](#) > [ULS](#) > [Online Systems](#) > [License Search](#)

[FCC Site Map](#)

PCS Broadband License - WPZR481 - LL License Holdings, LLC

[?](#) [HELP](#)

Counties in Market Area

[New Search](#) [Refine Search](#) [Return to Results](#) [Printable Page](#) [Reference Copy](#) [Map License](#)

[MAIN](#) | [ADMIN](#) | **[MARKET](#)**

Call Sign	WPZR481	Radio Service	CW - PCS Broadband
Market	BTA422 - Sioux Falls, SD	Channel Block	F
Submarket	2	Associated Frequencies (MHz)	001890.00000000- 001895.00000000- 001970.00000000- 001975.00000000

Auction 11 - BB PCS DEF

Counties in BTA422 - Sioux Falls, SD

[Return to Market Summary](#)

County, State	FIPS Code	Population†
1 LYON, IA *	19119	11763
2 BROOKINGS, SD	46011	28220
3 LAKE, SD	46079	11276
4 LINCOLN, SD	46083	24131
5 MCCOOK, SD	46087	5832
6 MINNEHAHA, SD	46099	148281
7 MOODY, SD	46101	6595
8 TURNER, SD	46125	8849

*: County is included in License.
†: Population data is based on 2000 Census.

[ULS Help](#) [ULS Glossary](#) - [FAQ](#) - [Online Help](#) - [Technical Support](#) - [Licensing Support](#)
[ULS Online Systems](#) [CORES](#) - [ULS Online Filing](#) - [License Search](#) - [Application Search](#)
[About ULS](#) [Privacy Statement](#) - [About ULS](#) - [ULS Home](#)
[Basic Search](#) [By Call Sign](#)



Universal Licensing System

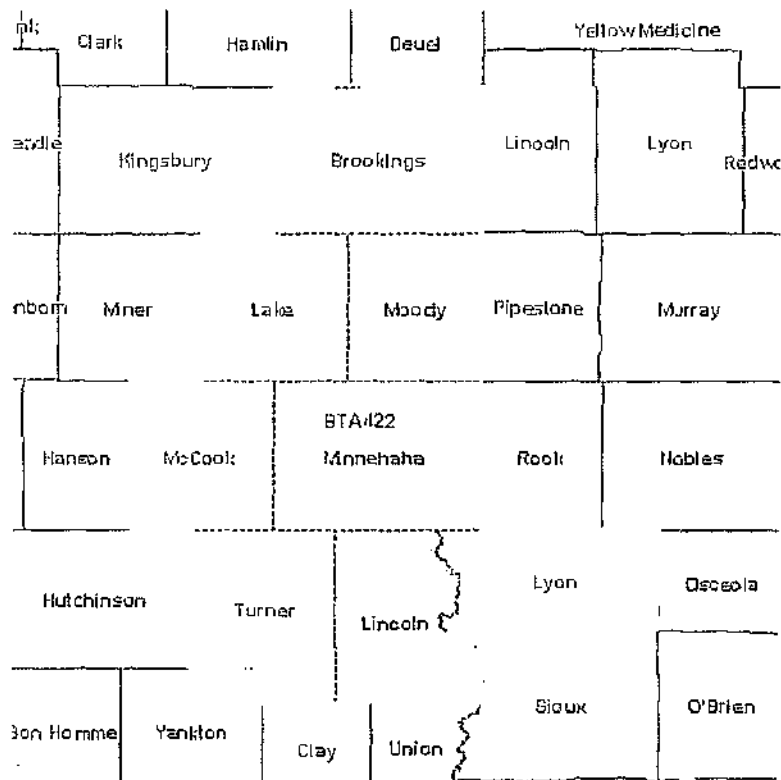
FCC > WTB > ULS > Online Systems > ULS-GIS

[FCC Site Map](#)

PCS Broadband License - KNLG784 - LL License Holdings, LLC

ULS-GIS

[New Search](#) [Refine Search](#) [Return to Results](#) [Return to License](#) [Printable Page](#)



Map Options		
Layer Name	Legend Visible	Labeled
Streets	<input type="checkbox"/>	<input type="checkbox"/>
Counties	<input checked="" type="checkbox"/>	<input checked="" type="checkbox"/>
BTA	<input type="checkbox"/>	<input type="checkbox"/>
MTA	<input type="checkbox"/>	<input type="checkbox"/>
CMA	<input type="checkbox"/>	<input type="checkbox"/>
BEA	<input type="checkbox"/>	<input type="checkbox"/>
MEA	<input type="checkbox"/>	<input type="checkbox"/>
EAG	<input type="checkbox"/>	<input type="checkbox"/>
REA	<input type="checkbox"/>	<input type="checkbox"/>
VPC	<input type="checkbox"/>	<input type="checkbox"/>
RPC	<input type="checkbox"/>	<input type="checkbox"/>
USA	<input checked="" type="checkbox"/>	<input checked="" type="checkbox"/>
World1	<input checked="" type="checkbox"/>	<input type="checkbox"/>

Map Navigation
Select the tool you use, and click on

- Zoom In
- Zoom Out
- Drill Down
- ReCenter

Map Width (203007.0

[Enlarge](#)

0 - 50,000
m

[View Data Table](#)

ULS Help

[ULS Glossary](#) - [FAQ](#) - [Online Help](#) - [Technical Support](#) - [Licensing Support](#)

ULS Online Systems

[CORES/Call Sign Registration](#) - [ULS Online Filing](#) - [License Search](#) - [Application Search](#)

About ULS

[Privacy Statement](#) - [About ULS](#) - [ULS Home](#)

The license for the Rapid City BTA was purchased by LLW in the third quarter of 2006 from NTN PCS, LLC. Attached is a public notice from the FCC dated October 18, 2006 showing that the FCC has approved the transfer of the license from NTN PCS, LLC to LL License Holdings II, LLC. As of the date of this filing LLW has not received the official license from the FCC.



PUBLIC NOTICE

FEDERAL COMMUNICATIONS COMMISSION
445 12th Street, S.W., TW-A325
Washington, DC 20554

News Media Information (202) 418-0500
Fax-On-Demand (202) 418-2830
Internet: <http://www.fcc.gov>
<ftp.fcc.gov>

Report Number: 2689

Date of Report: 10/18/2006

Wireless Telecommunications Bureau
Assignment of License Authorization Applications, Transfer of Control of Licensee Applications,
Do Facto Transfer Lease Applications and Spectrum Manager Lease Notifications,
Designated Entity Reportable Eligibility Event Applications, and Designated Entity Annual Reports
Action

This Public Notice contains a listing of applications that have been acted upon by the Commission.

Assignment of License Authorization Applications and Transfer of Control of Licensee Applications

Purpose	File Number	Parties	Action Date	Action
AA	0002281398	Assignor: AAA Mid-Atlantic, Inc. Assignee: AAA North Jersey	10/17/2006	M

Partitioning AND/OR Disaggregation

Call Sign or Lead Call Sign: WPVF939

Radio Service Code(s)

CP

Purpose	File Number	Parties	Action Date	Action
AA	0002750615	Assignor: Nsighttel Wireless, LLC Assignee: Benton/Linn Wireless, LLC	10/14/2006	C

Partitioning AND/OR Disaggregation

Call Sign or Lead Call Sign: KNLH432

Radio Service Code(s)

CW

AA	0002750617	Assignor: MTN PCS, LLC Assignee: LL License Holdings II, LLC	10/14/2006	C
----	------------	---	------------	---

Full Assignment

Call Sign or Lead Call Sign: WPTL469

Radio Service Code(s)

CW

AA	0002750744	Assignor: DEVTEL, LLC Assignee: LCFR, LLC	10/12/2006	Z
----	------------	--	------------	---

Full Assignment

Call Sign or Lead Call Sign: WPTB375

Radio Service Code(s)

CW

AA	0002751559	Assignor: MWTB, Inc. Assignee: People's Choice TV of Tucson, Inc.	10/10/2006	C
----	------------	--	------------	---

Full Assignment

Call Sign or Lead Call Sign: WMH344

Radio Service Code(s)

BR

Purpose Key:

AA Assignment of Authorization
AM Amendment
AR DE Annual Report
LC Cancel of a Lease/Sublease/Private Commons Arrangement
LE Extend the Term of a Lease/Sublease/Private Commons Arrangement

LM Modification of a Lease/Sublease/Private Commons Arrangement
LN New Lease/Sublease/Private Commons Arrangement
LT Transfer of Control of a Lessee/Sublessee
RE DE Reportable Event
TC Transfer of Control
WD Withdrawal

Action Key:

C Consented
D Dismissed
G Granted
K Killed
M Consummated

P Returned to pending
Q Accepted
R Returned
T Terminated
W Withdrawn
Z Application removed from GAP

Radio Service Key:

AA Aviation Auxiliary Group
AD Aural Microwave Booster
AF Aeronautical aux: Fixed
AI Aural Intercity Relay
AR Aviation Radionavigation
AS Aural Studio Transmitter Link
AW AWS, 1710-1755/2110-2166 MHz bands
BC 1670-1675 MHz Band, Market Area
BR Broadband Radio Service
CA Commercial Air-ground Radiotelephone
CB BETRS
CD Paging and Radiotelephone
CE Digital Electronic Message Service
CF Point to Point Microwave
CG Air-ground Radiotelephone
CJ Commercial Aviation Air-Ground Radiotelephone (800 MHz band)
CL Cellular
CN PCS Narrowband
CO Offshore Radiotelephone
CP Part 22 VHF/UHF Paging (excluding 931MHz)
CR Rural Radiotelephone
CT Local Television Transmission
CW PCS Broadband
CY 1910-1915/1990-1995 MHz Bands, Market Area
CZ Paging and Radiotelephone, Auctioned
DV Multichannel Video Distribution AND Data Service
ED Educational Broadband Service
GB Business, 806-821/851-866 MHz, Conventional
GC 929-930 MHz Paging Systems, Auction
GE Public Safety/Special Emergency and Public Safety, National
GF Public Safety NII Plan, 821-824/866-869 MHz, Conv.
GI Other Indus/Land Transp, 898-901/935-940 MHz, Conv.
GJ Business and Industrial/Land Transportation (800 - 824 and B)
GL 800 MHz Conventional SMR (SMR, Site-Specific)
GM 900 MHz Conventional SMR (SMR, Site-specific)
GO Other Indus/Land Transp, 806-821/851-866 MHz, Conv.
GP Public Safety/Spec Emerg, 806-821/851-866 MHz, Conv.
GR SMR, 898-901/935-940 MHz, Conventional
GS Private Carrier Paging, 929-930 MHz
GU Business, 898-901/935-940 MHz, Conventional
GX SMR, 806-821/851-866 MHz, Conventional
IG Industrial/Business Pool, Conventional
IK Industrial/Business Pool - Commercial, Conventional
IQ DSRC / Intelligent Transportation Service
LD Local Multipoint Distribution Service
LN 902-928 MHz Location Narrowband (Non-Multilateration)
LP Broadcast Auxiliary Low Power
LS Location and Monitoring Service, Multilateration (LMS)
LV Low Power Wireless Assist Video Devices
LW 902-928 MHz Location Wideband (Grandfathered AVM)

MA Marine Auxiliary Group
MC Coastal Group
MG Microwave Industrial/Business Pool
MK Alaska Group
MM Millimeter Wave 70/80/90 GHz Service
MR Marine Radiolocation Land
MS Multiple Address Service, Auctioned
MW Microwave Public Safety Pool
NC Nationwide Commercial 5 Channel, 220 MHz
PA Public Safety 4940-4990 MHz Band
PC Public Coast Stations, Auctioned
PE Digital Electronic Message Service - Private
PW Public Safety Pool, Conventional
QA 220-222 MHz Band Auction
QD Non-Nationwide Data, 220 MHz
QM Non-Nationwide Public Safety/Mutual Aid, 220 MHz
QO Non-Nationwide Other, 220 MHz
QT Non-Nationwide 5 Channel Trunked, 220 MHz
RP Broadcast Auxiliary Remote Pickup
RS Land Mobile Radiolocation
SL Public Safety 700 MHz Band-State License
TB TV Microwave Booster
TI TV Intercity Relay
TM 39 GHz, Auctioned
TP TV Pickup
TS TV Studio Transmitter Link
TT TV Translator Relay
TZ 24 GHz Service
WA Microwave Aviation
WM Microwave Marine
WR Microwave Radiolocation
WS Wireless Communications Service
WX 700 MHz Guardband
WZ Lower 700 MHz Bands
YB Business, 806-821/851-866 MHz, Trunked
YC SMR, 806-821/851-866 MHz, Trunked, Auctioned
YO SMR, 898-901/935-940 MHz, Auctioned
YE Public Safety/Special Emergency and Public Safety, National
YF Public Safety NII Plan, 821-824/866-869 MHz, Trunked
YG Industrial/Business Pool, Trunked
YH SMR, 806-821/851-866 MHz, Auctioned (Rebanded YC license)
YI Other Indus/Land Transp, 898-901/935-940 MHz, Trunked
YJ Business and Industrial/Land Transportation (800 - 824 and B)
YK Industrial/Business Pool - Commercial, Trunked
YL 900 MHz Trunked SMR (SMR, Site-Specific)
YM 800 MHz Trunked SMR (SMR, Site-specific)
YO Other Indus/Land Transp, 806-821/851-866 MHz, Trunked
YP Public Safety/Spec Emerg, 806-821/851-866 MHz, Trunked
YS SMR, 898-901/935-940 MHz, Trunked
YU Business, 898-901/935-940 MHz, Trunked
YV Public Safety Pool, Trunked
YX SMR, 806-821/851-866 MHz, Trunked
ZV Interactive Video and Data Service

* If the purpose of application is Amendment or Withdrawal and the disposition action indicates that a Dismissal occurred, there may be a previous version of that application still pending in ULS. You are encouraged to utilize ULS Application Search to research the disposition status of all versions of a particular filing.

Exhibit I

20:10:32:43.02 Submission of a two year plan

Long Lines Wireless Existing and Planned wireless cell sites 2006 - 2008

2006 Sites

Wire Center	BTA	QTY	County	Start Date	Completion Date	Est. Cost	Height/FT
N. Sioux City	Sioux City	1	Union	15-Apr	1-Jun-06	95,000	120
Dakota Dunes	Sioux City	2	Union	15-May	1-Jul-06	180,000	195/165
Vermillion	Sioux City	1	Clay	1-Oct	8-Dec-06	95,000	170
Jefferson	Sioux City	1	Union	1-Oct	6-Dec-06	95,000	244
Beresford	Sioux City	1	Union	15-Oct	12-Dec-06	95,000	300
Gayville	Sioux City	1	Clay	15-Oct	12-Dec-06	95,000	240
Elk Point	Sioux City	2	Union	1-Oct	31-Dec-06	180,000	240/300
Yankton	Sioux City	2	Yanton	1-Oct	31-Dec-06	180,000	240/150
Harrisburg	Sioux Falls	1	Lincoln	1-Oct	31-Dec-06	95,000	240

2007 Sites

Rapid City	Rapid City	3	Pennington	1-Mar	30-Apr-07	285,000	180
Yankton	Sioux City	1	Yankton	1-May	30-Jun-07	95,000	180
Sioux Falls	Sioux Falls	10	Minnehaha	Jan - Sep	Mar - Oct, 2007	950,000	180
Brookings	Sioux Falls	1	Brookings	1-Jun	30-Jul-07	95,000	180
Canton	Sioux Falls	1	Lincoln	1-Jul	31-Aug-07	95,000	180
Brandon	Sioux Falls	1	Minnehaha	1-Jun	30-Jul-07	95,000	180
Hartford	Sioux Falls	1	Minnehaha	1-Jul	31-Aug-07	95,000	180
Irene	Sioux City	1	Yankton	1-May	30-Jun-07	95,000	180
Viborg	Sioux Falls	1	Turner	1-May	30-Jun-07	95,000	180
Baltic	Sioux Falls	1	Minnehaha	1-Oct	31-Dec-07	95,000	180
Flandreau	Sioux Falls	1	Moody	1-Oct	31-Dec-07	95,000	180
Madison	Sioux Falls	1	Lake	1-Oct	31-Dec-07	95,000	180
Humbolt	Sioux Falls	1	Minnehaha	1-Oct	31-Dec-07	95,000	180
Salem	Sioux Falls	1	McCook	1-Oct	31-Dec-07	95,000	180
Parker	Sioux Falls	1	Turner	1-Oct	31-Dec-07	95,000	180

Population Covered 289924

2008 Sites

Spearfish	Rapid City	1	Lawrence	1-May	30-Jun-08	95,000	180
Sturgis	Rapid City	1	Meade	1-May	30-Jun-08	95,000	180
Sioux Falls	Sioux Falls	9	Minnehaha	Mar - Jun	Jun - Sep	855,000	180
Harrisburg	Sioux Falls	1	Lincoln	1-May	30-Jun-08	95,000	180
Tea	Sioux Falls	1	Lincoln	1-Aug	30-Sep-08	95,000	180
Lennox	Sioux Falls	1	Lincoln	1-Aug	30-Sep-08	95,000	180
Turkey Ridge	Sioux Falls	1	Turner	1-Aug	30-Sep-08	95,000	180
Stanely Corner	Sioux Falls	1	Turner	1-Aug	30-Sep-08	95,000	180
Franklin	Sioux Falls	1	Lake	1-Oct	31-Dec-08	95,000	180
Deil Rapids	Sioux Falls	1	Minnehaha	1-Oct	31-Dec-08	95,000	180
Garretson	Sioux Falls	1	Minnehaha	1-Oct	31-Dec-08	95,000	180

Population Covered 307190

Total Sites in designated area 57