



BROOKINGS TELEPHONE

"The Right Connection"

415 Fourth Street • P.O. Box 588
 Brookings, S.D. 57006-0588
 Phone (605) 692-6211
 Fax (605) 697-8572

June 3, 1997

VIA CERTIFIED MAIL

RECEIVED

JUN 05 1997

SOUTH DAKOTA PUBLIC
 UTILITIES COMMISSION

Mr. William Bullard, Jr., Director
 Public Utilities Commission
 500 East Capitol Building
 Pierre, SD 57501

Re: Revised Service Territory - Brookings Telephone

Dear Mr. Bullard:

Enclosed, please find a revised franchise service territory map reflecting the new Brookings Telephone service territory as a result of annexation. Also, enclosed is a copy of the City of Brookings Resolution No. 75-95, Resolution No. 8-96 and Resolution No. 28-97 annexing the property being claimed by Brookings Telephone. I am also including copies of Resolution No. 2-95, Resolution 79-96 and Resolution No. 80-96 annexing the property into the City of Brookings which Brookings Telephone is NOT claiming and which will be served by Interstate Telecommunications Cooperative, Inc.

We are asking the Public Utilities Commission (PUC) to accept the revised boundary map which includes the previously mentioned annexed area Brookings Telephone wishes to include in its exclusive franchise territory. We make this request based on previous Public Utilities Commission action in Docket F-3555 and the resulting decision by the PUC on January 2, 1987. In addition, we rely on SDCL 49-31-21 in making this request.

If you have any questions regarding this matter, please feel free to contact me directly at (605) 697-8230.

Sincerely,

W. James Adkins, Manager
 Brookings Telephone

WJA:kw

Enclosures

cc: Richard J. Helsper/Helsper & Associates

RESOLUTION NO. 75-95

WHEREAS the City of Brookings is authorized pursuant to South Dakota Codified Law 9-4-1 to annex contiguous territory upon receipt of a written petition, describing said territory sought to be annexed, signed by not less than three-fourths (3/4) of the legal voters and by the owner or owners of not less than three-fourths (3/4) of the value of said territory, and

WHEREAS, the City of Brookings desires to annex the following described property, to-wit:

the W281' of the E545' of the N653' of the N1/2, NW1/4 of Section 34-T110N-R50W

WHEREAS, the aforesaid land is contiguous to the present boundaries of the City of Brookings, and

WHEREAS, the City of Brookings has received a Petition for Annexation of Territory signed by the owners of greater than three-fourths (3/4) of the value of the aforesaid property and three fourths (3/4) of the legal registered voters residing in said territory,

NOW, THEREFORE, BE IT RESOLVED by the City of Brookings, South Dakota, that the property described above is hereby annexed to the City of Brookings.

Passed and approved this 12th day of September, 1995.

Wayne A Hauschild
Mayor

ATTEST:



STATE OF SOUTH DAKOTA COUNTY OF BROOKINGS
FILED THIS 14th DAY OF *Sept* 19 *95* AT *4:20* O'CLOCK *P*.M.
BOOK *138* *Meier* PAGE *456*
Ode M. Johnson BY _____
REGISTER OF DEEDS DEPUTY

Prepared by: Haug Engineering & Surveying
 P.O. Box 737
 Clear Lake, SD 57226

PLAT OF
 BLOCK 1 CLITES ADDITION TO THE CITY OF BROOKINGS,
 located in the N $\frac{1}{2}$ NW $\frac{1}{4}$ of Section 34, T110N, R50W of
 the 5th P.M., City of Brookings, State of South
 Dakota.

SURVEYOR'S CERTIFICATE

I, Wayne R. Haug, a Registered Land Surveyor of the State of South Dakota, do hereby certify that I have, on or before the 6th day of September, 1995 and at the instance and request of the owner of the real property hereinafter described, surveyed and platted a parcel of land located in the City of Brookings, South Dakota, as shown on the attached plat and marked upon the ground the boundaries thereof in the manner shown on said plat, and that the attached plat is a true and correct representation of said survey, and that the parcel of land so platted contains:

PLAT OF BLOCK 1 CLITES ADDITION TO THE CITY OF BROOKINGS, located in the N $\frac{1}{2}$ NW $\frac{1}{4}$ of Section 34, T110N, R50W of the 5th P.M., City of Brookings, State of South Dakota,

the location and dimensions of which are represented on said plat.

IN WITNESS WHEREOF, I have hereunto set my hand and seal this 11th day of September, 1995.

Wayne R. Haug
 Registered Land Surveyor No. 2249.

OWNER'S CERTIFICATE

We, Michel H. Clites and Vicky J. Clites, husband and wife, owner's of the tract of land shown in the above plat, hereby certify that we did authorize, and do join in and approve the above survey and plat, and that the said tract of land is free from any encumbrance. There is hereby granted to the City of Brookings, or the holder of any utility franchise, an easement at the locations shown in the above plat, for the purpose of installing or maintaining any utility line. The land area in the above plat designated as STREET RIGHT OF WAY is hereby dedicated as such to the public use forever. We hereby certify that development of this land shall conform to all existing applicable zoning, subdivision and erosion and sediment control regulations.

IN WITNESS WHEREOF, we have hereunto set our hands this 11th day of September, 1995.

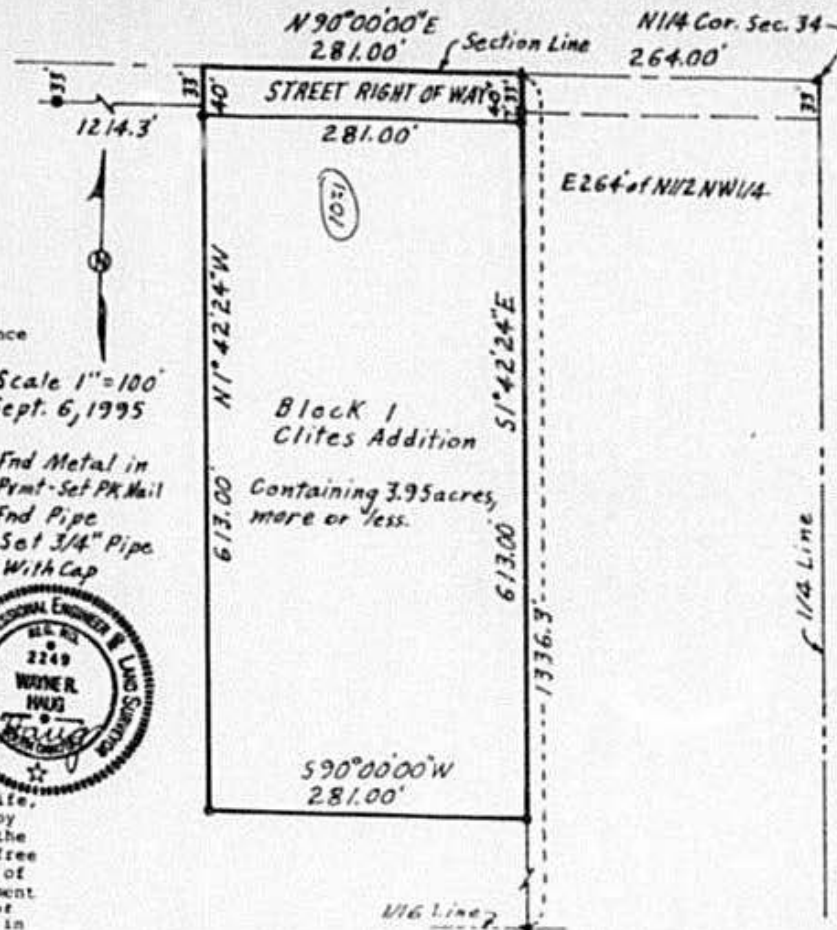
Michel H. Clites
 Michel H. Clites

Vicky J. Clites
 Vicky J. Clites



Scale 1"=100'
 Sept. 6, 1995

- Fnd Metal in Print-Set PK Nail
- Fnd Pipe
- Set 3/4" Pipe With Cap



RESOLUTION NO. 75-95

WHEREAS the City of Brookings is authorized pursuant to South Dakota Codified Law 9-4-1 to annex contiguous territory upon receipt of a written petition, describing said territory sought to be annexed, signed by not less than three-fourths (3/4) of the legal voters and by the owner or owners of not less than three-fourths (3/4) of the value of said territory, and

WHEREAS, the City of Brookings desires to annex the following described property, to-wit:

the W281' of the E545' of the N653' of the N1/2, NW1/4 of Section 34-T110N-R50W

WHEREAS, the aforesaid land is contiguous to the present boundaries of the City of Brookings, and


WHEREAS, the City of Brookings has received a Petition for Annexation of Territory signed by the owners of greater than three-fourths (3/4) of the value of the aforesaid property and three fourths (3/4) of the legal registered voters residing in said territory,

NOW, THEREFORE, BE IT RESOLVED by the City of Brookings, South Dakota, that the property described above is hereby annexed to the City of Brookings.

Passed and approved this 12th day of September, 1995.

Wayne A. Hauschild
Mayor

ATTEST:



STATE OF SOUTH DAKOTA COUNTY OF BROOKINGS
FILED THIS 14th DAY OF Sep 95 AT 9:20 O'CLOCK P.M.
BOOK 138 PAGE 456
Ed M. [Signature] BY _____
REGISTER OF DEEDS DEPUTY

Prepared by: *Haug Engineering & Surveying*
 P.O. Box 737
 Clear Lake, SD 57226

PLAT OF
 BLOCK 1 CLITES ADDITION TO THE CITY OF BROOKINGS,
 located in the NW1/4 of Section 34, T10N, R50W of
 the 5th P.M., City of Brookings, State of South
 Dakota.

SURVEYOR'S CERTIFICATE

I, *Wayne R. Haug*, a Registered Land Surveyor of the State of South Dakota, do hereby certify that I have, on or before the 6th day of September, 1995 and at the instance and request of the owner of the real property herein described, surveyed and platted a parcel of land located in the City of Brookings, South Dakota, as shown on the attached plat and marked upon the ground the boundaries thereof in the manner shown on said plat, and that the attached plat is a true and correct representation of said survey, and that the parcel of land so platted contains:

PLAT OF BLOCK 1 CLITES ADDITION TO THE CITY OF BROOKINGS, located in the NW1/4 of Section 34, T10N, R50W of the 5th P.M., City of Brookings, State of South Dakota.

the location and dimensions of which are represented on said plat.
 IN WITNESS WHEREOF, I have hereunto set my hand and seal this 11th day of September, 1995.

Wayne R. Haug
 Registered Land Surveyor No. 2249.

OWNER'S CERTIFICATE

We, *Michael H. Clites and Vicki J. Clites*, husband and wife, owners of the tract of land shown in the above plat, hereby certify that we did authorize, and do join in and approve the above survey and plat, and that the said tract of land is free from any encumbrance. There is hereby granted to the City of Brookings, or the holder of any utility franchise, an easement at the locations shown on the above plat, for the purpose of installing or maintaining any utility line. The land area in the above plat designated as **STREET RIGHT OF WAY** is hereby dedicated as such to the public use forever. We hereby certify that development of this land shall conform to all existing applicable zoning, subdivision and erosion and sediment control regulations.

IN WITNESS WHEREOF, we have hereunto set our hands this 11th day of September, 1995.

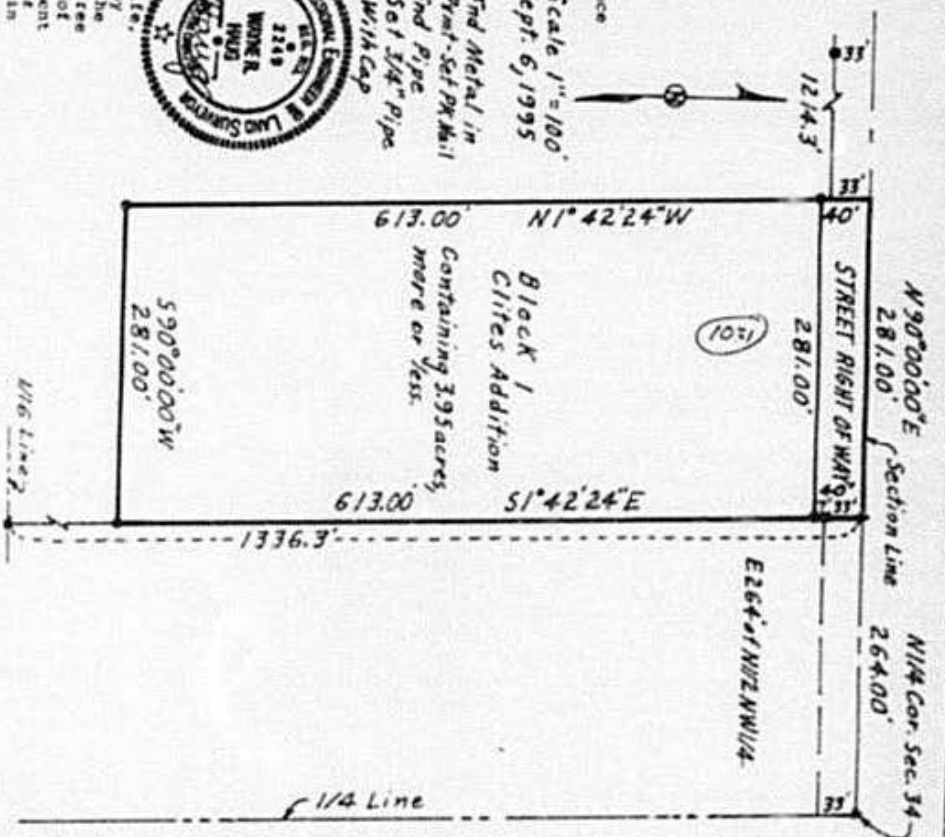
Michael H. Clites

Vicki J. Clites



- Find Metal in Plat-Set Pk No. 1
- Find Pipe
- Set 3/4" Pipe with Cap

Scale 1"=100'
 Sept. 6, 1995



N90°00'00"E Section Line 281.00'
 N1/4 Cor. Sec. 34 264.00'

1214.3'
 STREET RIGHT OF WAY
 281.00'

1/4 Line

RESOLUTION NO. 8-96

WHEREAS, the City of Brookings is authorized pursuant to South Dakota Codified Law 9-4-1 to annex contiguous territory upon receipt of a written petition, describing said territory sought to be annexed, signed by not less than three-fourths (3/4) of the legal voters and by the owner or owners of not less than three-fourths (3/4) of the value of said territory, and

WHEREAS, the City of Brookings desires to annex the following described property, to-wit:

the W1090' of the E1635' of the N653' of the N1/2 NW1/4 of Section 34-T110NR50W


WHEREAS, the aforesaid land is contiguous to the present boundaries of the City of Brookings, and

WHEREAS, the City of Brookings has received a Petition for Annexation of Territory signed by the owners of greater than three-fourths (3/4) of the value of the aforesaid property and there being no legal voters residing in said territory,

NOW, THEREFORE, BE IT RESOLVED by the City of Brookings, South Dakota, that the property described above is hereby annexed to the City of Brookings.

Passed and approved this 9th day of January, 1996.

Wayne A. Hauschild
Mayor



Annexed



STATE OF SOUTH DAKOTA COUNTY OF BROOKINGS
FILED THIS 31st DAY OF Jan 1996 AT 9:40 O'CLOCK A M
BOOK 139 PAGE 554
Wayne A. Hauschild BY _____
REGISTER OF DEEDS DEPUTY

PETITION FOR ANNEXATION OF TERRITORY

Us, the undersigned, Michel H Clites & Vicky J Clites being the owner(s) of greater than three-fourths (¾) of the value of the hereinafter described land and there being the following registered voters residing in said territory, and which land is contiguous to the present boundaries of the City of Brookings, do hereby petition to annex the following described property to the City of Brookings, to wit:

West 1,090' of the east 1,635' of the north 653' of the N½, NW¼ of Section 34-T110N-R50W

Dated this 28th day of December, 1995.

Michel H. Clites
Vicky J. Clites
PETITIONERS

STATE OF SOUTH DAKOTA)
) SS.
COUNTY OF BROOKINGS)

On this 28th day of December, 1995, before me, the undersigned officer, personally appeared Mike Clites known to me to be the person(s) whose name(s) is/are subscribed to the above and foregoing instrument, and acknowledge to me that Mike Clites executed the same for the purpose therein contained.

Jenny L. White
NOTARY PUBLIC

My Commission expires Aug. 25, 2003

Ted,
Would you
like this
original?

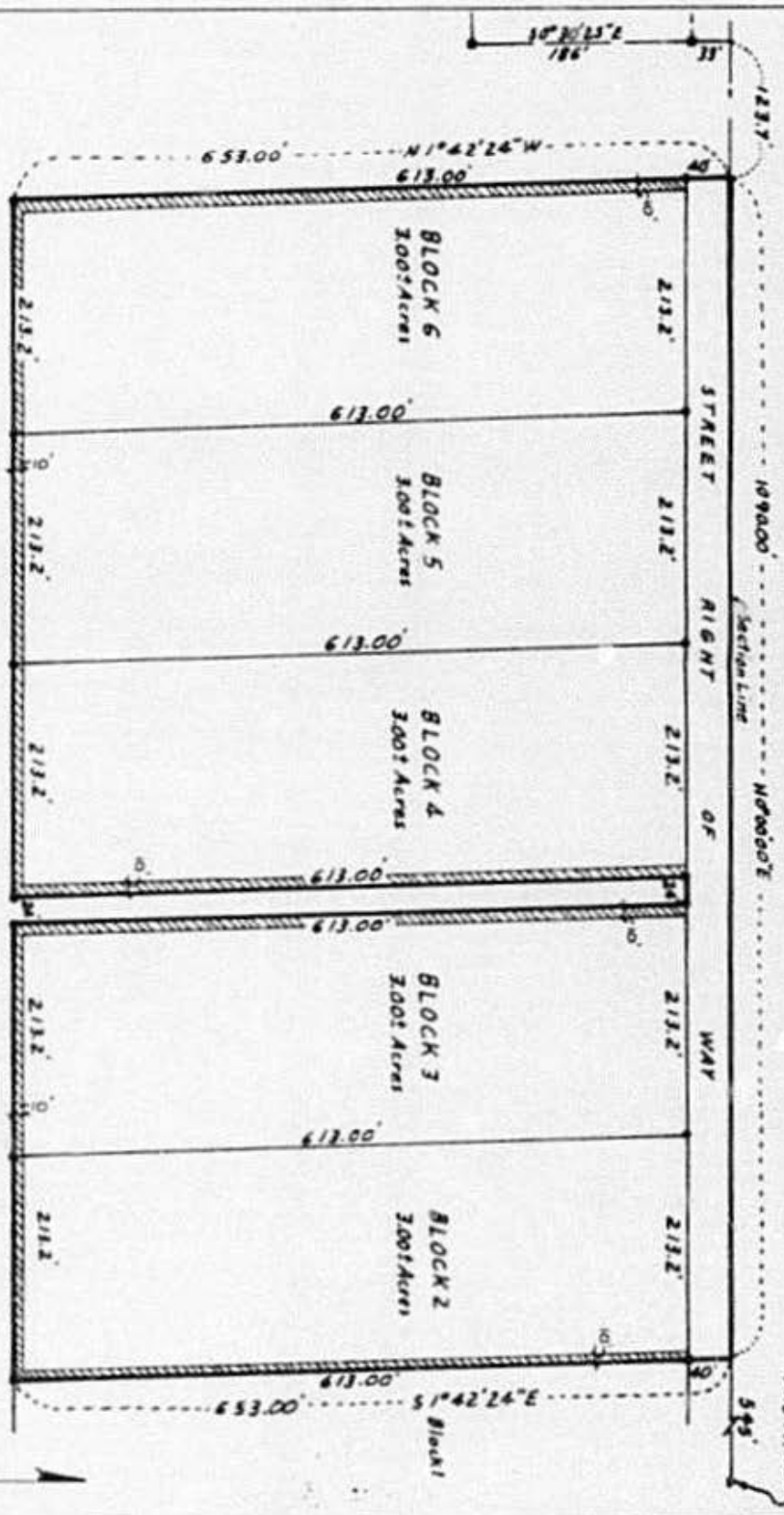
NEXT

DOCUMENT (S)

BEST IMAGE

POSSIBLE

PLAT OF
BLOCKS 2 THROUGH 6 CLITES ADDITION TO THE CITY OF BROOKINGS located in the N1/2 W1/4 of
Section 34, T18N, R50W of the 5th PM, City of Brookings, State of South Dakota.



Prepared by: *Henry Engineering & Surveying*
P.O. Box 771
Chester, SD 57216

SUBJECT: CERTIFICATE

I, Henry B. Maul, a Registered Land Surveyor of the State of South Dakota, do hereby certify that I have, on or before the 10th day of November, 1995, and at the instance and request of the owner of the real property hereinafter described, surveyed and platted a parcel of land located in the City of Brookings, South Dakota, as shown on the attached plat as a true and correct representation of said survey, and that the parcel of land so platted contains: PLAT OF BLOCKS 2 THROUGH 6 OF THE ADDITION TO THE CITY OF BROOKINGS located in the N1/2 W1/4 of Section 34, T18N, R50W of the 5th PM, Section 34, T18N, R50W of the 5th PM, City of Brookings, State of South Dakota.

- Pipe found
 - 3/4" Pipe Set
 - Metal Utility Easement
- November 10, 1995
Scale 1" = 600'



RESOLUTION NO. 28-97

WHEREAS, the City of Brookings is authorized pursuant to South Dakota codified Law 9-4-1 to annex contiguous territory upon receipt of a written petition, describing said territory sought to be annexed, signed by not less than three-fourths (3/4) of the legal voters and by the owner or owners of not less than three-fourths (3/4) of the value of said territory, and

WHEREAS, the City of Brookings desires to annex the following described property, to wit:

S $\frac{1}{2}$ NE $\frac{1}{4}$ and the SE $\frac{1}{4}$ of Section 2-T109N-R50W (southeast of Main Avenue and 20th Street South)

WHEREAS, the aforesaid land is contiguous to the present boundaries of the City of Brookings, and

WHEREAS, the City of Brookings has received a Petition for Annexation of Territory signed by the owners of greater than three-fourths (3/4) of the value of the aforesaid property and by all legal voters residing in said territory,

BE IT RESOLVED by the City of Brookings, South Dakota, that the property described above is hereby annexed to the City of Brookings.

Passed and approved this 29th day of April, 1997.

Wayne A Hauschild
Mayor



[Signature]
Finance Officer

STATE OF SOUTH DAKOTA COUNTY OF BROOKINGS

FILED THIS

MAY 19 1997

AT 2:20 O'CLOCK P M BOOK 143 PAGE 719
[Signature] BY
REGISTER OF DEEDS



RESOLUTION NO. 2-95

WHEREAS, the City of Brookings is authorized pursuant to South Dakota Codified Law 9-4-1 to annex contiguous territory upon receipt of a written petition, describing said territory sought to be annexed, signed by not less than three-fourths (3/4) of the legal voters and by the owner or owners of not less than three-fourths (3/4) of the value of said territory, and

WHEREAS, the City of Brookings desires to annex the following described property, to-wit:

SE1/4 of the SW1/4, excluding the West 16 acres thereof, of Section 1-T109N-R50W (fire training site)

WHEREAS, the aforesaid land is contiguous to the present boundaries of the City of Brookings, and

WHEREAS, the City of Brookings has received a Petition for Annexation of Territory signed by the owners of greater than three-fourths (3/4) of the value of the aforesaid property and three fourths (3/4) of the legal registered voters residing in said territory,

NOW, THEREFORE, BE IT RESOLVED by the City of Brookings, South Dakota, that the property described above is hereby annexed to the City of Brookings.

Passed and approved this 10th day of January, 1995.

Wayne A. Hauschild
Mayor



[Signature]
Finance Officer

STATE OF SOUTH DAKOTA COUNTY OF BROOKINGS
FILED THIS 10th DAY OF Jan. 1995 AT 1:00 O'CLOCK P. M.
BOOK 136 P. 35 PAGE 762
[Signature] BY _____
REGISTERED CLERKS DEPUTY

PETITION FOR ANNEXATION OF TERRITORY

We, the undersigned, City of Brookings being the owner(s) of greater than three-fourths (3/4ths) of the value of the hereinafter described land and there being no legal voter residing in said territory, and which land is contiguous to the present boundaries of the City of Brookings, do hereby Petition to annex the following described property to the City of Brookings, to wit:

The SE1/4 of the SW1/4, excluding the west 16 acres thereof, of Section 1-T109N-R50W (fire training site)

Dated this 27th day of December, 1994.

Wayne A Hauschild

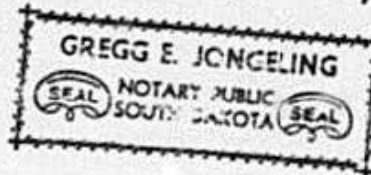
PETITIONERS

STATE OF SOUTH DAKOTA)
) SS.
COUNTY OF BROOKINGS)

On this 27th day of December, 1994, before me, the undersigned officer, personally appeared Wayne A Hauschild known to me to be the person(s) whose name(s) is/are subscribed to the above and foregoing instrument, and acknowledge to me that he executed the same for the purpose therein contained.

Gregg E Jongeling
NOTARY PUBLIC

My Commission expires March 18, 2000



RESOLUTION NO. 79-96

WHEREAS, the City of Brookings is authorized pursuant to South Dakota codified Law 9-4-1 to annex contiguous territory upon receipt of a written petition, describing said territory sought to be annexed, signed by not less than three-fourths (3/4) of the legal voters and by the owner or owners of not less than three-fourths (3/4) of the value of said territory, and

WHEREAS, the City of Brookings desires to annex the following described property, to wit:

Outlot A and 1A in the NE1/4, NW1/4 of Section 2-T109N-R50W

WHEREAS, the aforesaid land is contiguous to the present boundaries of the City of Brookings, and


WHEREAS, the City of Brookings has received a Petition for Annexation of Territory signed by the owners of greater than three-fourths (3/4) of the value of the aforesaid property and by all legal voters residing in said territory,

BE IT RESOLVED by the City of Brookings, South Dakota, that the property described above is hereby annexed to the City of Brookings.

Passed and approved this 10th day of September, 1996.


Wayne A Hauschill
Mayor

ATTEST:



[Signature]
Finance Officer

STATE OF SOUTH DAKOTA COUNTY OF BROOKINGS
FILED THIS 12TH DAY OF Sept 1996 AT 9:08 O'CLOCK A.M.
BOOK 141 Misc PAGE 756
[Signature] BY
REGISTER OF DEEDS



0
1
2
3
4
5
6
7
8
9
10
11
12

11

19

NOTICE OF HEARING UPON A PETITION FOR ANNEXATION

NOTICE IS HEREBY GIVEN That Barbara Bakken

have/has submitted a petition for annexation of the following described real estate situated in Brookings County, South Dakota, to wit:

Outlot A and 1A in the NE $\frac{1}{4}$, NW $\frac{1}{4}$ of Section 2-T109N-R50W

NOTICE IS FURTHER GIVEN That said request will be acted on by the City Planning Commission at 7:30 PM on Tuesday, September 3, 199 6, in the Commission Chambers in the lower level of City Hall, Brookings, South Dakota. Any action taken by the City Planning Commission is a recommendation to the City Commission.

Any person interested may appear and be heard in this matter.

Dan Hanson
Secretary
City Planning Commission

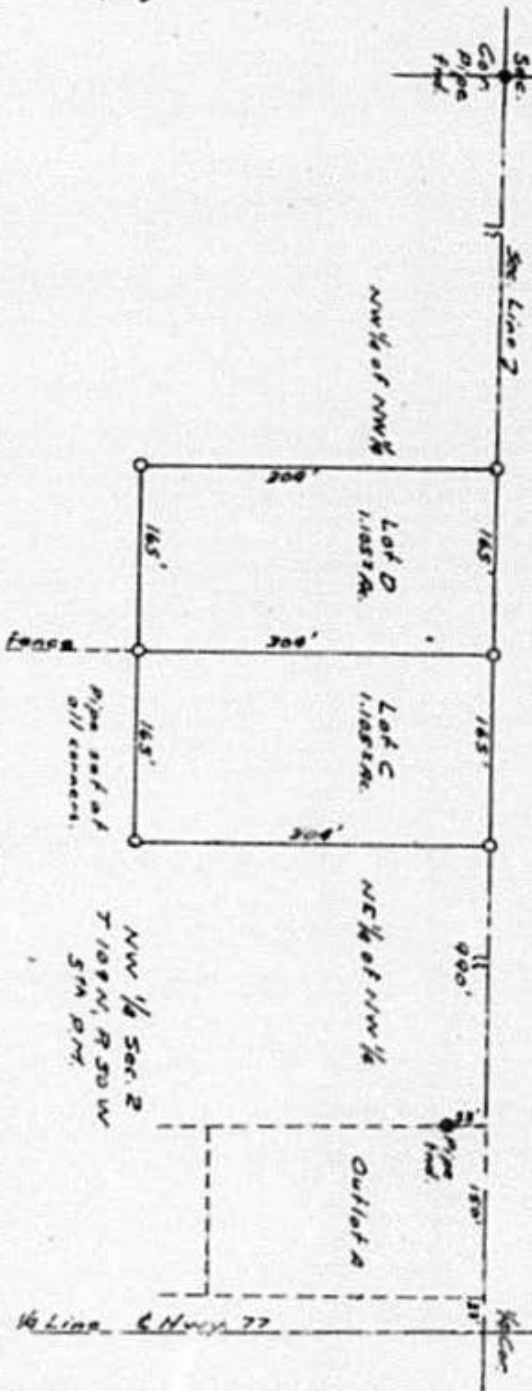
If you require assistance, alternative formats and/or accessible locations consistent with the Americans with Disabilities Act, please contact the City ADA Coordinator at 692-6281 at least 48 hours prior to the meeting.

Book 11 - page 1

2-109-50 ©
(Christie 'cio')

State of South Dakota
County of Lawrence

RECORDS SECTION



PLAT OF
SECTION 2 OF THE 5TH P1
T 108 N, R 50 W
LAWRENCE COUNTY, SOUTH DAKOTA
SCALE 1"=200'
APR 11 23, 1974

2

RESOLUTION NO. 80-96

WHEREAS, the City of Brookings is authorized pursuant to South Dakota codified Law 9-4-1 to annex contiguous territory upon receipt of a written petition, describing said territory sought to be annexed, signed by not less than three-fourths (3/4) of the legal voters and by the owner or owners of not less than three-fourths (3/4) of the value of said territory, and

WHEREAS, the City of Brookings desires to annex the following described property, to wit:

Outlot B, the S20', N422', E223', and the W40', E223', S165', N402' of the NE1/4, NW1/4 of Section 2-T109N-R50W


WHEREAS, the aforesaid land is contiguous to the present boundaries of the City of Brookings, and

WHEREAS, the City of Brookings has received a Petition for Annexation of Territory signed by the owners of greater than three-fourths (3/4) of the value of the aforesaid property and by all legal voters residing in said territory,

BE IT RESOLVED by the City of Brookings, South Dakota, that the property described above is hereby annexed to the City of Brookings.

Passed and approved this 10th day of September, 1996.

Wayne A. Hauschild
Mayor



[Signature]
Finance Officer

STATE OF SOUTH DAKOTA COUNTY OF BROOKINGS
FILED THIS 18TH DAY OF Sep. 1996 AT 9:10 O'CLOCK A.M.
BOOK 141 Minn PAGE 737
[Signature] BY
REGISTER OF DEEDS



80

NOTICE OF HEARING UPON A PETITION FOR ANNEXATION

NOTICE IS HEREBY GIVEN That Nancy and Eugene Fredrikson

have/~~has~~ submitted a petition for annexation of the following described real estate situated in Brookings County, South Dakota, to wit:

Outlot B; the S20', N422', E223'; and the W40', E223', S165', N402' of the NE $\frac{1}{4}$, NW $\frac{1}{4}$ of Section 2-T109N-R50W

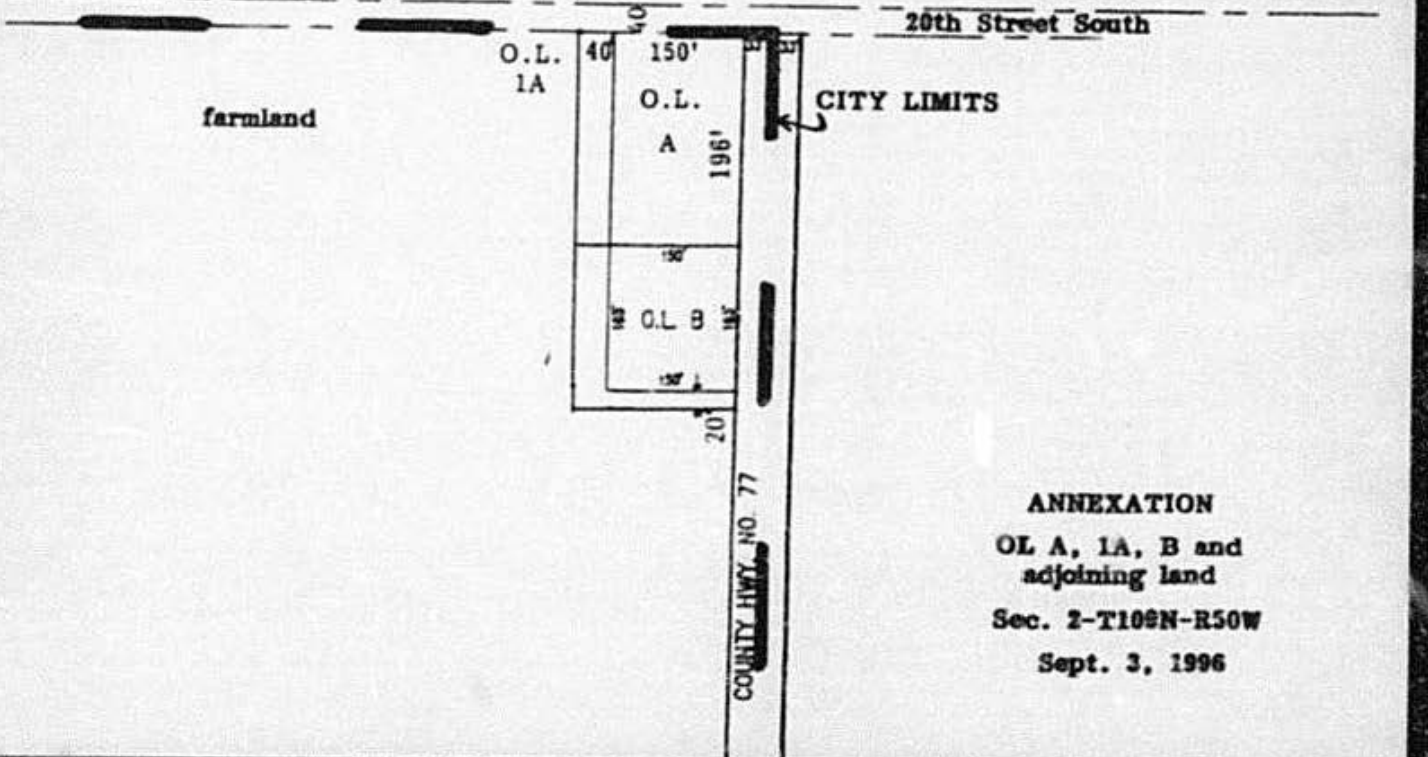
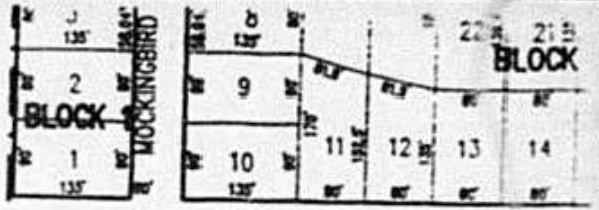
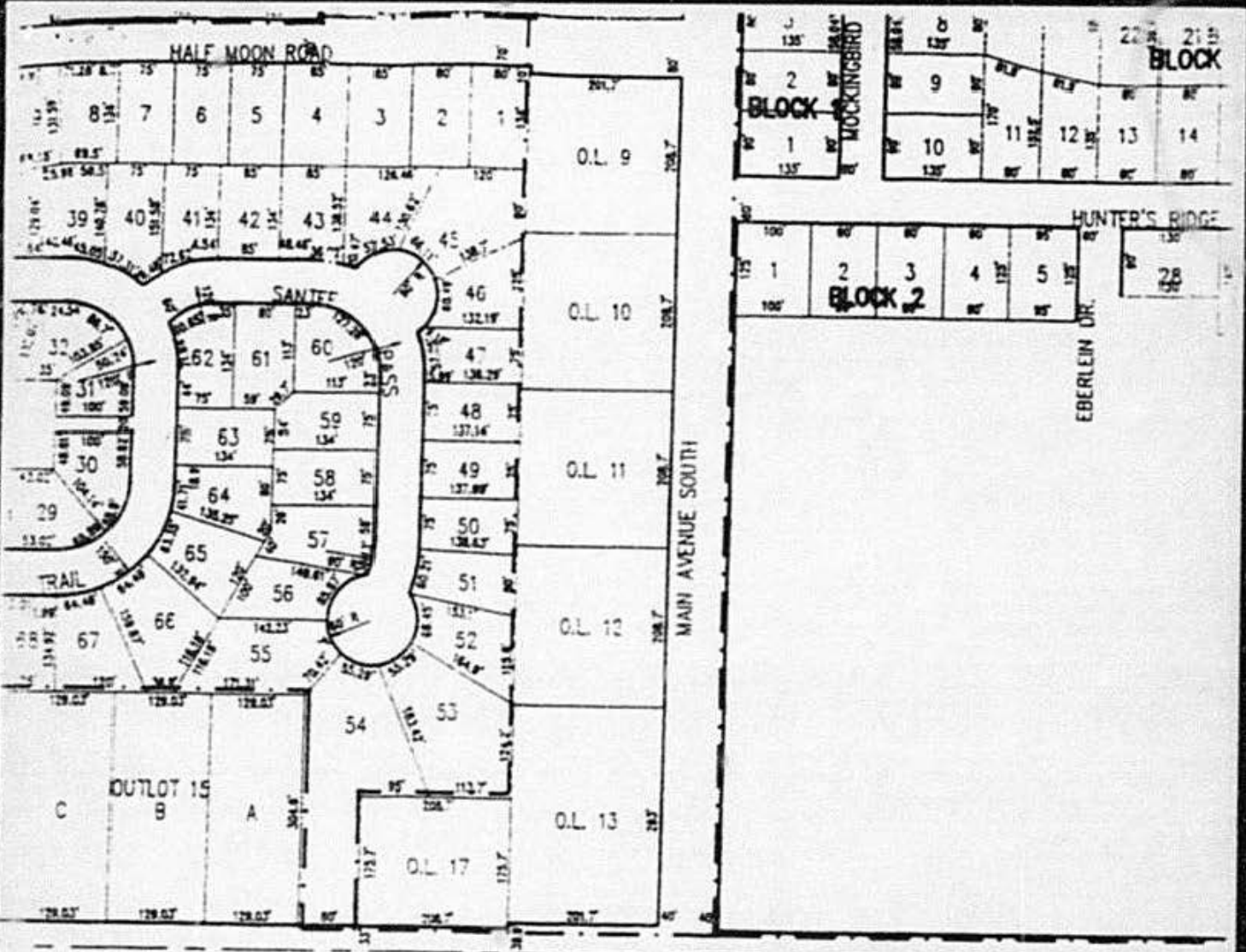
NOTICE IS FURTHER GIVEN That said request will be acted on by the City Planning Commission at 7:30PM on Tuesday, September 3, 199 6, in the Commission Chambers in the lower level of City Hall, Brookings, South Dakota. Any action taken by the City Planning Commission is a recommendation to the City Commission.

Any person interested may appear and be heard in this matter.

Dan Hanson
Secretary
City Planning Commission

If you require assistance, alternative formats and/or accessible locations consistent with the Americans with Disabilities Act, please contact the City ADA Coordinator at 692-6281 at least 48 hours prior to the meeting.

C:\herpet-anra.doc



ANNEXATION
OL A, 1A, B and
adjoining land
Sec. 2-T100N-R50W
Sept. 3, 1996

NEXT

DOCUMENT (S)

DISREGARD

BACKGROUND

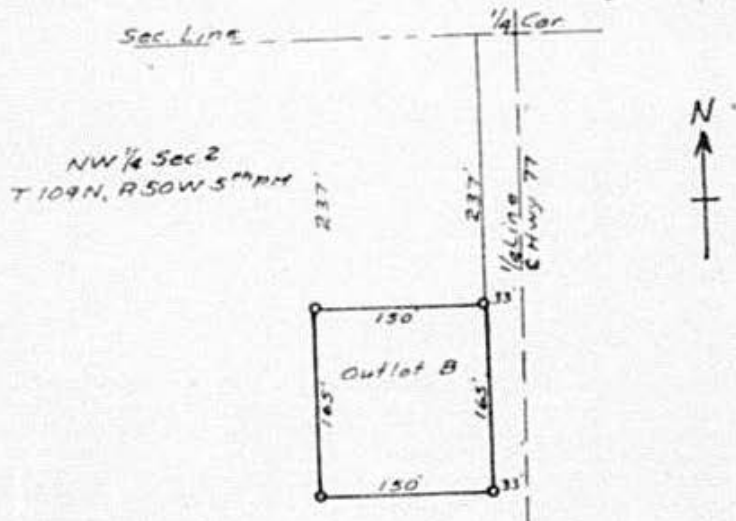
Book - 8 - page 57

2-107-50

Plat of
Outlet B

NE 1/4 of the NW 1/4 of Section 2 T 109N, R 50W 5th PM
Brookings County, South Dakota
Scale 1" = 100' July 6, 1967

Emory E. Johnson
Registered Land Surveyor



SURVEYOR'S CERTIFICATE

I, Emory E. Johnson, a registered Land Surveyor in the State of South Dakota, did on and before July 6, 1967, survey and plat a tract of land in the NE 1/4 of the NW 1/4 of Section 2 T 109N, R 50W, 5th PM, Brookings County, South Dakota, being that shown on the accompanying plat as Outlet B of the NE 1/4 of the NW 1/4 of Section 2 T 109N, R 50W, 5th PM, the results of this survey.

Emory E. Johnson
Emory E. Johnson
Registered Land Surveyor

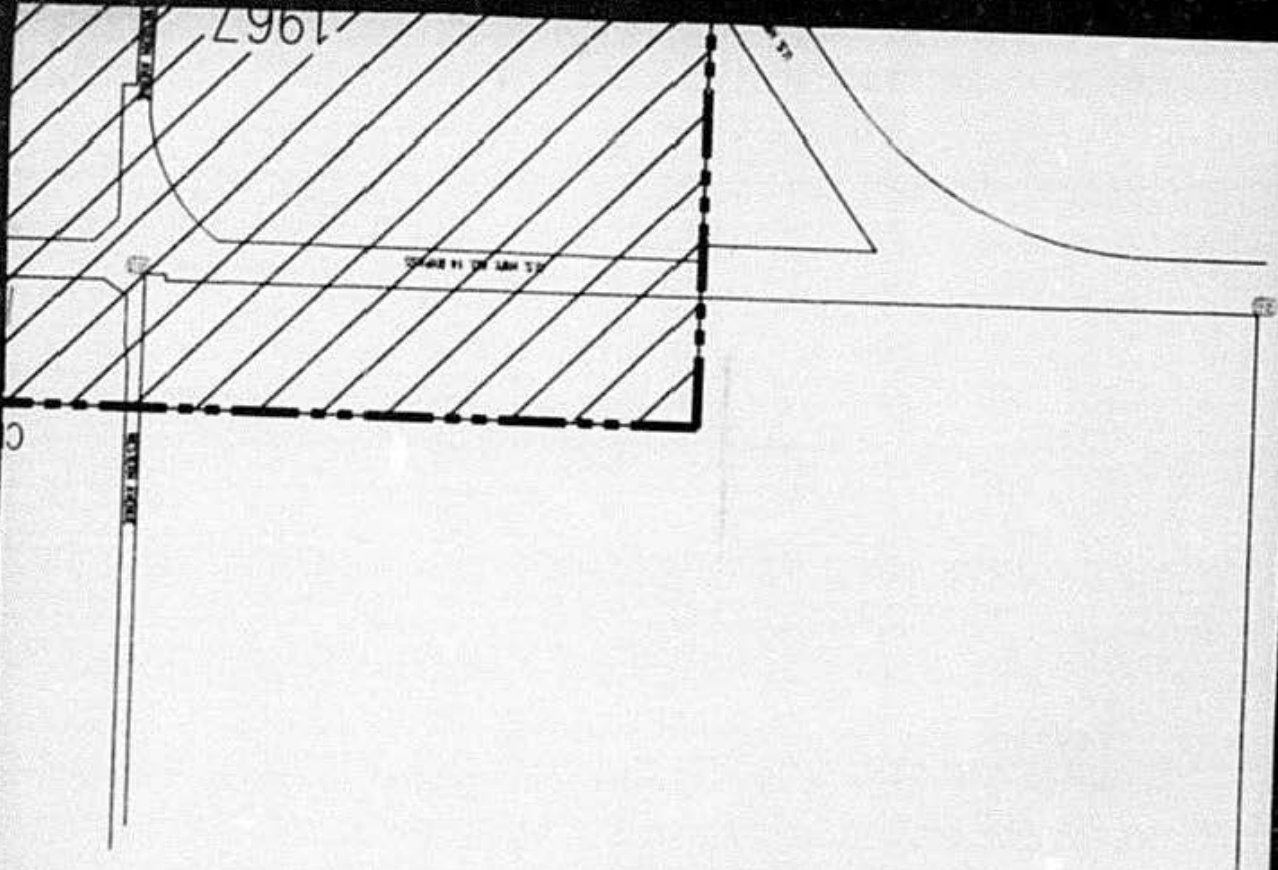
On this day of July, 1967, before me, Leslie W. Mathon, the undersigned, to be the person whose name is subscribed to the within instrument and acknowledged that he executed the same for the purposes and consideration therein expressed.

My commission expires on _____, 19____.

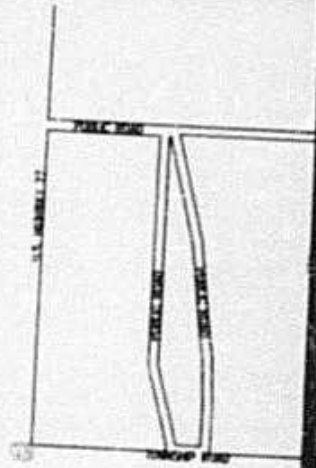
Leslie W. Mathon
Notary Public

OWNER'S CERTIFICATE

1967

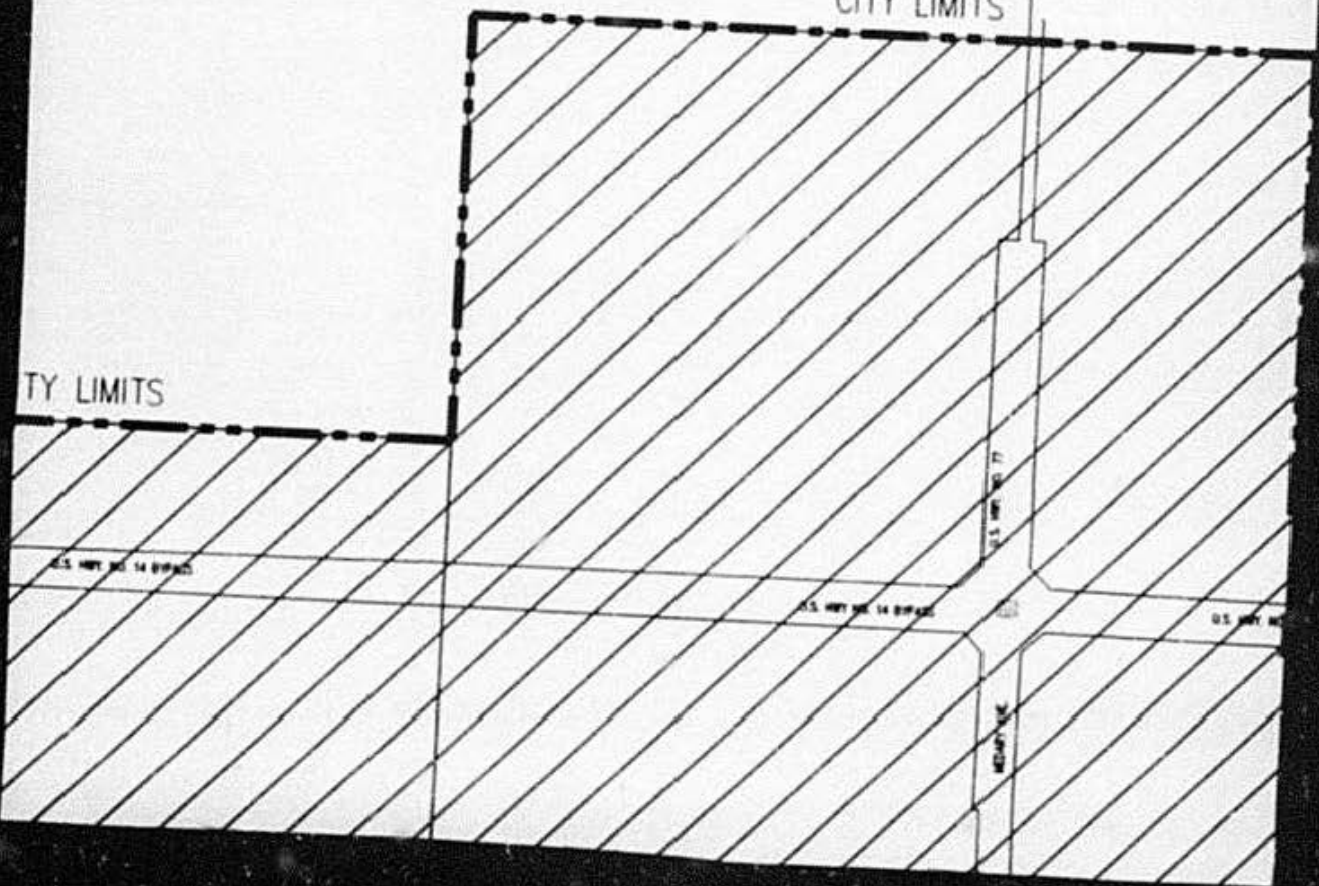


SCALE 1:1 OR LARGER

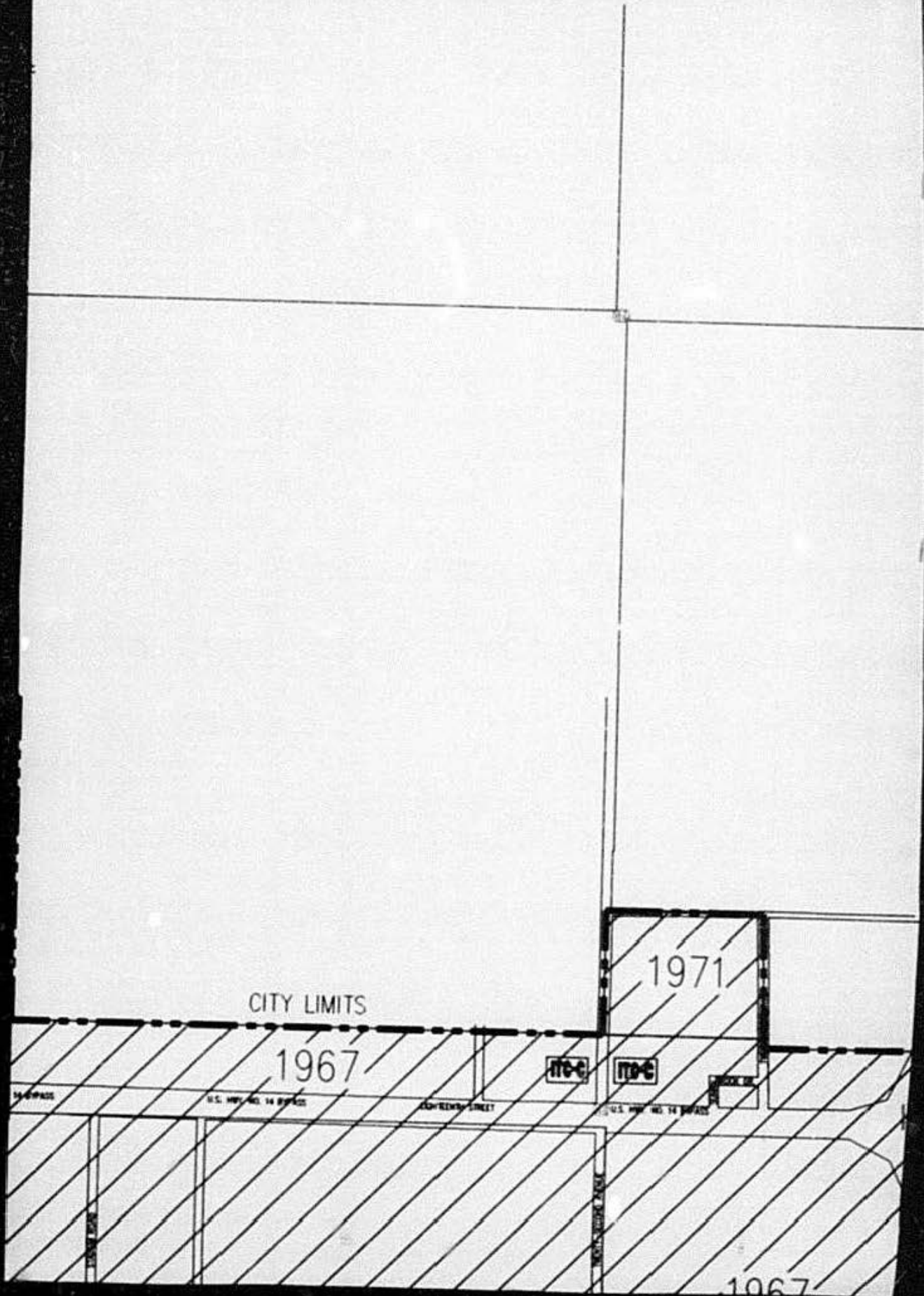


CITY LIMITS

TY LIMITS



82.12.2418



CITY LIMITS

1971

1967

U.S. HWY. NO. 14 BYPASS

U.S. HWY. NO. 14 BYPASS

EDWARDS STREET

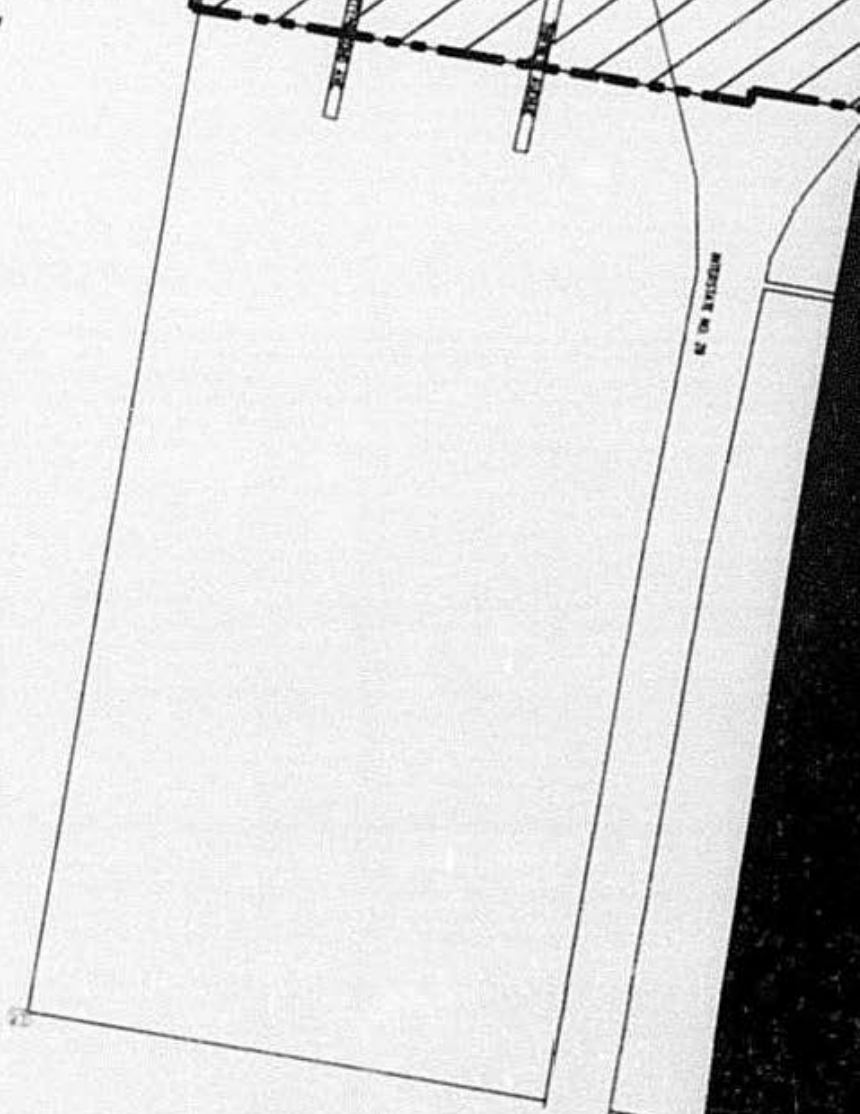
U.S. HWY. NO. 14 BYPASS

R.C.E.

R.C.E.

MANHOLE

1967



CITY LIMITS

1993

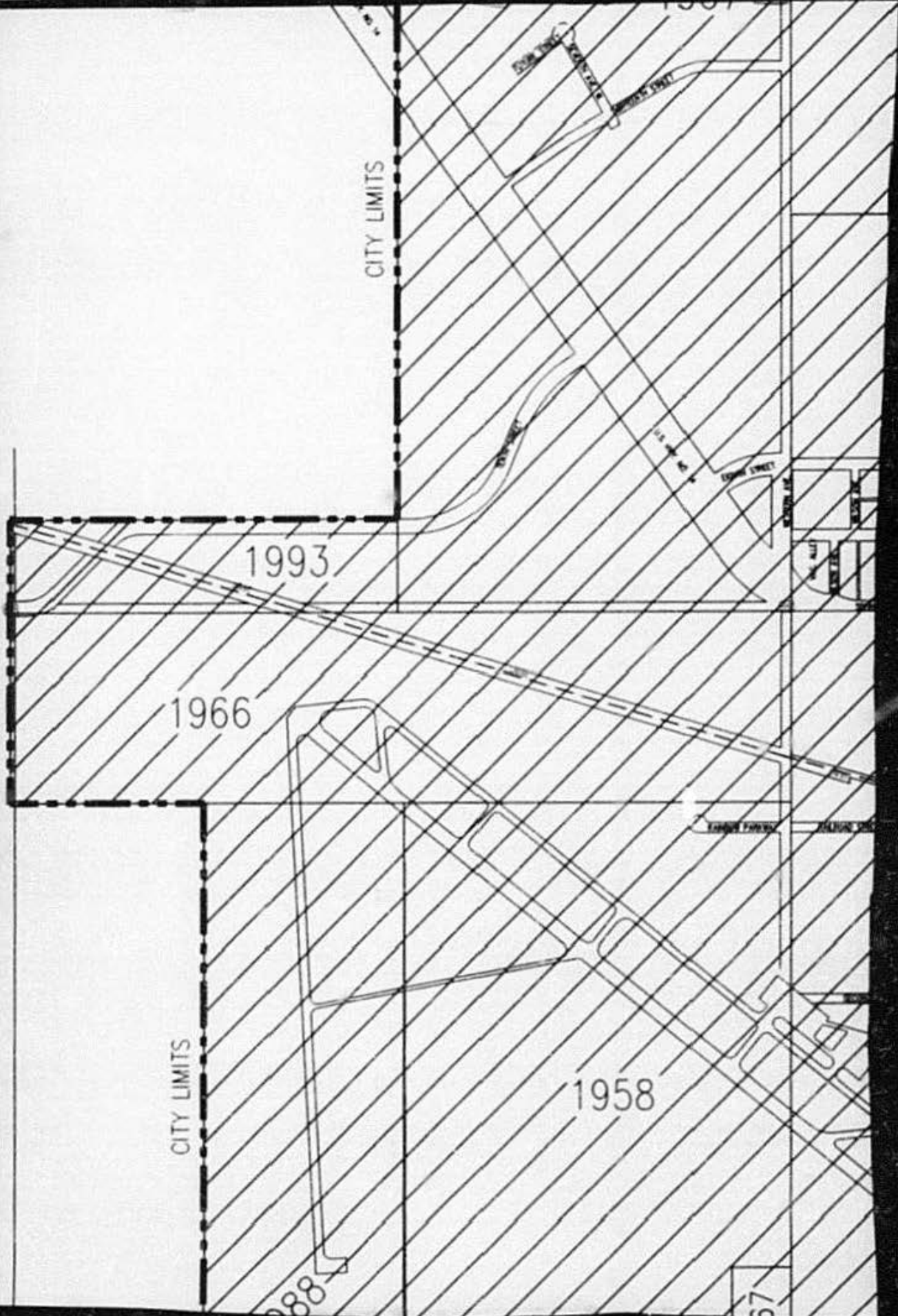
1966


CITY LIMITS

1958

888

67





19

56

rec

rec

rec

rec

rec

rec

rec

U.S. MAP NO. 14

1961

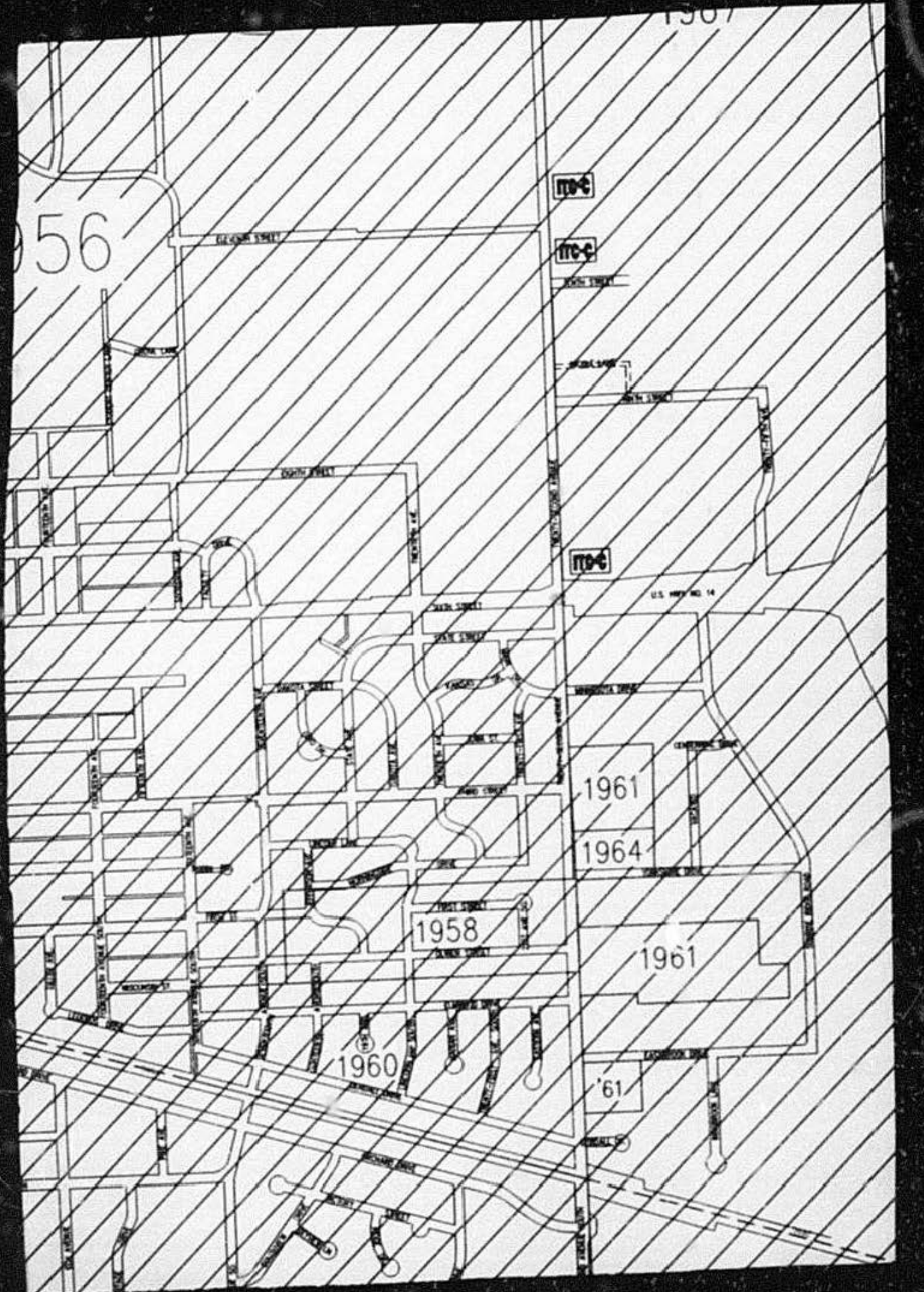
1964

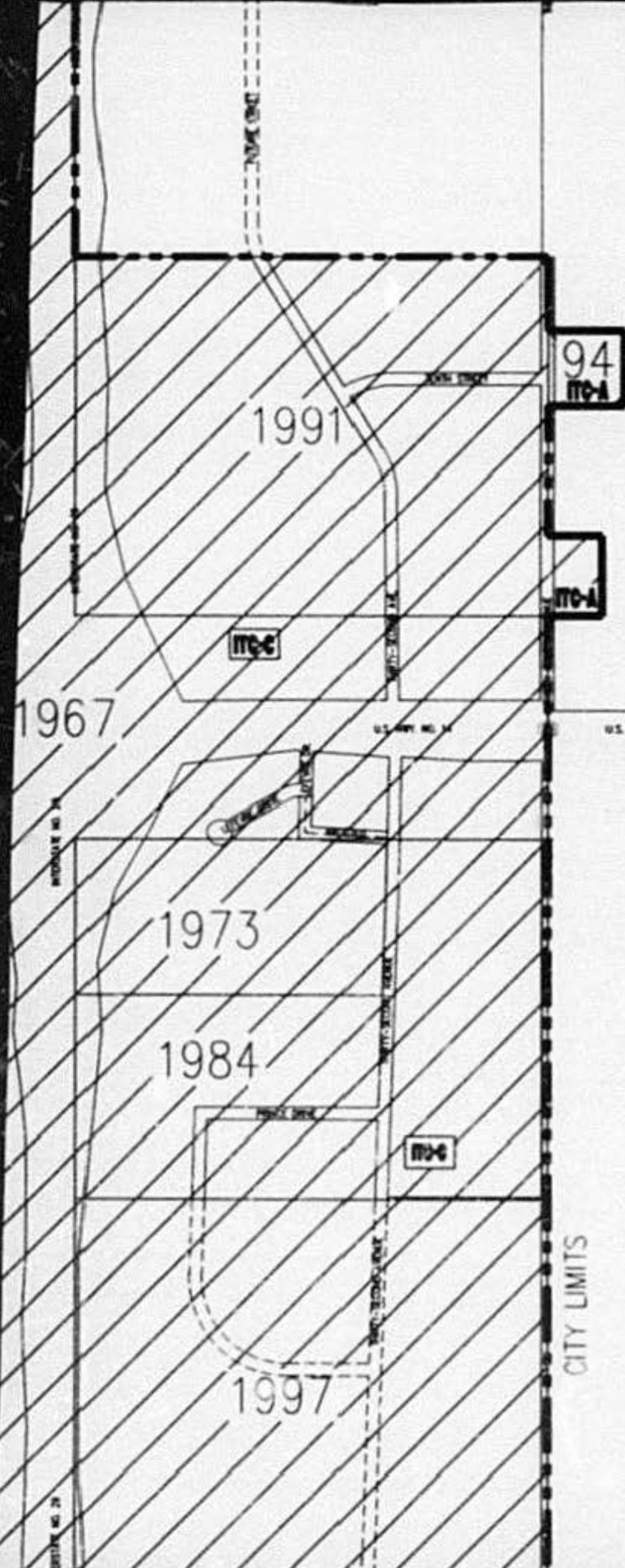
1958

1961

1960

'61





94
MPC-1

1991

MPC

MPC-1

1967

1973

1984

MPC

1997

CITY LIMITS

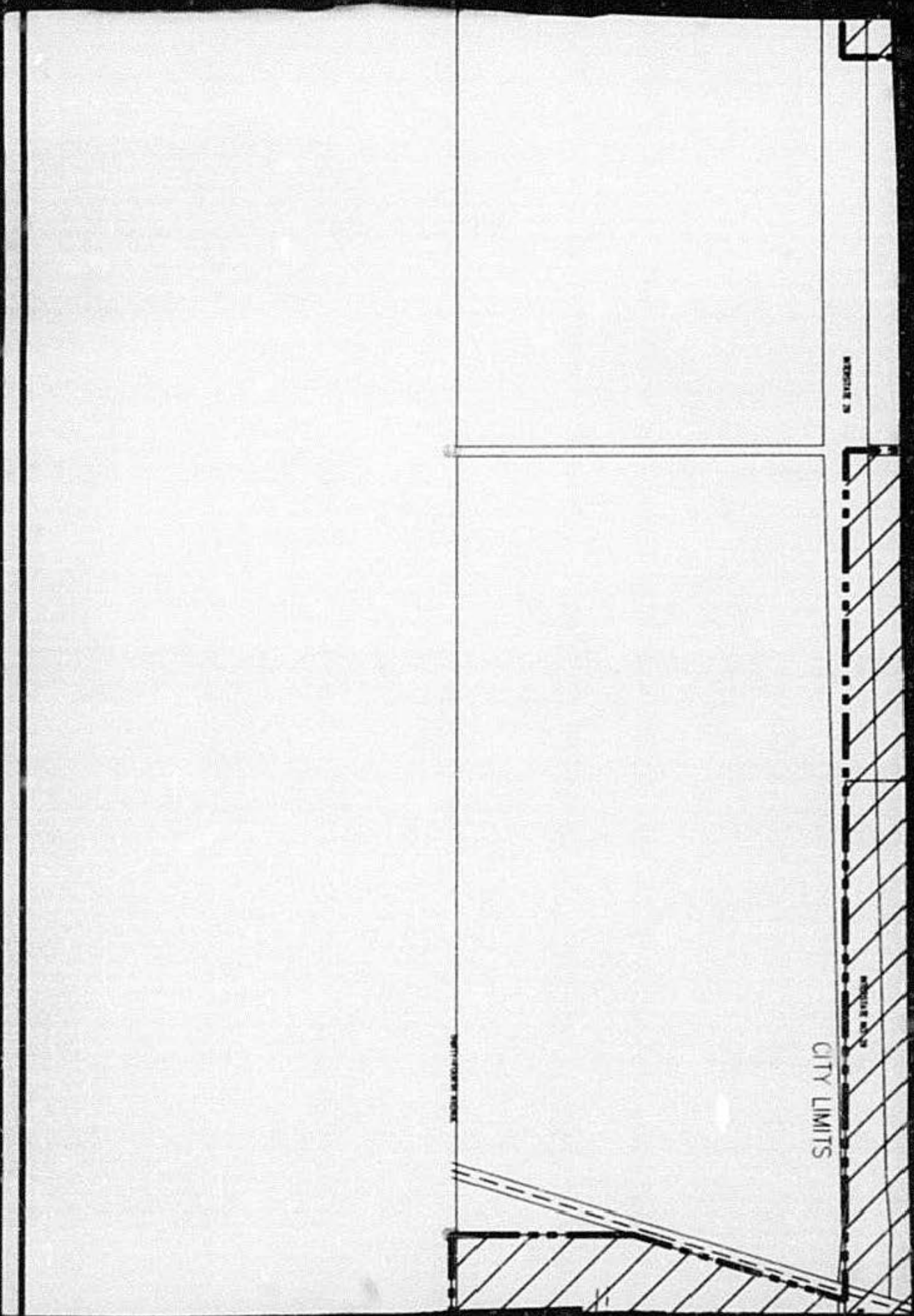
SECTION 20

SECTION 20

CITY LIMITS

SECTION 20

SECTION 20



1992
10-4

10-4

10-6

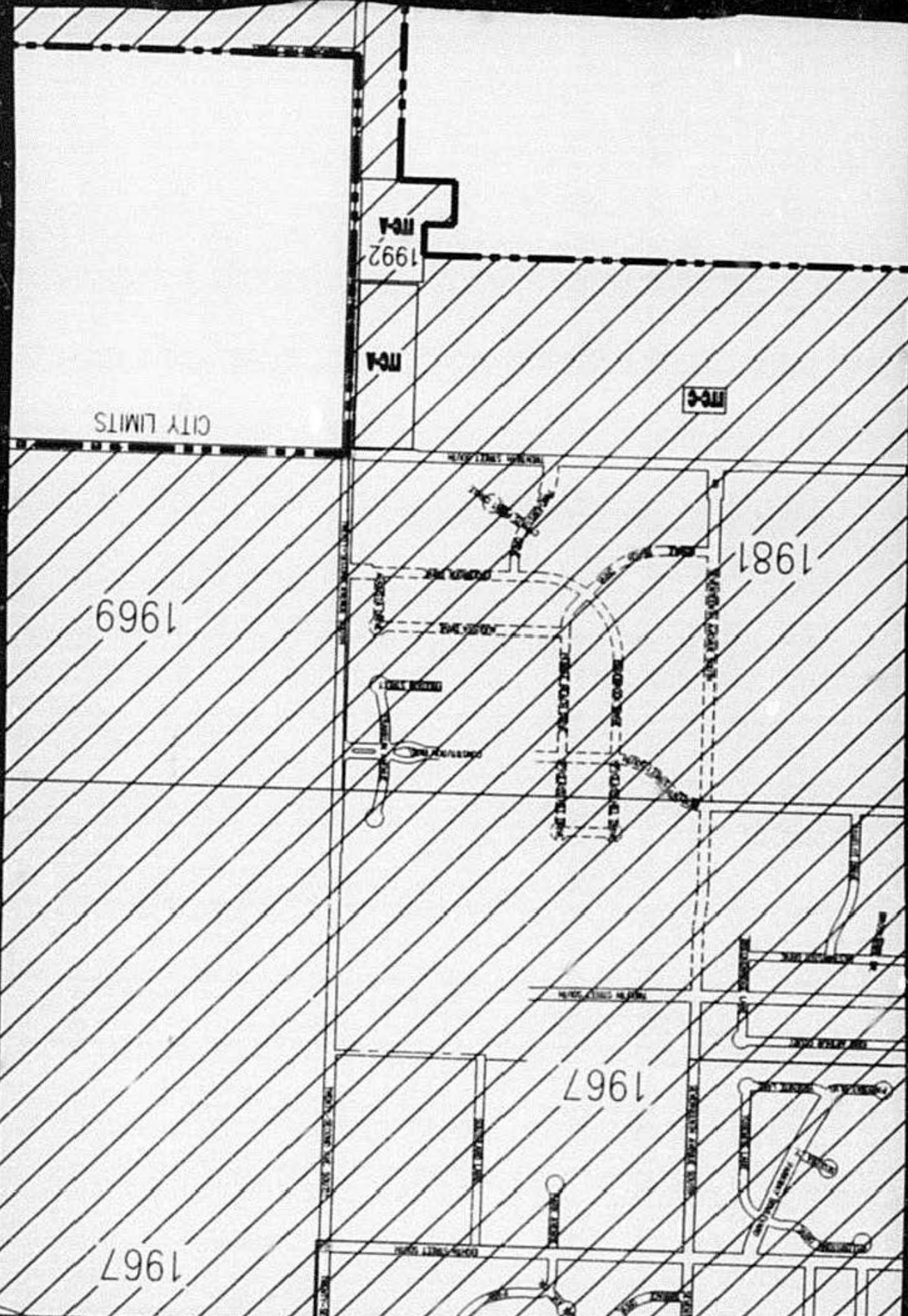
CITY LIMITS

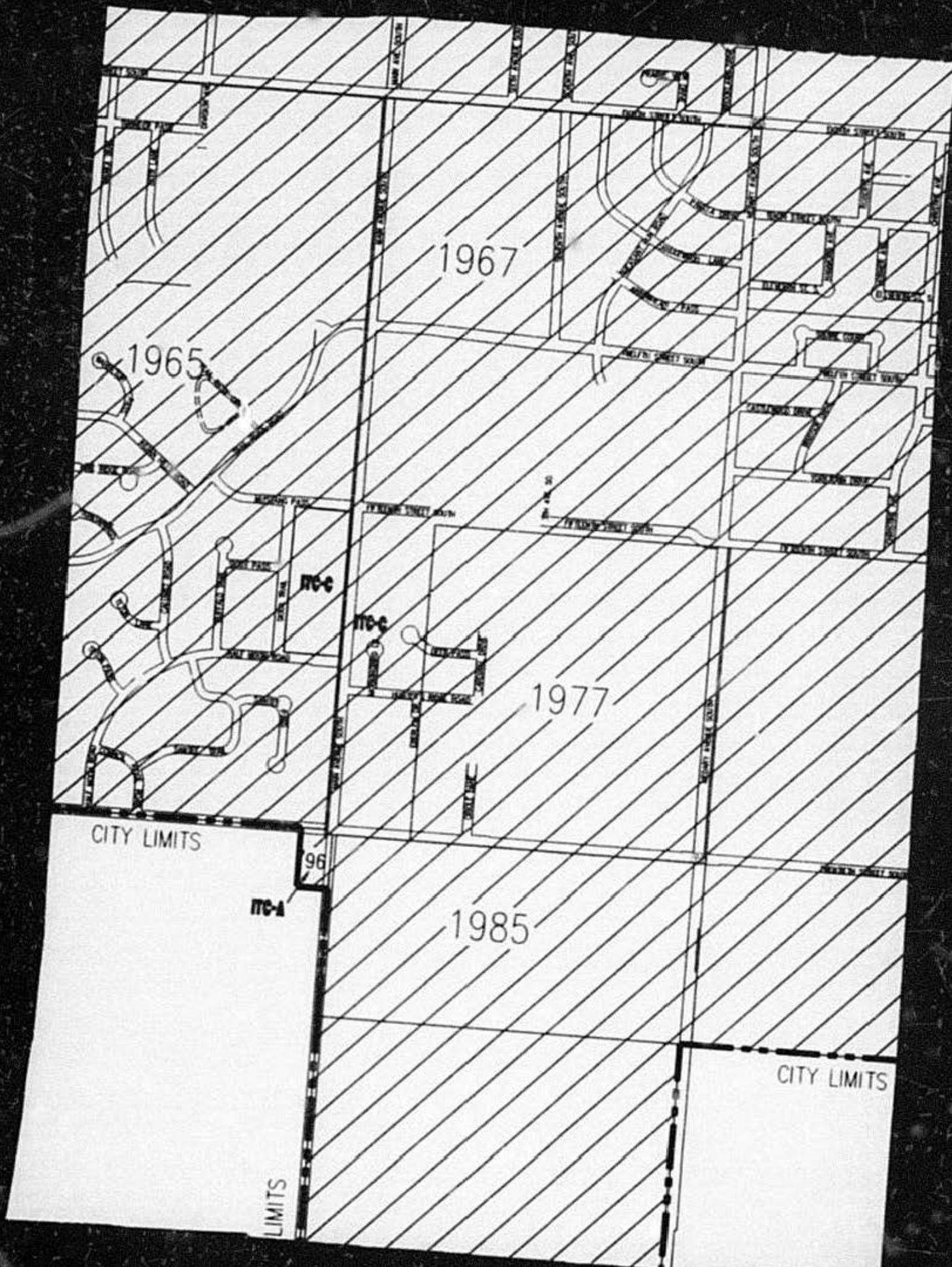
1969

1981

1967

1967





1967

1965

1977

1985

CITY LIMITS

CITY LIMITS

nc-a

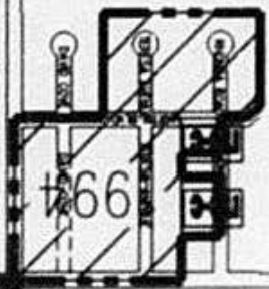
nc-c

nc-c

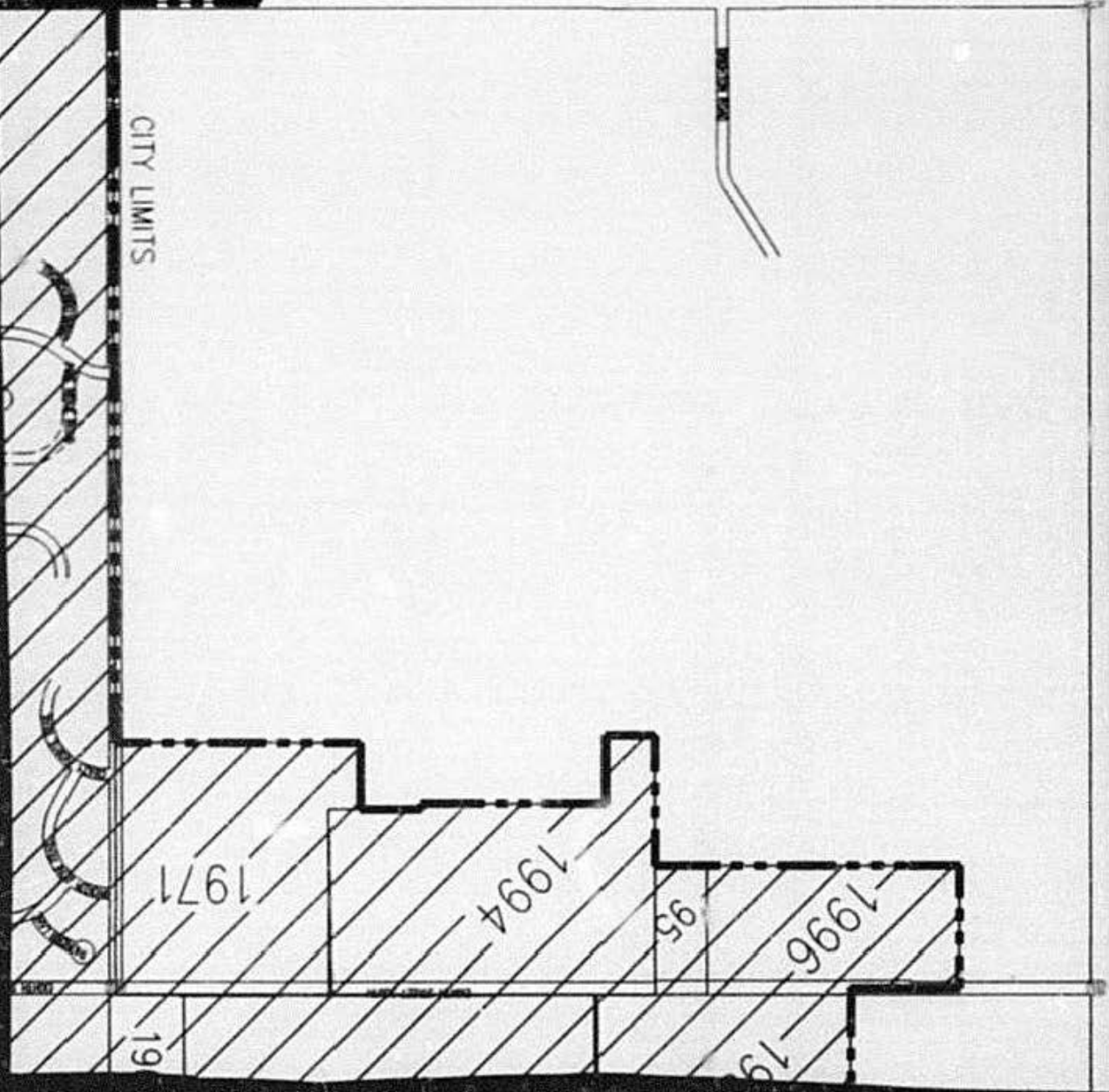
96

LIMITS

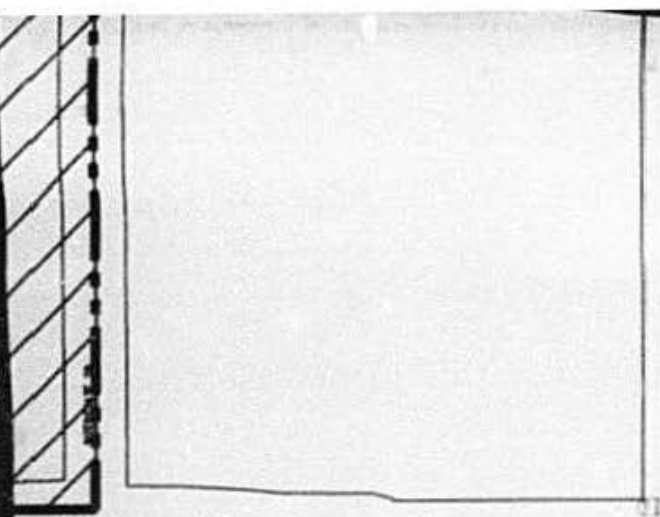
PLAN N.N. 105



CITY LIMITS




1. 2. 3. 4. 5. 6. 7. 8. 9. 10. 11. 12. 13. 14. 15. 16. 17. 18. 19. 20. 21. 22. 23. 24. 25. 26. 27. 28. 29. 30. 31. 32. 33. 34. 35. 36. 37. 38. 39. 40. 41. 42. 43. 44. 45. 46. 47. 48. 49. 50. 51. 52. 53. 54. 55. 56. 57. 58. 59. 60. 61. 62. 63. 64. 65. 66. 67. 68. 69. 70. 71. 72. 73. 74. 75. 76. 77. 78. 79. 80. 81. 82. 83. 84. 85. 86. 87. 88. 89. 90. 91. 92. 93. 94. 95. 96. 97. 98. 99. 100.



Territory

LEGEND

Limits

 = New PUC Filings

 = Existing City Annex. tions


 = City Limits

ITC-A = Interstate Telecommnunications
Coop (ITC) Subscriber Area

ITC-C = Interstate Telecommunications
Coop (ITC) Individual Subscriber

| | | | |
|--------------|--------------------|----------------|-----------------|
| DEVELOPMENTS | DATE REVISED: 5/97 | SCALE: 1"=800' | DRAWING NUMBER: |
| | DATE DRAWN: 6/91 | SHEET 1 OF 1 | CANNEXT |

NO. 21453



s Telephone Service
 &
 of Brookings City

| | | | |
|----|-----------------|--------------------------|---------------------------------|
| SD | DRAWN BY: DH | SUPERVISOR APPROVED: N/A | ANNEXATION DEVELOPED
BY YEAR |
| | CHECKED BY: CAK | | |
| | ENGR SUPV: BAD | TELE MANAGER APP'D: WJA | |

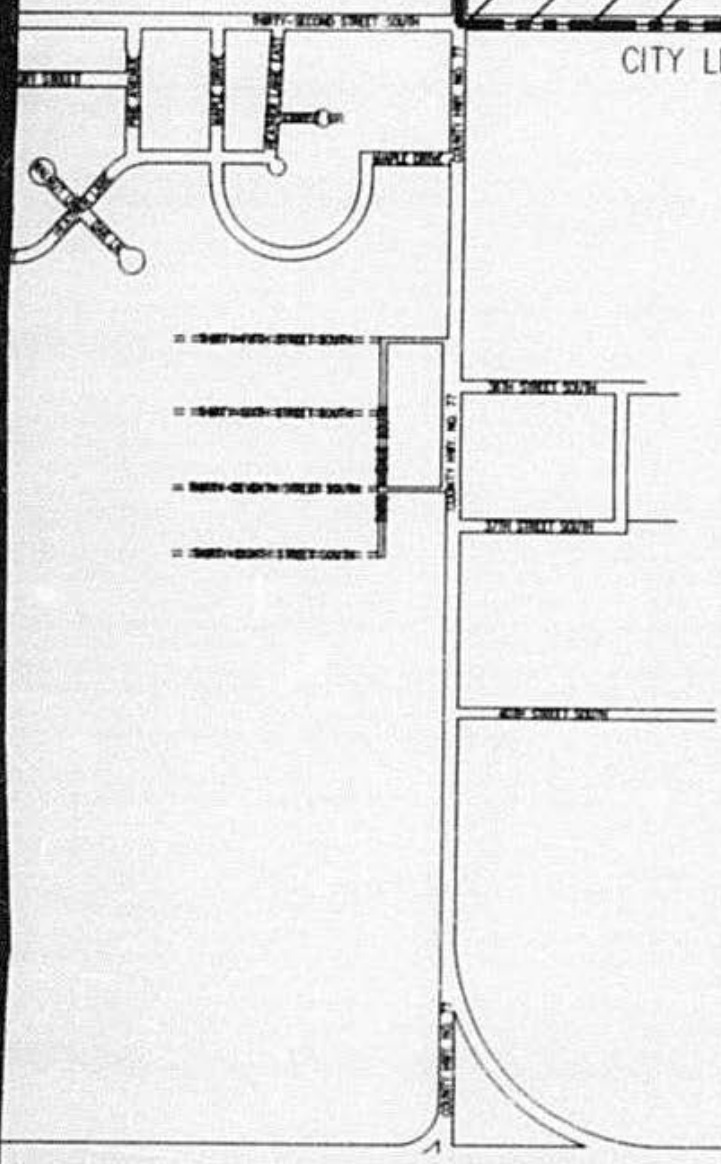
44. 22. 44. 15

CITY

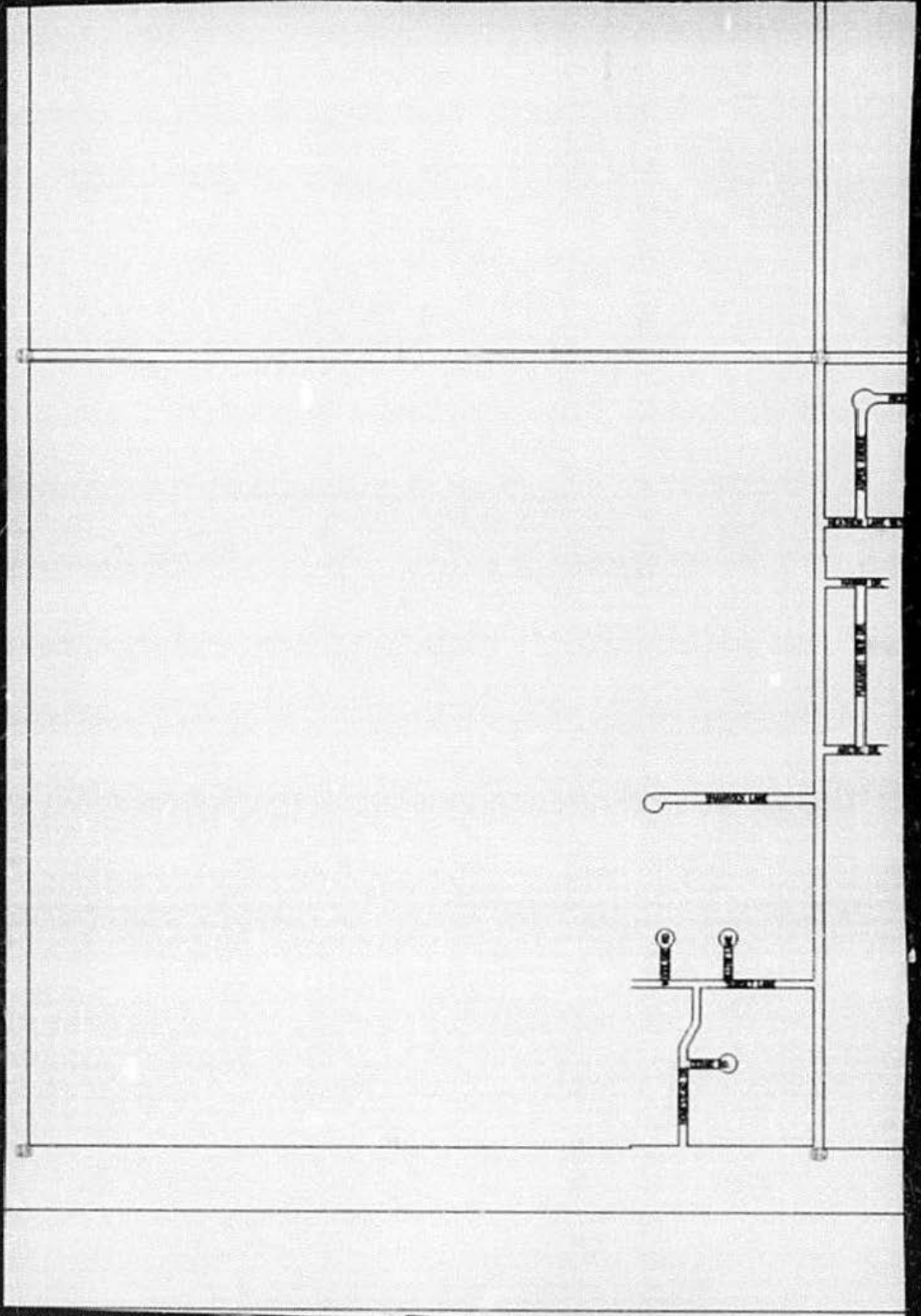
1997

CITY LIMITS

Brookings
City



CITY OF BROOKINGS
UTILITY ENGINEERING OFFICE BROOKINGS.



South Dakota
Public Utilities Commission
State Capitol 500 E. Capitol
Pierre, SD 57501-5070
Phone: (800) 332-1782
Fax: (605) 773-3809

TELECOMMUNICATIONS SERVICE FILINGS

These are the telecommunications service filings that the Commission has received for the period of:

05/30/97 through 06/05/97

If you need a complete copy of a filing faxed, overnight expressed, or mailed to you, please contact Delaine Kolbo within five days of this filing.

| DOCKET NUMBER | TITLE/STAFF/SYNOPSIS | DATE FILED | INTERVENTION DEADLINE |
|--|---|------------|-----------------------|
| NONCOMPETITIVE TELECOMMUNICATIONS FILINGS | | | |
| TC97-059 | In The Matter Of The Establishment Of Switched Access Rates For West River Cooperative Telephone Company. (Staff: HB/KC) West River Cooperative filed cost study revenue requirements that are included in the Local Exchange Carrier Association switched access rate filing (TC97-061). | 05/30/97 | 06/20/97 |
| TC97-060 | In The Matter Of The Establishment Of Switched Access Rates For South Dakota Network, Inc. (Staff: HB/KC) South Dakota Network filed cost study revenue requirements and tariff sheet revisions for a rate reduction in Centralized Equal Access and switched transport. South Dakota Network is requesting an effective date of July 1, 1997. | 06/02/97 | 06/20/97 |
| TC97-061 | In The Matter Of The Establishment Of Switched Access Rates For The Local Exchange Carrier Association. (Staff: HB/KC) The purpose of these revisions is to implement the changes in rates as necessitated by member companies' revenue requirements as set forth in Commission filings. | 06/02/97 | 06/20/97 |
| TC97-063 | In The Matter Of The Establishment Of Switched Access Rates For Valley Telecommunications Coop. Assn. (Staff: TS/KC) Valley Telecommunications filed cost study revenue requirements that are included in the Local Exchange Carrier Association switched access rate filing (TC97-061). | 06/04/97 | 06/20/97 |
| TC97-064 | In The Matter Of The Establishment Of Switched Access Rates For Midstate Telephone Company. (Staff: BK/KC) Midstate Telephone filed cost study revenue requirements that are included in the Local Exchange Carrier Association switched access rate filing (TC97-061). | 06/04/97 | 06/20/97 |
| TC97-065 | In The Matter Of The Establishment Of Switched Access Rates For McCook Cooperative Telephone Company. (Staff: HB/KC) McCook Cooperative filed cost study revenue requirements that are included in the Local Exchange Carrier Association switched access rate filing (TC97-061). | 06/04/97 | 06/20/97 |
| TC97-066 | Application by Brookings Telephone to revise the franchise service territory map to reflect the new service territory as a result of annexation. The annexations include property being claimed by Brookings Telephone and property not being claimed by Brookings Telephone which will be served by Interstate Telecommunications Cooperative, Inc. (Staff: MB/TZ) | 06/05/97 | 06/20/97 |

NOTICE OF REQUEST FOR INTERCONNECTION WITH A RURAL TELEPHONE COMPANY

| | | | |
|----------|--|----------|----------|
| TC97-062 | On or about June 1, 1997, Dakota Telecom, Inc., Dakota Telecommunications Systems, Inc., and Dakota Cooperative Telecommunications, Inc. (collectively Dakota) sent a bona fide request for interconnection services to Fort Randall Telephone Company. Pursuant to the requirements of The Telecommunications Act of 1996, a party making a bona fide request of a rural telephone company is required to notify the appropriate State commission. (Staff: HB/CH) | 06/03/97 | 06/20/97 |
|----------|--|----------|----------|

Important Notice: The Commission is compiling a list of internet addresses. If you have an internet address please notify the Commission by E-mailing it to Terry Norum at terryn@puc.state.sd.us. Faxing the address to the Commission at 605-773-3809.

**BEFORE THE PUBLIC UTILITIES COMMISSION
OF THE STATE OF SOUTH DAKOTA**

| | |
|---|-----------------------|
| IN THE MATTER OF THE FILING BY) | ORDER APPROVING |
| BROOKINGS TELEPHONE FOR APPROVAL) | REVISED SERVICE |
| OF ITS REVISED SERVICE TERRITORY AS A) | TERRITORY AS A RESULT |
| RESULT OF ANNEXATION) | OF ANNEXATION |
|) | TC97-066 |

On June 5, 1997, the South Dakota Public Utilities Commission (Commission) received an application from Brookings Telephone to revise the franchise service territory map to reflect new service territory as a result of annexation. The annexations include property being claimed by Brookings Telephone and property not being claimed by Brookings Telephone which will be served by Interstate Telecommunications Cooperative, Inc. The deadline to intervene was June 20, 1997. No petitions to intervene were filed.

The new areas to be serviced by Brookings Telephone are described as follows:

the W281' of the E545' of the N653' of the N1/2, NW1/4 of Section 34-T110N-R50W,

the W1090' of the E1635' of the N653' of the N1/2, NW1/4 of Section 34-T110N-R50W, and

the S1/2, NE1/4 and the SE1/4 of Section 2-T109N-R50W (southeast of Main Avenue and 20th Street South).

On June 24, 1997, at its regularly scheduled meeting, the Commission considered the matter. Staff recommended approval of the revised service territory, noting that the revision is in compliance with statutory law and prior case law.

The Commission finds that it has jurisdiction over this matter pursuant to SDCL Chapter 49-31. Further, the Commission finds that the revised service territory shall be approved. It is therefore

ORDERED that the revised service territory shall be approved.

Dated at Pierre, South Dakota, this 2nd day of July, 1997.

| |
|--|
| CERTIFICATE OF SERVICE |
| The undersigned hereby certifies that this document has been served today upon all parties of record in this docket, as listed on the docket service list, by facsimile or by first class mail, in properly addressed envelopes, with charges prepaid thereon. |
| By: <u><i>Debra Kalbo</i></u> |
| Date: <u>7/3/97</u> |
| (OFFICIAL SEAL) |

BY ORDER OF THE COMMISSION:

James A. Burg
JAMES A. BURG, Chairman

Pam Nelson
PAM NELSON, Commissioner

Laska Schoenfelder
LASKA SCHOENFELDER, Commissioner