



Ellendale

11

1

1

North Dakota

South Dakota

8

23

McPherson County

5

281

5

Sand Lake National Wildlife Refuge

10

Marshall County

11

16

Brown County

9

9

6

6

13

13

15N

12

Edmunds County

12

12

Day County

6

16

37

23

281

23

281

Faulk County

17



Spink County



11

Dry Run

Clark County

BROWN COUNTY, SOUTH DAKOTA SETBACK ORDINANCE

 MCE Pipeline Route
 1500ft Setback Area

 County Boundary
 State Boundary



SUMMIT
CARBON
SOLUTIONS

EXHIBIT 3

Pipeline centerline is based on the 06/23/2023 route.