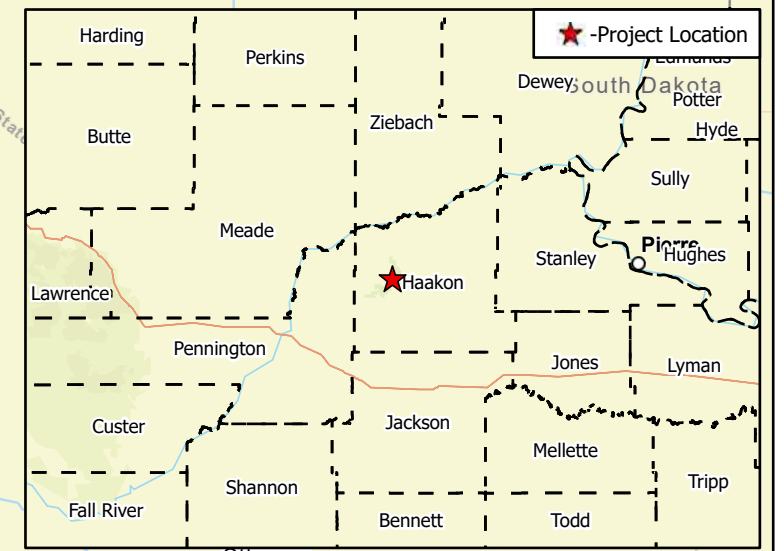
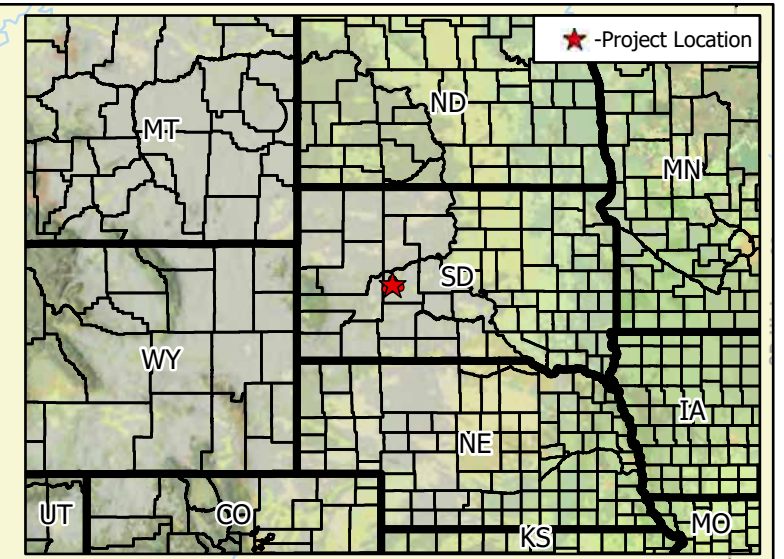
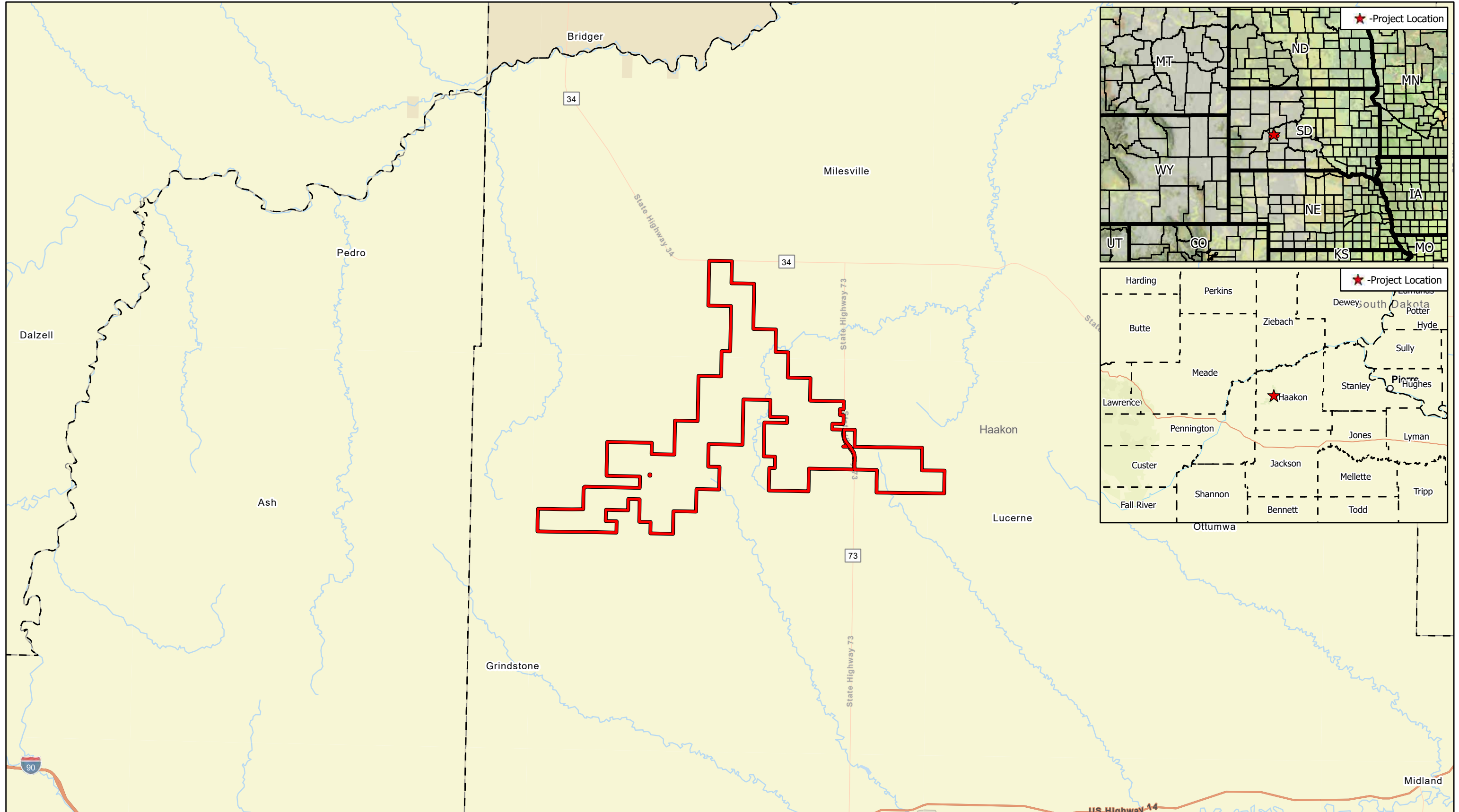


The background of the slide is a topographic map with red contour lines on a dark red background. A dashed red line runs vertically through the center of the map. There is a small red 'x' mark on the dashed line in the middle and a small red dot on the dashed line in the lower third.

Appendix D

Pre and Post Drainage Maps,
Impaired Water Maps



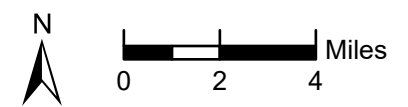
Data Source(s): Westwood (2026); Esri WMS Basemap Imagery (Accessed 2026); USGS (2026); FEMA (2026); USDA (2026)

Westwood
Toll Free (888) 937-5150 westwoodps.com

Legend

Project Boundary

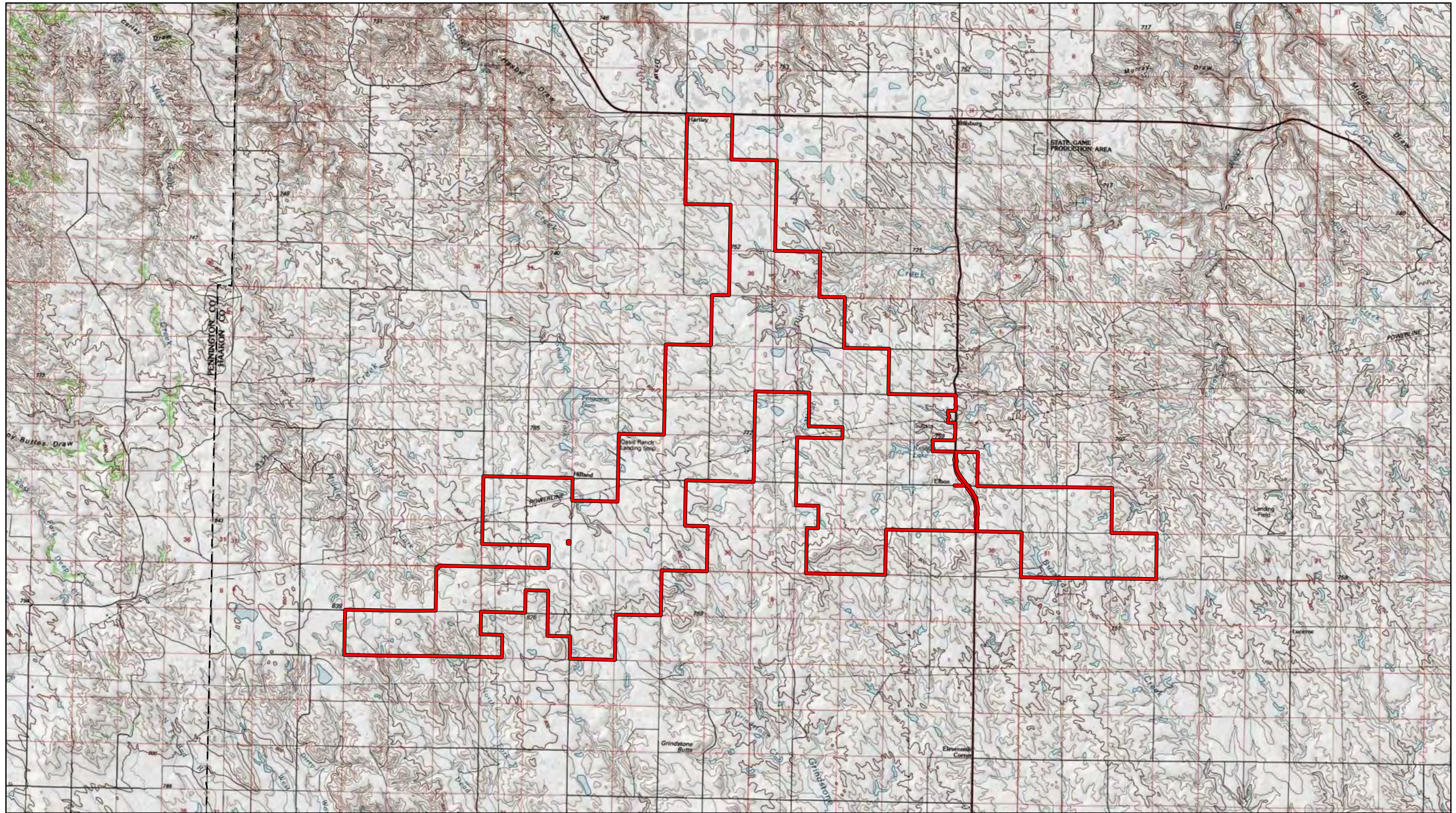
County Boundary



Philip Wind
Haakon County, SD

Vicinity Map
June 19, 2026

N:\0015504_02_GIS_ArcPro\0015504_02_070_SWPPP\Philip Wind\Philip Wind.aprx
Vicinity Map - Vicinity Map 16/19/2026 1:41 PM EKeith

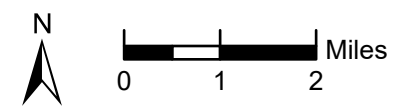


Data Source(s): Westwood (2026); Esri WMS Basemap Imagery (Accessed 2026); USGS (2026); FEMA (2026); USDA (2026)

Westwood
Toll Free (888) 937-5150 westwoodps.com

Legend

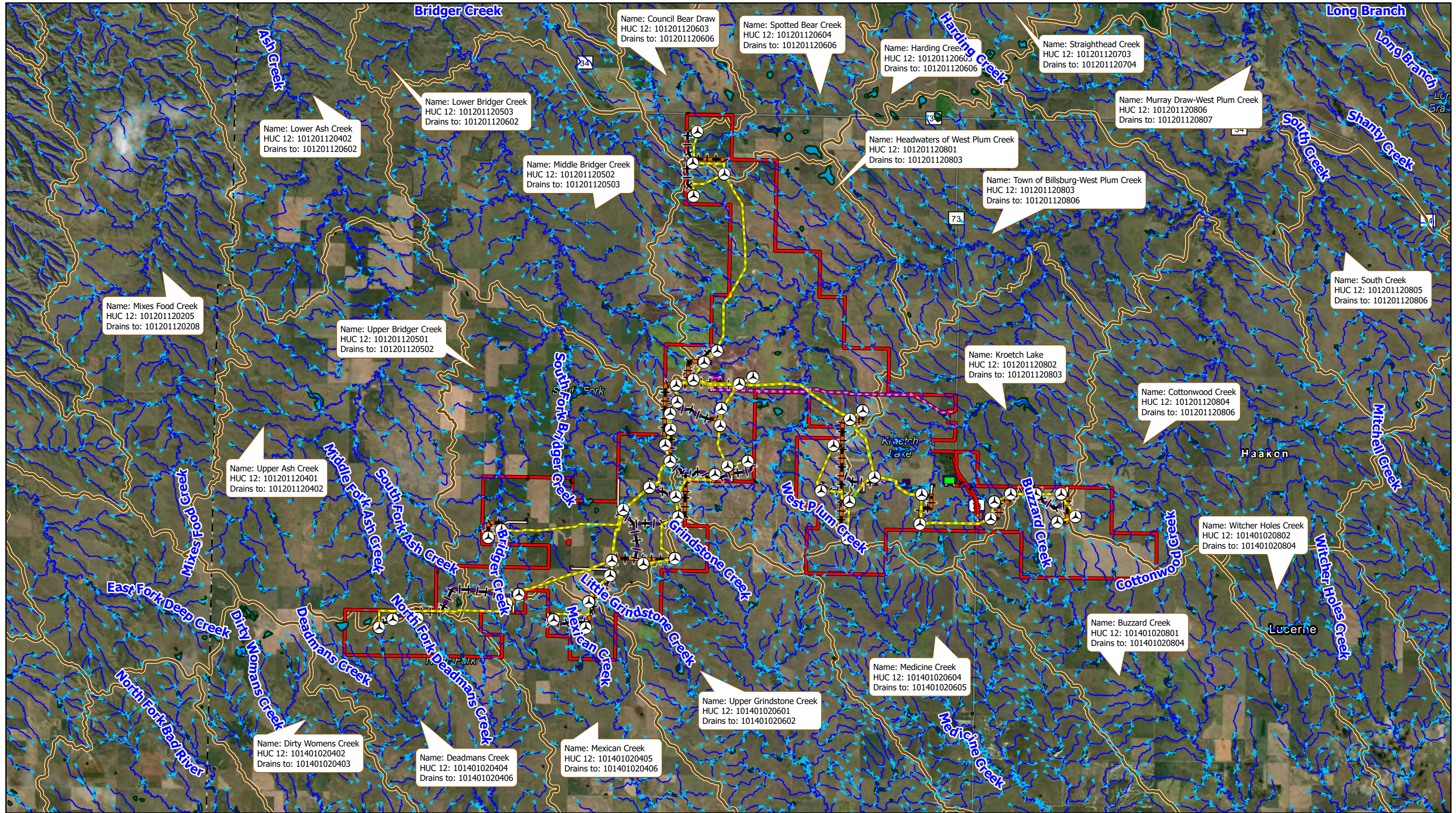
- Project Boundary
- County Boundary



Philip Wind
Haakon County, SD

USGS Topographic Map
June 19, 2026

N:\0015504_02_GIS_ArcPro\0015504_02_070_SWPPP\Philip Wind\Philip Wind.aprx
USGS Topo Map - USGS TopoMap [6/19/2026 1:41 PM] Ekeith



Name: Mixes Food Creek
HUC 12: 101201120205
Drains to: 101201120208

Name: Lower Ash Creek
HUC 12: 101201120402
Drains to: 101201120602

Name: Lower Bridger Creek
HUC 12: 101201120503
Drains to: 101201120602

Name: Middle Bridger Creek
HUC 12: 101201120502
Drains to: 101201120503

Name: Council Bear Draw
HUC 12: 101201120603
Drains to: 101201120606

Name: Spotted Bear Creek
HUC 12: 101201120604
Drains to: 101201120606

Name: Harding Creek
HUC 12: 101201120603
Drains to: 101201120606

Name: Straighthead Creek
HUC 12: 101201120703
Drains to: 101201120704

Name: Murray Draw-West Plum Creek
HUC 12: 101201120806
Drains to: 101201120807

Name: Headwaters of West Plum Creek
HUC 12: 101201120801
Drains to: 101201120803

Name: Town of Billsburg-West Plum Creek
HUC 12: 101201120803
Drains to: 101201120806

Name: South Creek
HUC 12: 101201120805
Drains to: 101201120806

Name: Kroetch Lake
HUC 12: 101201120802
Drains to: 101201120803

Name: Cottonwood Creek
HUC 12: 101201120804
Drains to: 101201120806

Name: Upper Ash Creek
HUC 12: 101201120401
Drains to: 101201120402

Name: Witcher Holes Creek
HUC 12: 101401020802
Drains to: 101401020804

Name: Buzzard Creek
HUC 12: 101401020801
Drains to: 101401020804

Name: Medicine Creek
HUC 12: 101401020604
Drains to: 101401020605

Name: Upper Grindstone Creek
HUC 12: 101401020601
Drains to: 101401020602

Name: Dirty Womens Creek
HUC 12: 101401020402
Drains to: 101401020403

Name: Deadmans Creek
HUC 12: 101401020404
Drains to: 101401020406

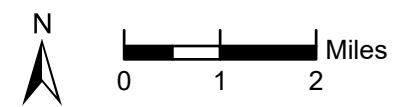
Name: Mexican Creek
HUC 12: 101401020405
Drains to: 101401020406

Data Source(s): Westwood (2026); Esri WMS Basemap Imagery (Accessed 2026); USGS (2026); FEMA (2026); USDA (2026)

Westwood

Toll Free (888) 937-5150 westwoodps.com

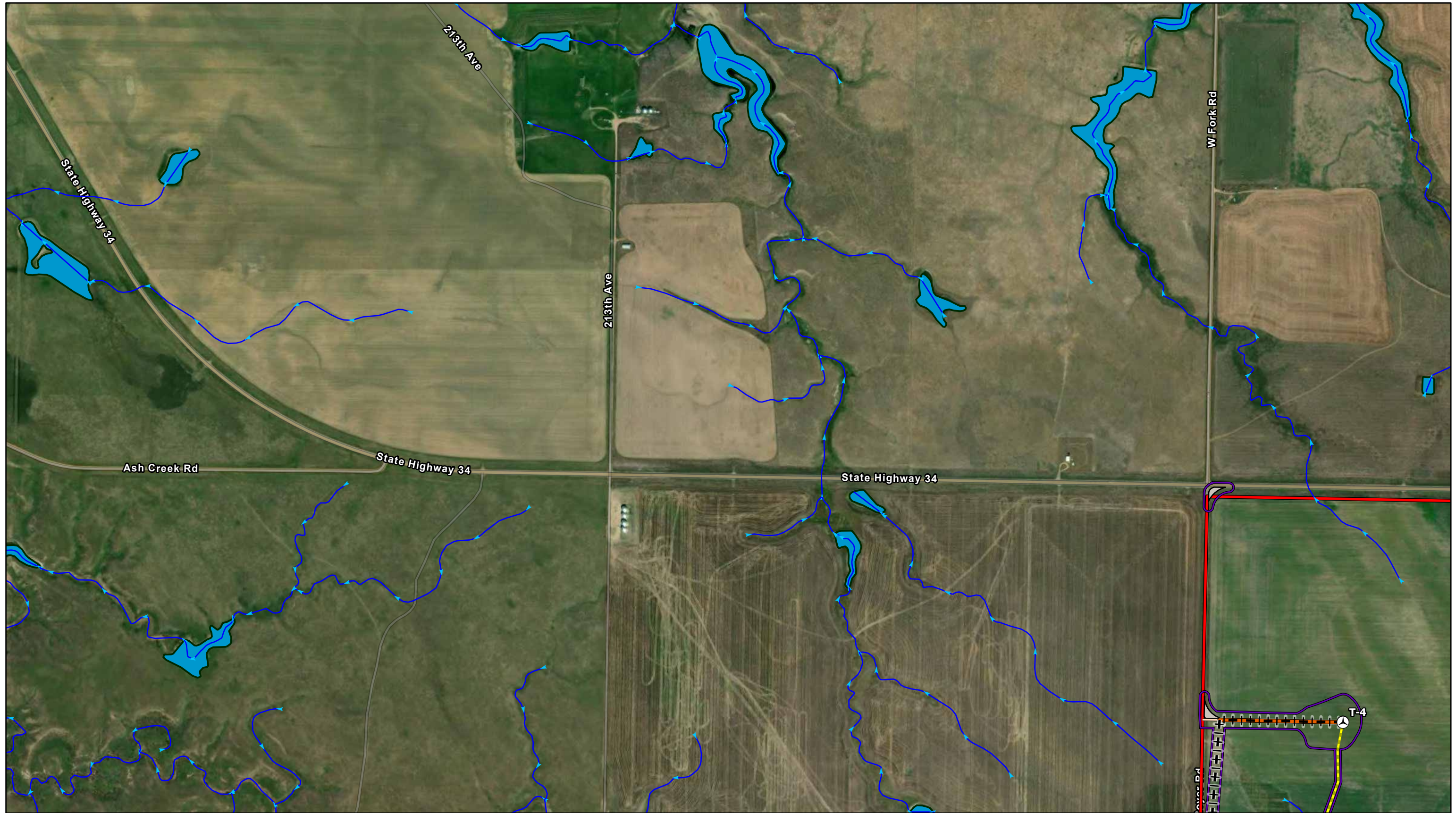
Legend			
	Primary Turbines		Access Roads
	UG Collection		NHD Flowlines
	Transmission Line		Temporary Radii
	Cross-Country Crane Path		Substation
	Crane Path		O&M Facility
	Laydown Area		Disturbance Limits
	NHD Waterbodies		BESS
	Potentially Non-Jurisdictional Wetland		HUC12 Boundary
	Potentially Jurisdictional Wetland		County Boundary
	Project Boundary		



Philip Wind
Haakon County, SD

Drainage Map
June 19, 2026

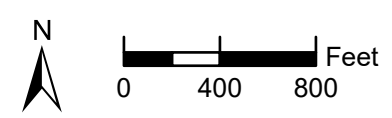
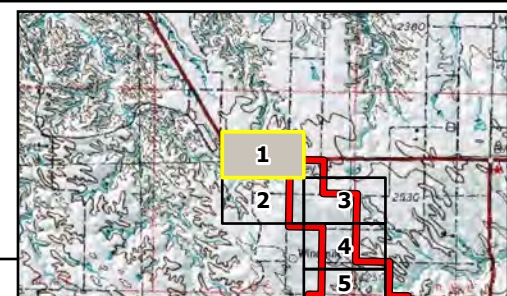
N:\0015504_02_GIS_ArcPro\0015504_02_070_SWPPP\Philip Wind\Philip Wind.aprx
Drainage Map - DrainageMap_16/19/2026 1:46 PM I:Keth



Data Source(s): Westwood (2026); Esri WMS Basemap Imagery (Accessed 2026); USGS (2026); FEMA (2026); USDA (2026)

Westwood
Toll Free (888) 937-5150 westwoodps.com

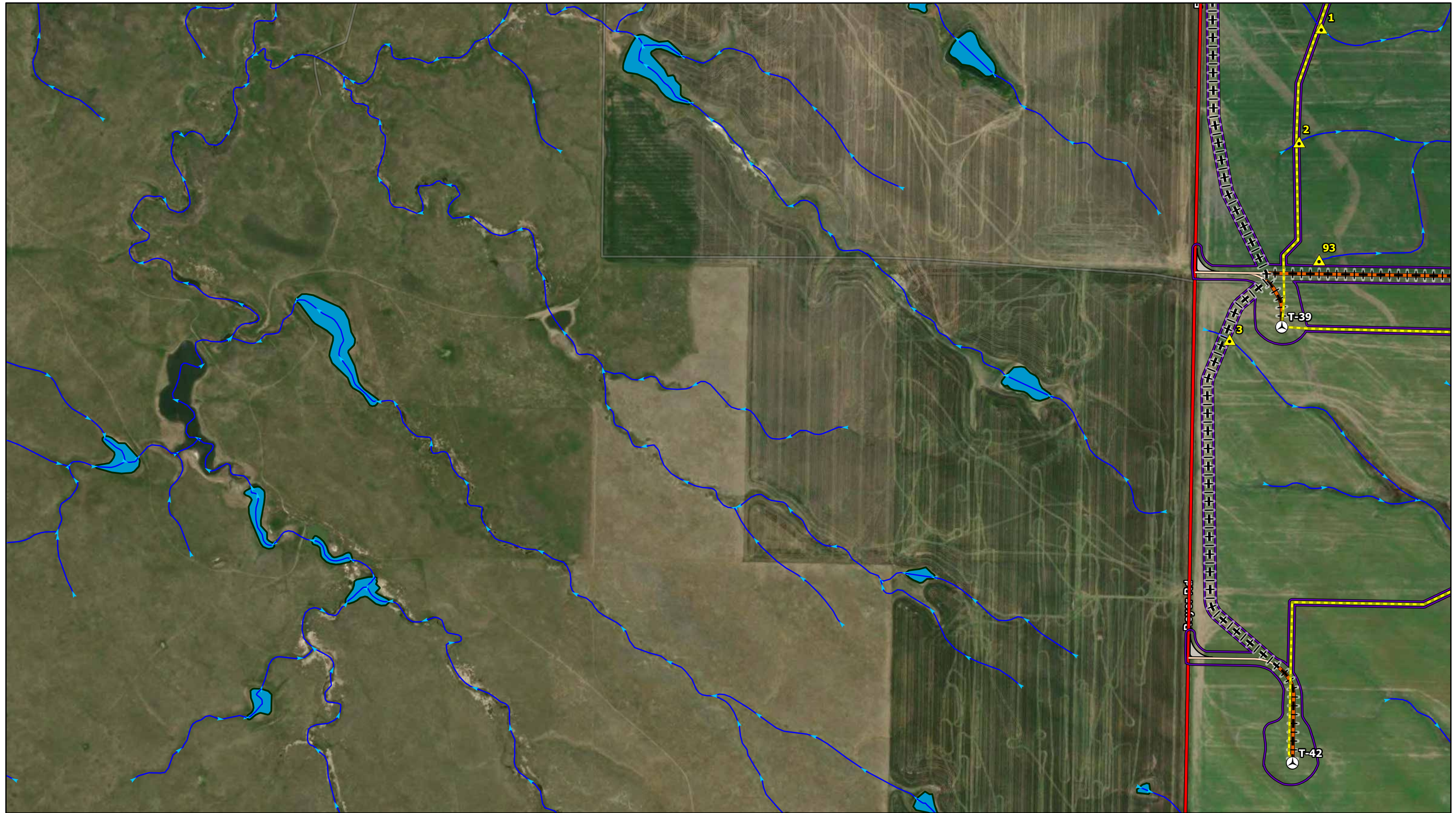
Legend			
	Discharge Locations		Crane Path
	Primary Turbines		Access Roads
	UG Collection		NHD Flowlines
	Transmission Line		NHD Waterbodies
	Cross-Country Crane Path		Potentially Non-Jurisdictional Wetland
	Potentially Jurisdictional Wetland		Laydown Area
	Temporary Radii		Disturbance Limits
	Substation		Project Boundary
	O&M Facility		County Boundary
	BESS		



Philip Wind
Haakon County, SD

Drainage Map
June 19, 2026

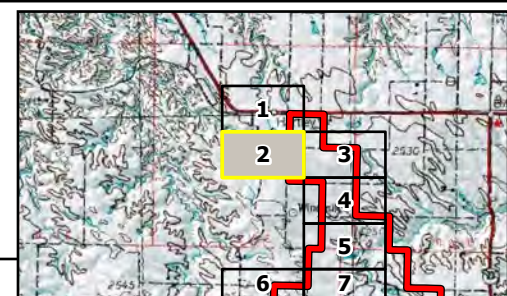
N:\0015504_02_GIS_ArcPro\0015504_02_070_SWPPP\Philip Wind\Philip Wind.aprx
Mapbook\Map - Workbook [19/19] 2026 2:35 PM | EKeith



Data Source(s): Westwood (2026); Esri WMS Basemap Imagery (Accessed 2026); USGS (2026); FEMA (2026); USDA (2026)

Westwood
Toll Free (888) 937-5150 westwoodps.com

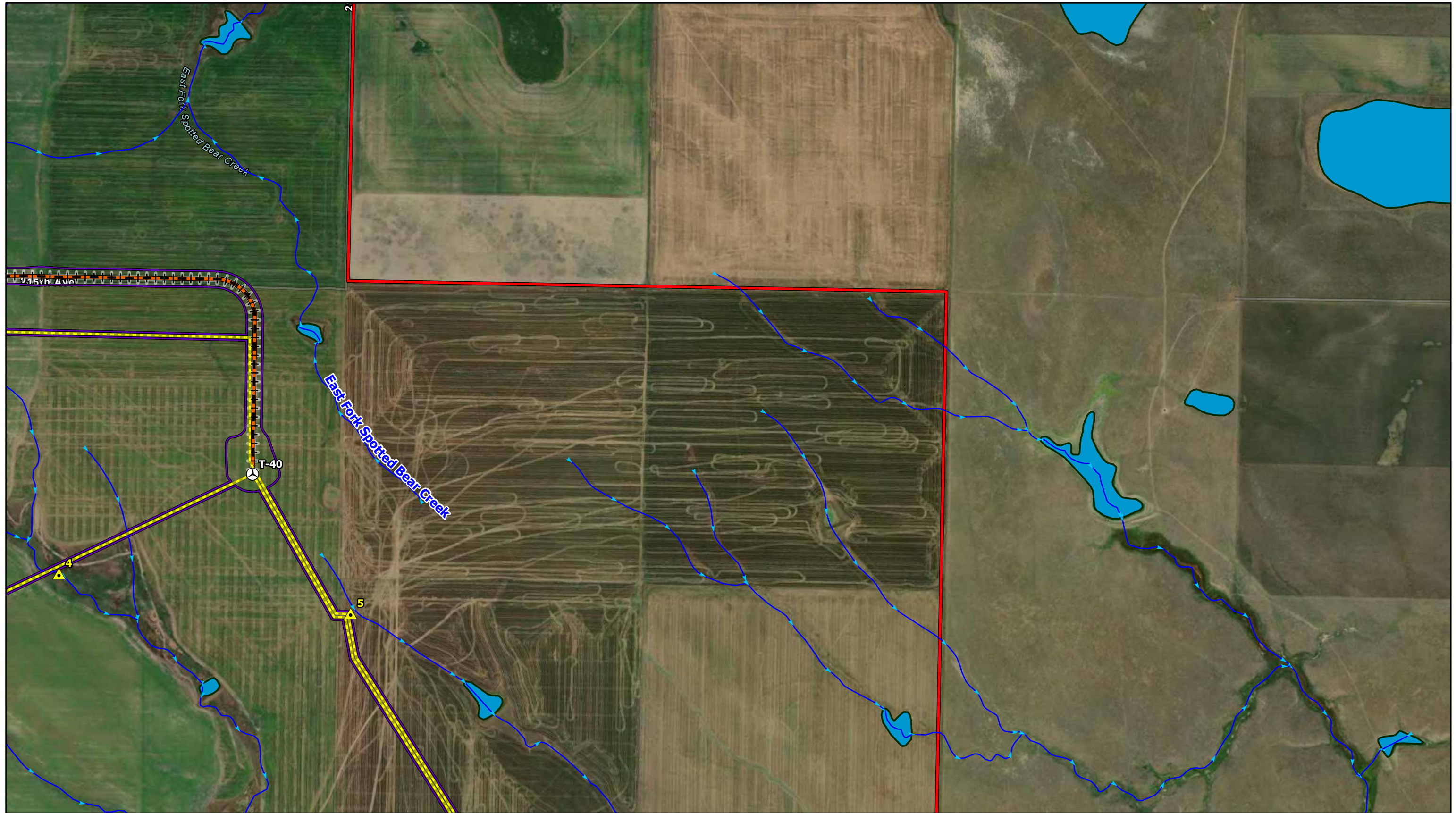
Legend			
	Discharge Locations		Crane Path
	Primary Turbines		Access Roads
	UG Collection		NHD Flowlines
	Transmission Line		NHD Waterbodies
	Cross-Country Crane Path		Potentially Non-Jurisdictional Wetland
	Potentially Jurisdictional Wetland		Laydown Area
	Temporary Radii		Disturbance Limits
	Substation		Project Boundary
	O&M Facility		County Boundary
	BESS		



Philip Wind
Haakon County, SD

Drainage Map
June 19, 2026

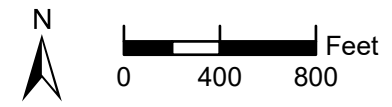
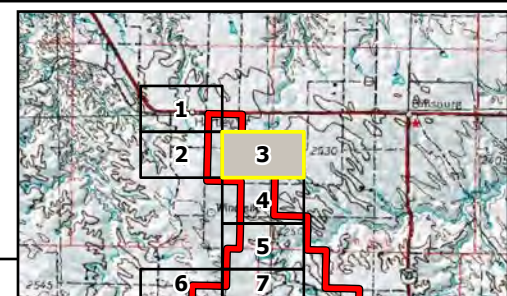
N:\0015504_02_GIS_ArcPro\0015504_02_070_SWPPP\Philip Wind\Philip Wind.aprx
Mapbook\Map - Mapbook [8/19/2026 2:35 PM] ERKeith



Data Source(s): Westwood (2026); Esri WMS Basemap Imagery (Accessed 2026); USGS (2026); FEMA (2026); USDA (2026)

Westwood
Toll Free (888) 937-5150 westwoodps.com

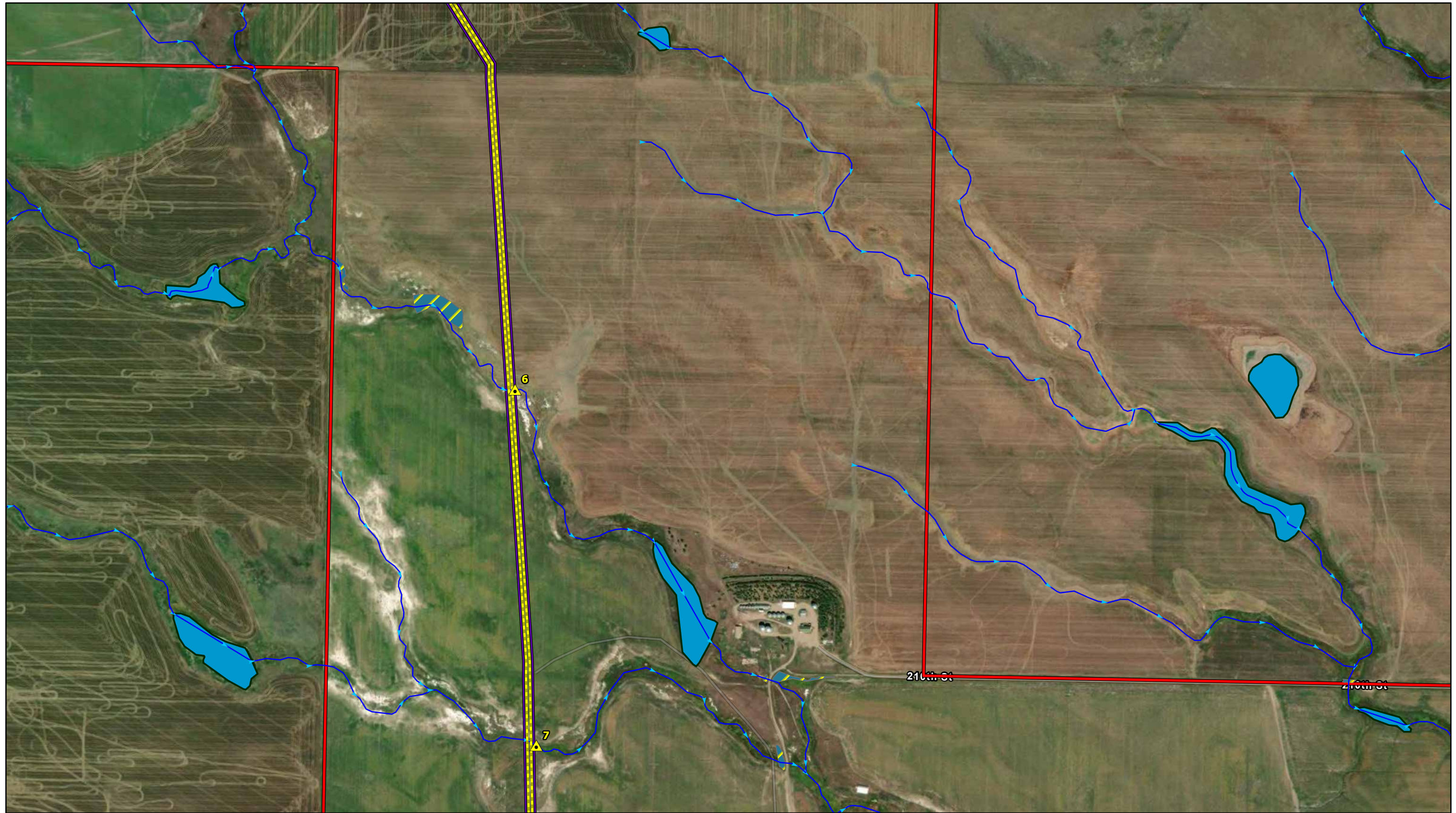
Legend			
	Discharge Locations		Crane Path
	Primary Turbines		Access Roads
	UG Collection		NHD Flowlines
	Transmission Line		NHD Waterbodies
	Cross-Country Crane Path		Potentially Non-Jurisdictional Wetland
	Potentially Jurisdictional Wetland		Laydown Area
	Temporary Radii		O&M Facility
	Substation		Project Boundary
	O&M Facility		BESS
	Project Boundary		County Boundary
	County Boundary		Disturbance Limits



Philip Wind
Haakon County, SD

Drainage Map
June 19, 2026

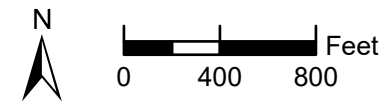
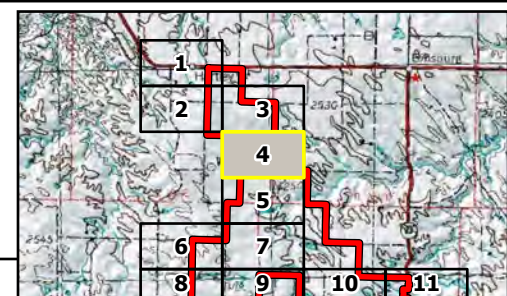
N:\0015504_02_GIS_ArcPro\0015504_02_070_SWPPP\Philip Wind\Philip Wind.aprx
Mapbook\Map - Workbook [01/19/2026 2:35 PM] ERKeith



Data Source(s): Westwood (2026); Esri WMS Basemap Imagery (Accessed 2026); USGS (2026); FEMA (2026); USDA (2026)

Westwood
Toll Free (888) 937-5150 westwoodps.com

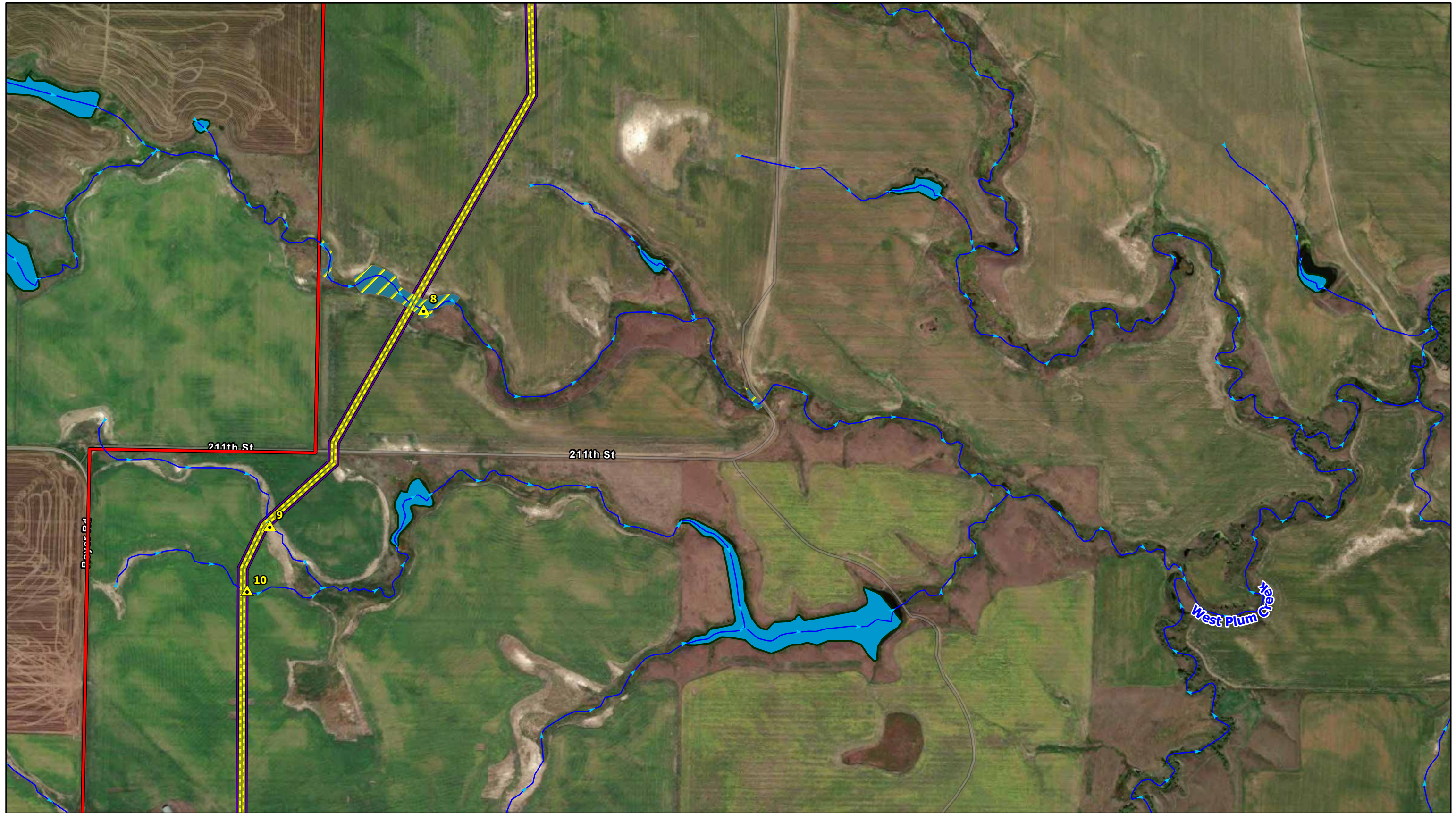
Legend			
	Discharge Locations		Potentially Jurisdictional Wetland
	Primary Turbines		Temporary Radii
	UG Collection		NHD Flowlines
	Transmission Line		NHD Waterbodies
	Cross-Country Crane Path		Potentially Non-Jurisdictional Wetland
	Crane Path		Laydown Area
	Access Roads		Disturbance Limits
	Substation		Project Boundary
	O&M Facility		County Boundary
	BESS		



Philip Wind
Haakon County, SD

Drainage Map
June 19, 2026

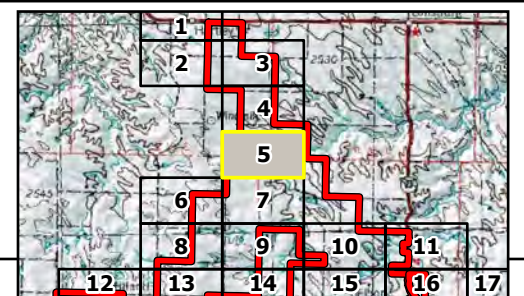
N:\0015504_02_GIS_ArcPro\0015504_02_070_SWPPP\Philip Wind\Philip Wind.aprx
Mapbook\Map - Mapbook [8/19/2026 2:35 PM] ERKeith



Data Source(s): Westwood (2026); Esri WMS Basemap Imagery (Accessed 2026); USGS (2026); FEMA (2026); USDA (2026)

Westwood
Toll Free (888) 937-5150 westwoodps.com

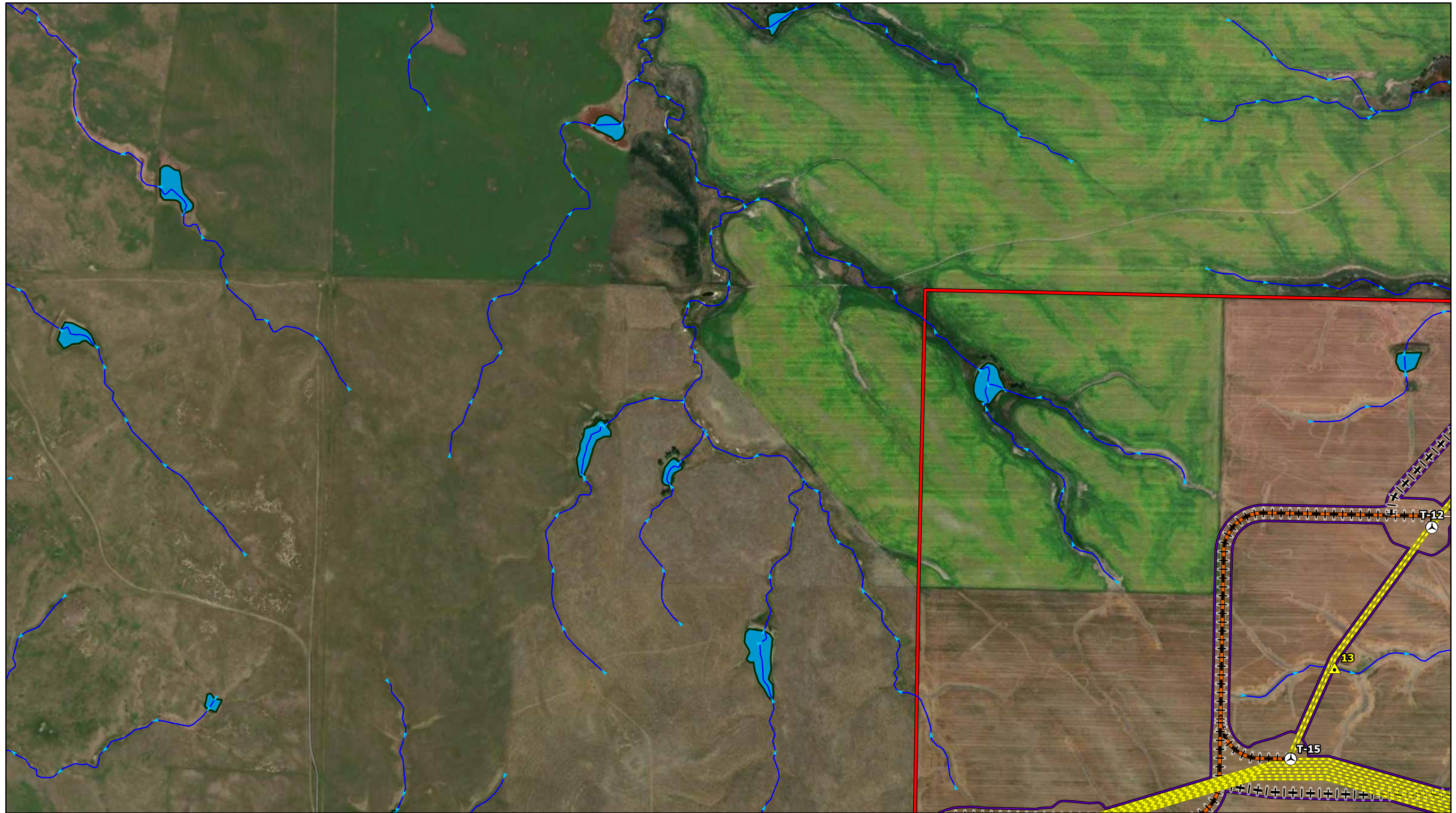
Legend	
	Discharge Locations
	Primary Turbines
	UG Collection
	Transmission Line
	Cross-Country Crane Path
	Crane Path
	Access Roads
	NHD Flowlines
	NHD Waterbodies
	Potentially Non-Jurisdictional Wetland
	Potentially Jurisdictional Wetland
	Temporary Radii
	Substation
	O&M Facility
	BESS
	Laydown Area
	Disturbance Limits
	Project Boundary
	County Boundary



Philip Wind
Haakon County, SD

Drainage Map
June 19, 2026

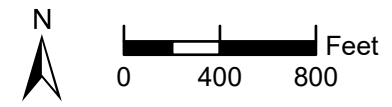
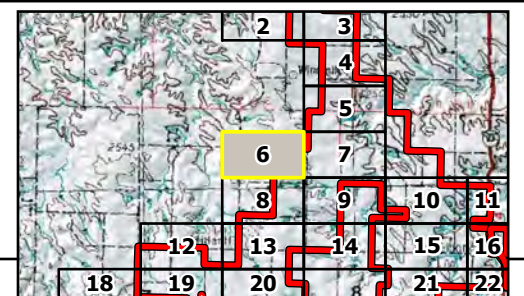
N:\0015504_02_GIS_ArcPro\0015504_02_070_SWPPP\Philip Wind\Philip Wind.aprx
Mapbook\Map - Workbook [07/19/2026 2:35 PM] ERKeith



Data Source(s): Westwood (2026); Esri WMS Basemap Imagery (Accessed 2026); USGS (2026); FEMA (2026); USDA (2026)

Westwood
Toll Free (888) 937-5150 westwoodps.com

Legend			
	Discharge Locations		Crane Path
	Primary Turbines		Access Roads
	UG Collection		NHD Flowlines
	Transmission Line		NHD Waterbodies
	Cross-Country Crane Path		Potentially Non-Jurisdictional Wetland
	Potentially Jurisdictional Wetland		Laydown Area
	Temporary Radii		Disturbance Limits
	Substation		Project Boundary
	O&M Facility		County Boundary
	BESS		



Philip Wind
Haakon County, SD

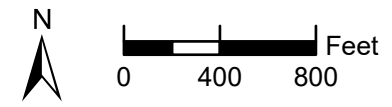
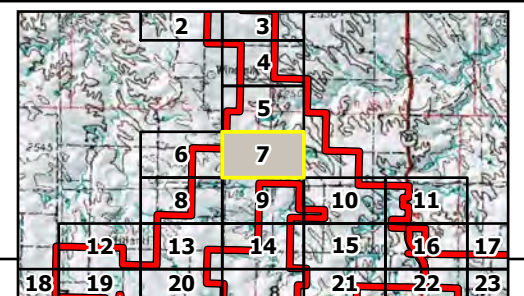
Drainage Map
June 19, 2026



Data Source(s): Westwood (2026); Esri WMS Basemap Imagery (Accessed 2026); USGS (2026); FEMA (2026); USDA (2026)

Westwood
Toll Free (888) 937-5150 westwoodps.com

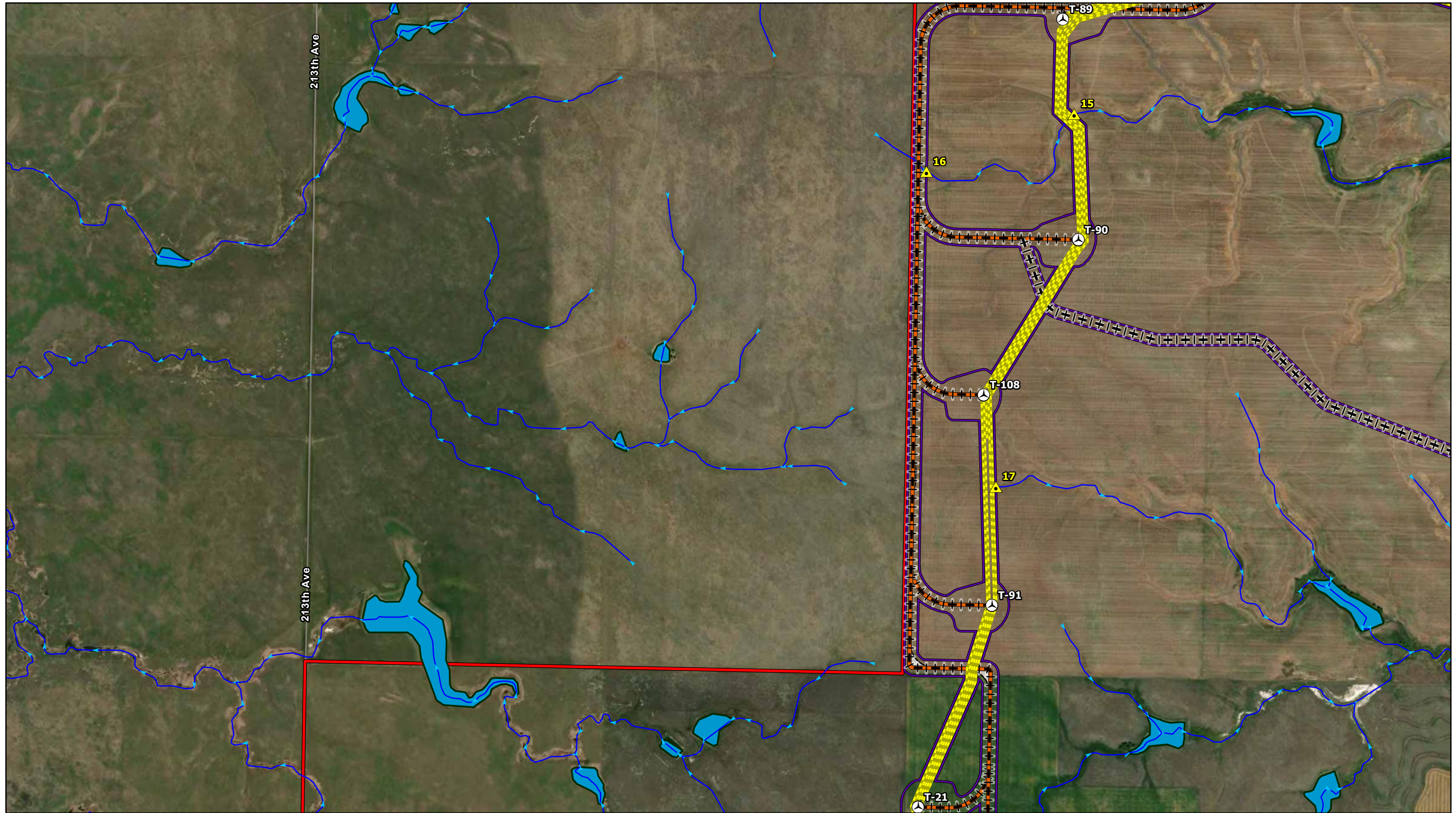
- Legend**
- Discharge Locations
 - Crane Path
 - Potentially Jurisdictional Wetland
 - Laydown Area
 - Primary Turbines
 - Access Roads
 - Temporary Radii
 - Disturbance Limits
 - UG Collection
 - NHD Flowlines
 - Substation
 - Project Boundary
 - Transmission Line
 - NHD Waterbodies
 - O&M Facility
 - County Boundary
 - Cross-Country Crane Path
 - Potentially Non-Jurisdictional Wetland
 - BESS



Philip Wind
Haakon County, SD

Drainage Map
June 19, 2026

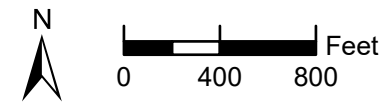
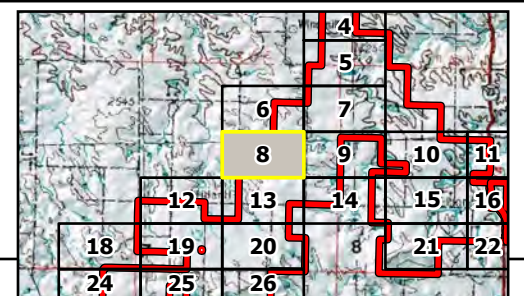
N:\0015504_02_GIS_ArcPro\0015504_02_070_SWPPP\Philip Wind\Philip Wind.aprx
Mapbook\Map - Mapbook [8/19/2026 2:35 PM] ERketh



Data Source(s): Westwood (2026); Esri WMS Basemap Imagery (Accessed 2026); USGS (2026); FEMA (2026); USDA (2026)

Westwood
Toll Free (888) 937-5150 westwoodps.com

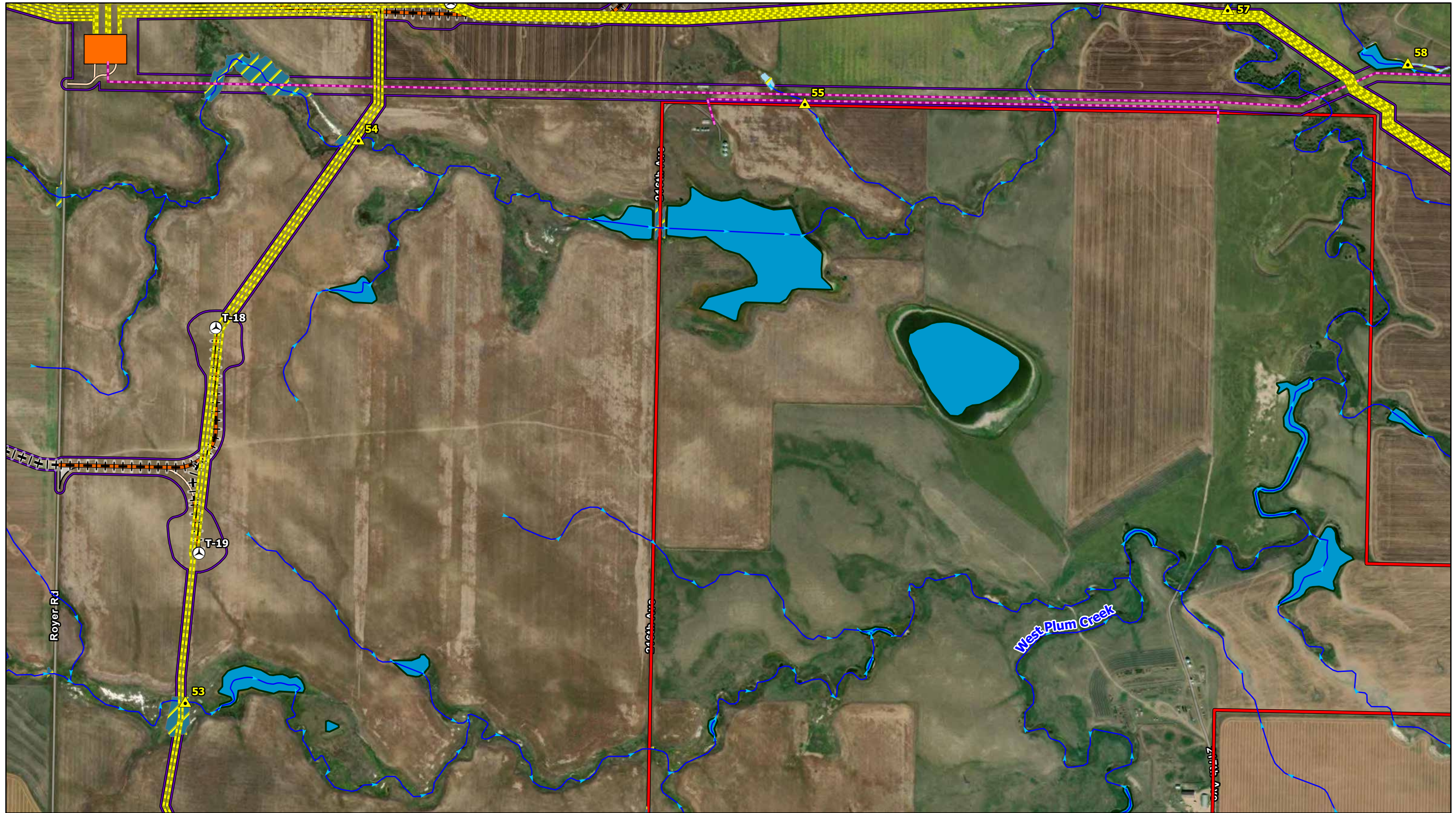
Legend	
Discharge Locations	Crane Path
Primary Turbines	Access Roads
UG Collection	NHD Flowlines
Transmission Line	NHD Waterbodies
Cross-Country Crane Path	Potentially Non-Jurisdictional Wetland
Potentially Jurisdictional Wetland	Laydown Area
Temporary Radii	Disturbance Limits
Substation	Project Boundary
O&M Facility	County Boundary
BESS	



Philip Wind
Haakon County, SD

Drainage Map
June 19, 2026

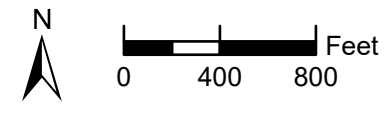
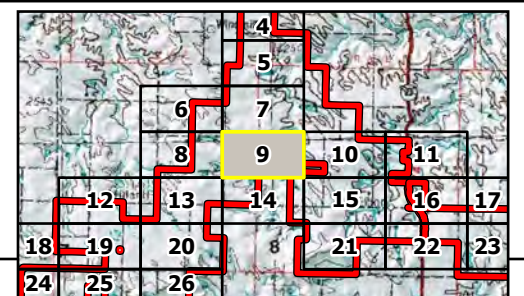
N:\0015504_02_GIS_ArcPro\0015504_02_070_SWPPP\Philip_Wind\Philip_Wind.aprx
Mapbook\Map - Workbook [01/19/2026 2:35 PM] ERKeith



Data Source(s): Westwood (2026); Esri WMS Basemap Imagery (Accessed 2026); USGS (2026); FEMA (2026); USDA (2026)

Westwood
Toll Free (888) 937-5150 westwoodps.com

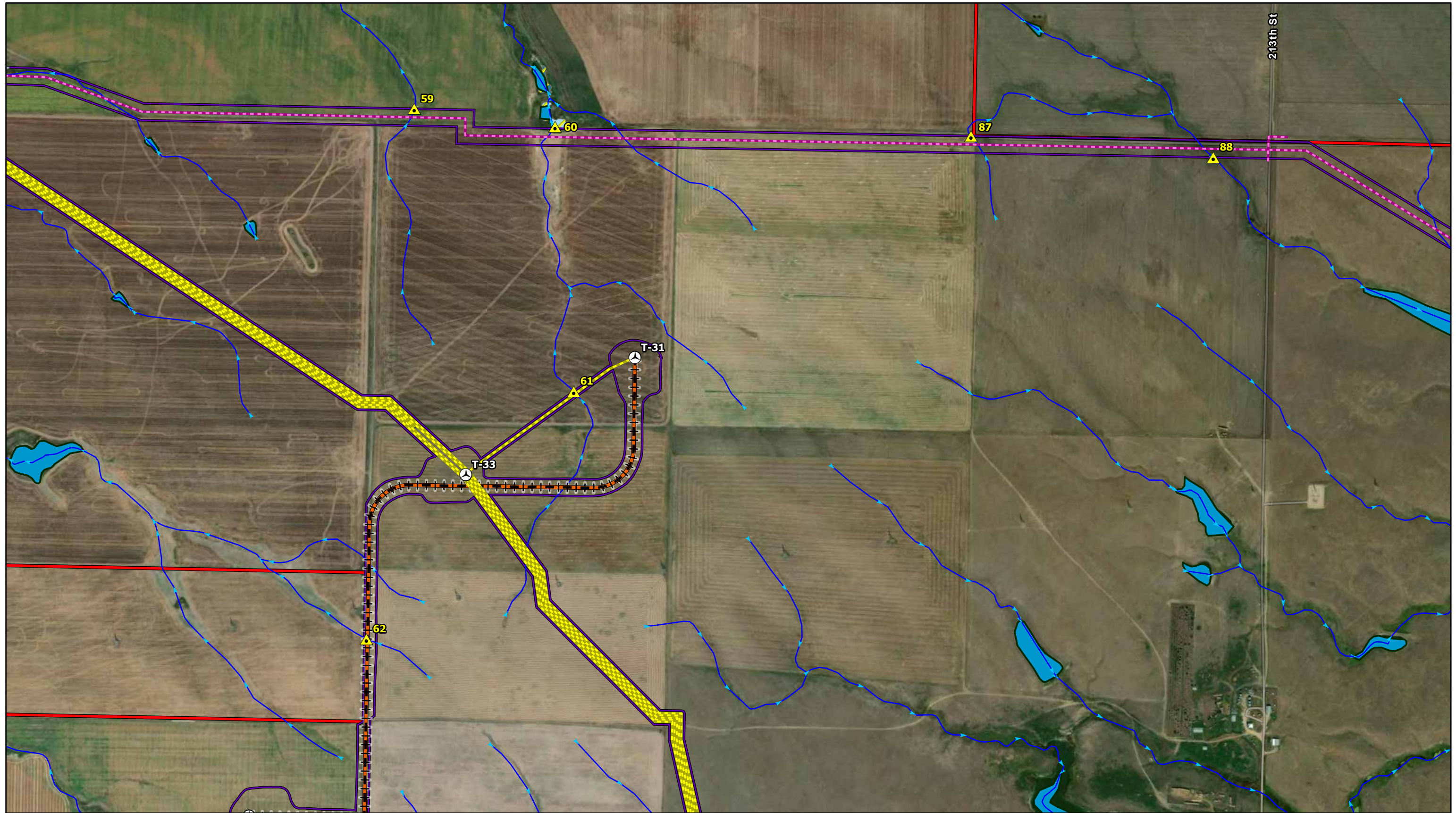
- Legend**
- ▲ Discharge Locations
 - ⊙ Primary Turbines
 - UG Collection
 - Transmission Line
 - ⊕ ⊕ Cross-Country Crane Path
 - Crane Path
 - Access Roads
 - NHD Flowlines
 - NHD Waterbodies
 - Potentially Non-Jurisdictional Wetland
 - Potentially Jurisdictional Wetland
 - Temporary Radii
 - Substation
 - O&M Facility
 - BESS
 - Laydown Area
 - Disturbance Limits
 - Project Boundary
 - County Boundary



Philip Wind
Haakon County, SD

Drainage Map
June 19, 2026

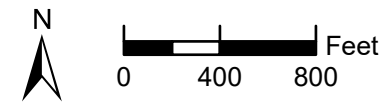
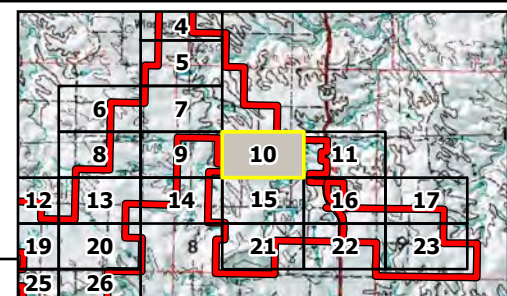
N:\0015504_02_GIS_ArcPro\0015504_02_070_SWPPP\Philip Wind\Philip Wind.aprx
Mapbook\Map - Workbook [19/19] 2/26 2:35 PM ERKeith



Data Source(s): Westwood (2026); Esri WMS Basemap Imagery (Accessed 2026); USGS (2026); FEMA (2026); USDA (2026)

Westwood
Toll Free (888) 937-5150 westwoodps.com

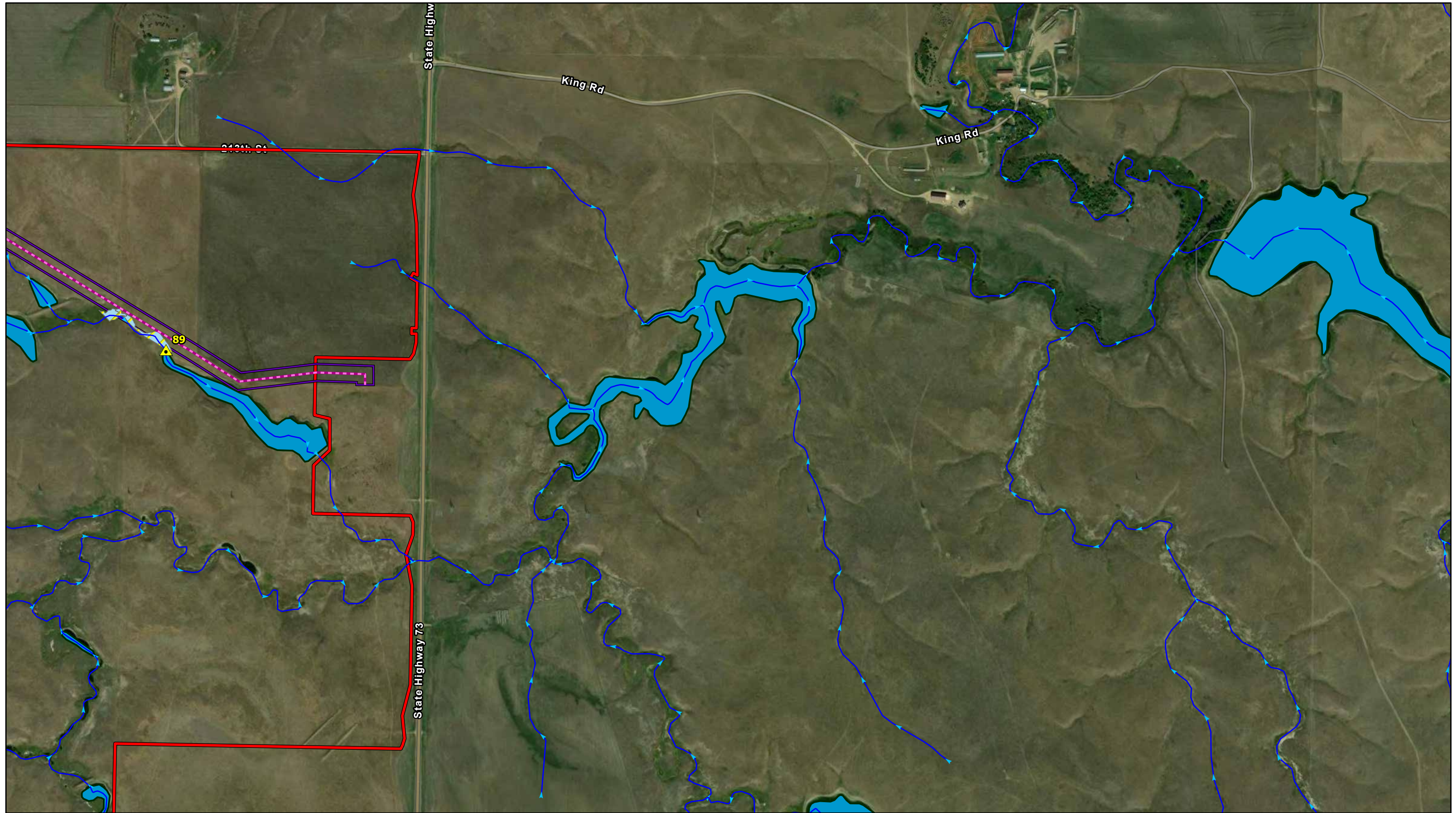
- Legend**
- Discharge Locations
 - Crane Path
 - Potentially Jurisdictional Wetland
 - Laydown Area
 - Primary Turbines
 - Access Roads
 - Temporary Radii
 - Disturbance Limits
 - UG Collection
 - NHD Flowlines
 - Substation
 - Project Boundary
 - Transmission Line
 - NHD Waterbodies
 - O&M Facility
 - County Boundary
 - Cross-Country Crane Path
 - Potentially Non-Jurisdictional Wetland
 - BESS



Philip Wind
Haakon County, SD

Drainage Map
June 19, 2026

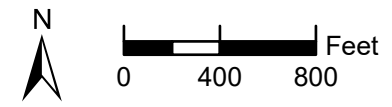
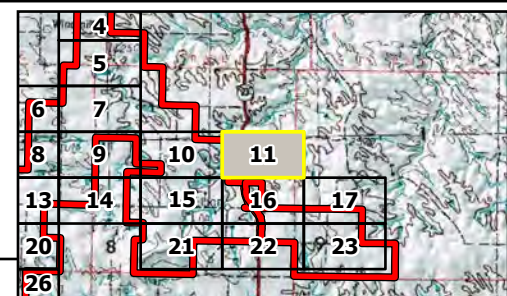
N:\0015504_02_GIS_ArcPro\0015504_02_070_SWPPP\Philip Wind\Philip Wind.aprx
Mapbook\Map - Workbook [01/19/2026 2:36 PM] ERKeith



Data Source(s): Westwood (2026); Esri WMS Basemap Imagery (Accessed 2026); USGS (2026); FEMA (2026); USDA (2026)

Westwood
Toll Free (888) 937-5150 westwoodps.com

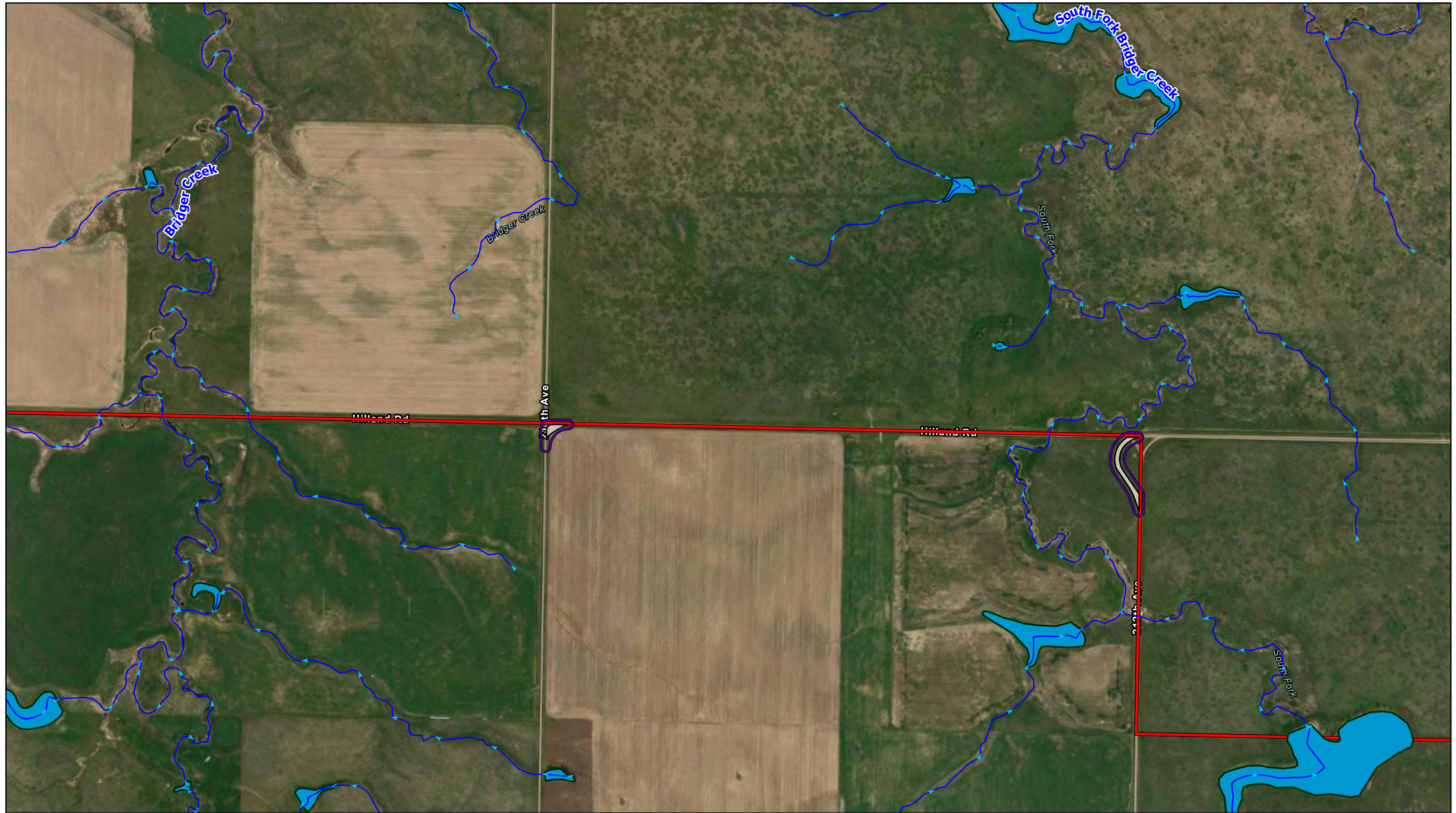
- Legend**
- Discharge Locations
 - Primary Turbines
 - UG Collection
 - Transmission Line
 - Cross-Country Crane Path
 - Crane Path
 - Access Roads
 - NHD Flowlines
 - NHD Waterbodies
 - Potentially Non-Jurisdictional Wetland
 - Potentially Jurisdictional Wetland
 - Temporary Radii
 - Substation
 - O&M Facility
 - BESS
 - Laydown Area
 - Disturbance Limits
 - Project Boundary
 - County Boundary



Philip Wind
Haakon County, SD

Drainage Map
June 19, 2026

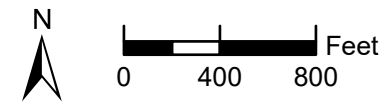
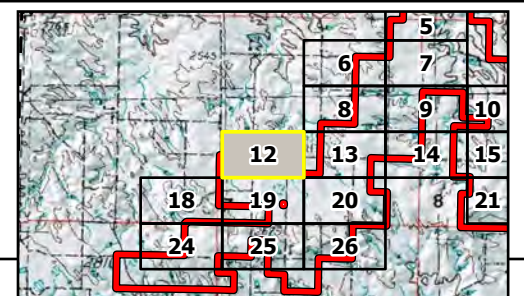
N:\0015504_02_GIS_ArcPro\0015504_02_070_SWPPP\Philip Wind\Philip Wind.aprx
Mapbook\Map - Mapbook | 6/19/2026 2:36 PM | ERKeith



Data Source(s): Westwood (2026); Esri WMS Basemap Imagery (Accessed 2026); USGS (2026); FEMA (2026); USDA (2026)

Westwood
Toll Free (888) 937-5150 westwoodps.com

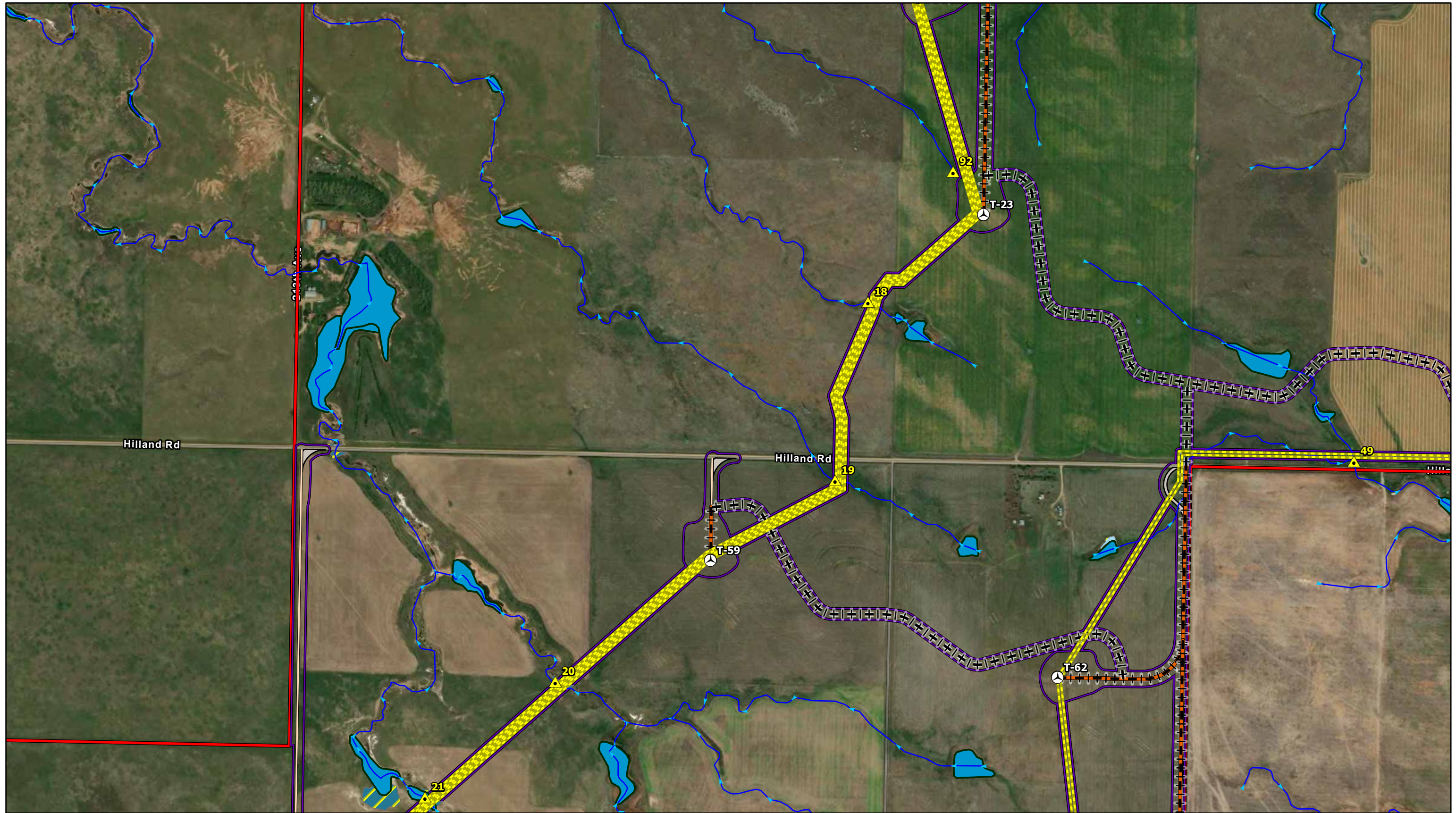
Legend			
	Discharge Locations		Crane Path
	Primary Turbines		Access Roads
	UG Collection		NHD Flowlines
	Transmission Line		NHD Waterbodies
	Cross-Country Crane Path		Potentially Non-Jurisdictional Wetland
	Potentially Jurisdictional Wetland		Temporary Radii
	Laydown Area		Substation
	Disturbance Limits		O&M Facility
	Project Boundary		BESS
	County Boundary		



Philip Wind
Haakon County, SD

Drainage Map
June 19, 2026

N:\0015504_02_GIS_ArcPro\0015504_02_070_SWPPP\Philip_Wind\Philip_Wind.aprx
Mapbook\Map - Mapbook | 6/19/2026 2:36 PM | ERKeith

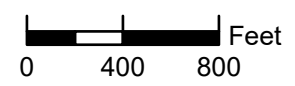
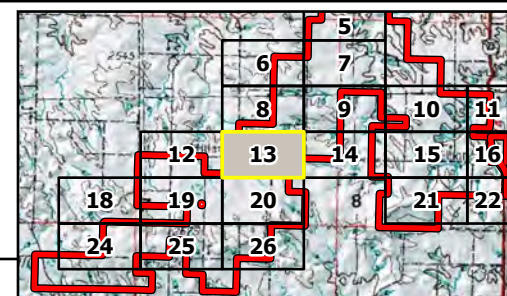


Data Source(s): Westwood (2026); Esri WMS Basemap Imagery (Accessed 2026); USGS (2026); FEMA (2026); USDA (2026)

Westwood
Toll Free (888) 937-5150 westwoodps.com

Legend

- | | | | |
|--------------------------|--|------------------------------------|--------------------|
| Discharge Locations | Crane Path | Potentially Jurisdictional Wetland | Laydown Area |
| Primary Turbines | Access Roads | Temporary Radii | Disturbance Limits |
| UG Collection | NHD Flowlines | Substation | Project Boundary |
| Transmission Line | NHD Waterbodies | O&M Facility | County Boundary |
| Cross-Country Crane Path | Potentially Non-Jurisdictional Wetland | BESS | |



Philip Wind
Haakon County, SD

Drainage Map
June 19, 2026

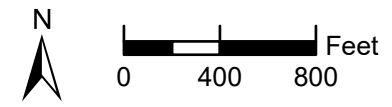
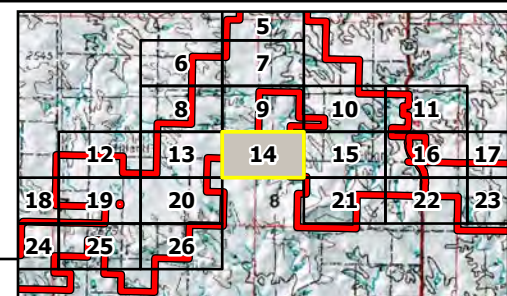
N:\0015504_02_GIS_ArcPro\0015504_02_070_SWPPP\Philip Wind\Philip Wind.aprx
Mapbook\Map - Mapbook [8/19/2026 2:38 PM] ERKeith



Data Source(s): Westwood (2026); Esri WMS Basemap Imagery (Accessed 2026); USGS (2026); FEMA (2026); USDA (2026)

Westwood
Toll Free (888) 937-5150 westwoodps.com

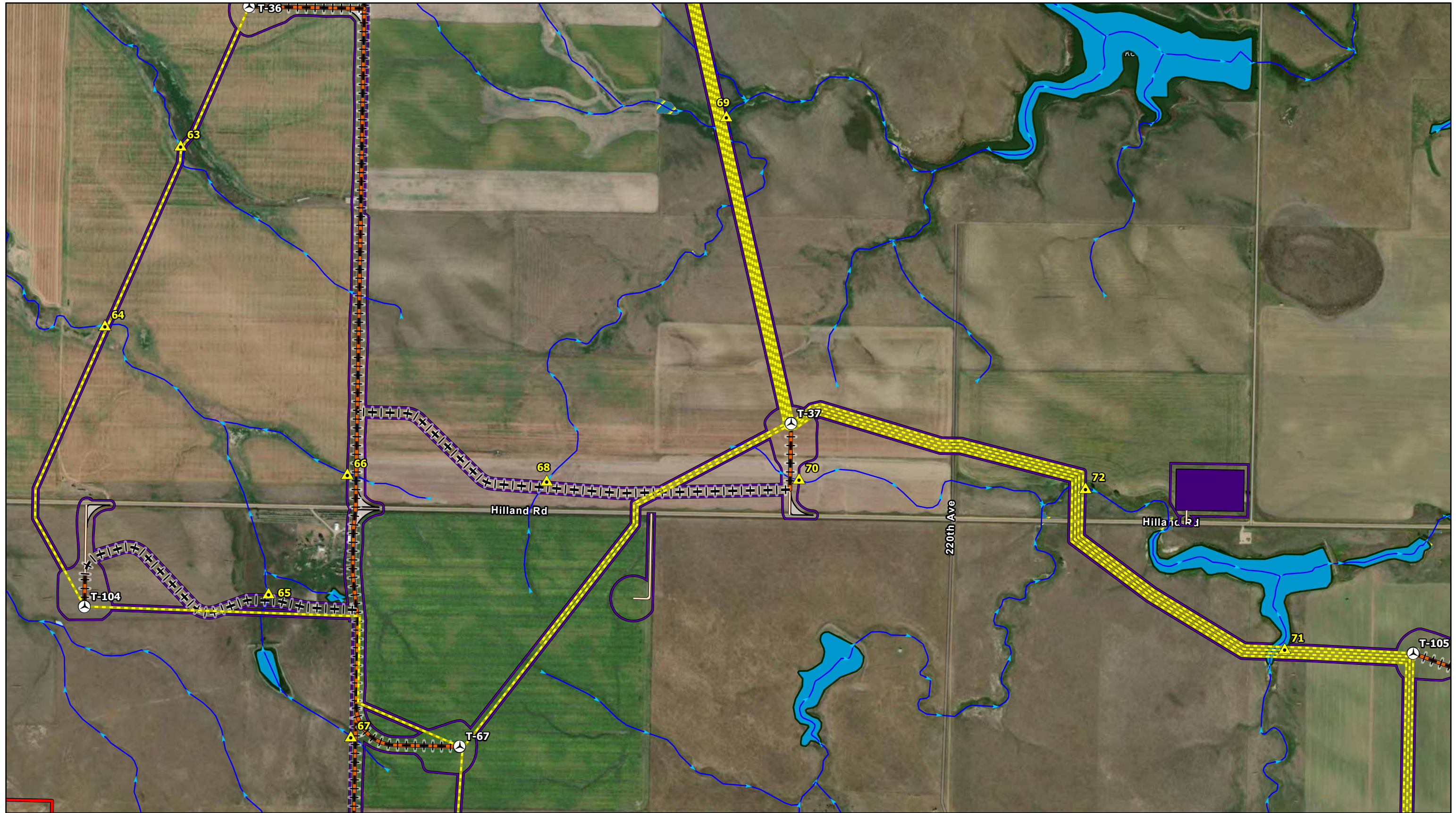
Legend	
	Discharge Locations
	Primary Turbines
	UG Collection
	Transmission Line
	Cross-Country Crane Path
	Crane Path
	Access Roads
	NHD Flowlines
	NHD Waterbodies
	Potentially Non-Jurisdictional Wetland
	Potentially Jurisdictional Wetland
	Temporary Radii
	Substation
	O&M Facility
	BESS
	Laydown Area
	Disturbance Limits
	Project Boundary
	County Boundary



Philip Wind
Haakon County, SD

Drainage Map
June 19, 2026

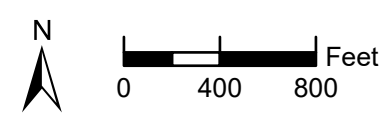
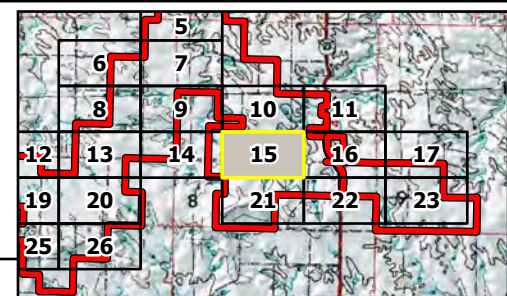
N:\0015504_02_GIS_ArcPro\0015504_02_070_SWPPP\Philip Wind\Philip Wind.aprx
Mapbook\Map - Workbook | 6/19/2026 2:36 PM | ERKeith



Data Source(s): Westwood (2026); Esri WMS Basemap Imagery (Accessed 2026); USGS (2026); FEMA (2026); USDA (2026)

Westwood
Toll Free (888) 937-5150 westwoodps.com

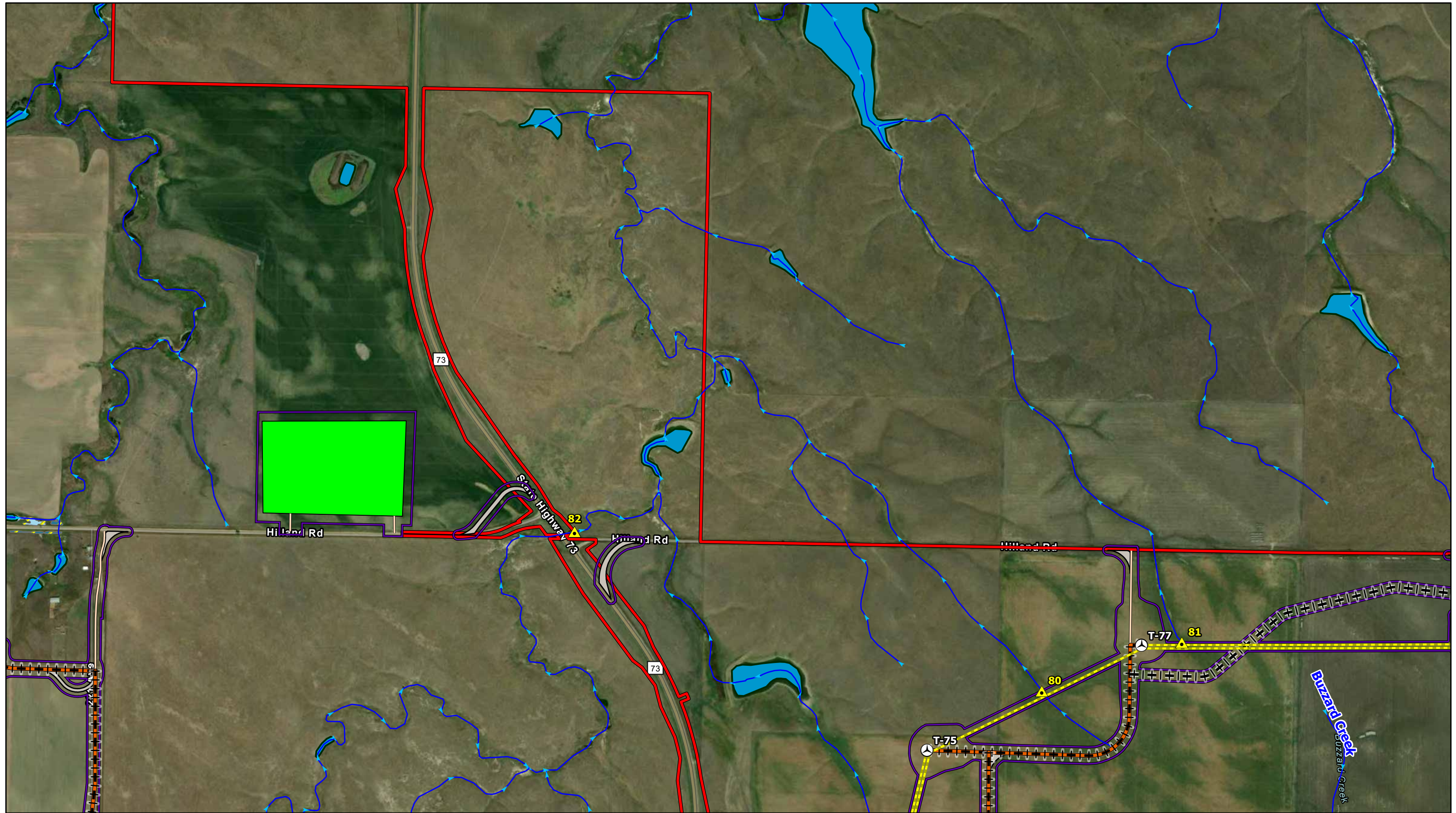
- Legend**
- Discharge Locations
 - Primary Turbines
 - UG Collection
 - Transmission Line
 - Cross-Country Crane Path
 - Crane Path
 - Access Roads
 - NHD Flowlines
 - NHD Waterbodies
 - Potentially Non-Jurisdictional Wetland
 - Potentially Jurisdictional Wetland
 - Temporary Radii
 - Substation
 - O&M Facility
 - BESS
 - Laydown Area
 - Disturbance Limits
 - Project Boundary
 - County Boundary



Philip Wind
Haakon County, SD

Drainage Map
June 19, 2026

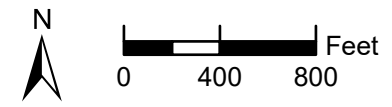
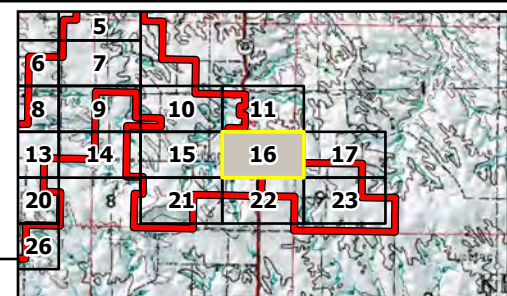
N:\0015504_02_GIS_ArcPro\0015504_02_070_SWPPP\Philip Wind\Philip Wind.aprx
Mapbook\Map - Mapbook [19/12/2026 2:36 PM] ERKeith



Data Source(s): Westwood (2026); Esri WMS Basemap Imagery (Accessed 2026); USGS (2026); FEMA (2026); USDA (2026)

Westwood
Toll Free (888) 937-5150 westwoodps.com

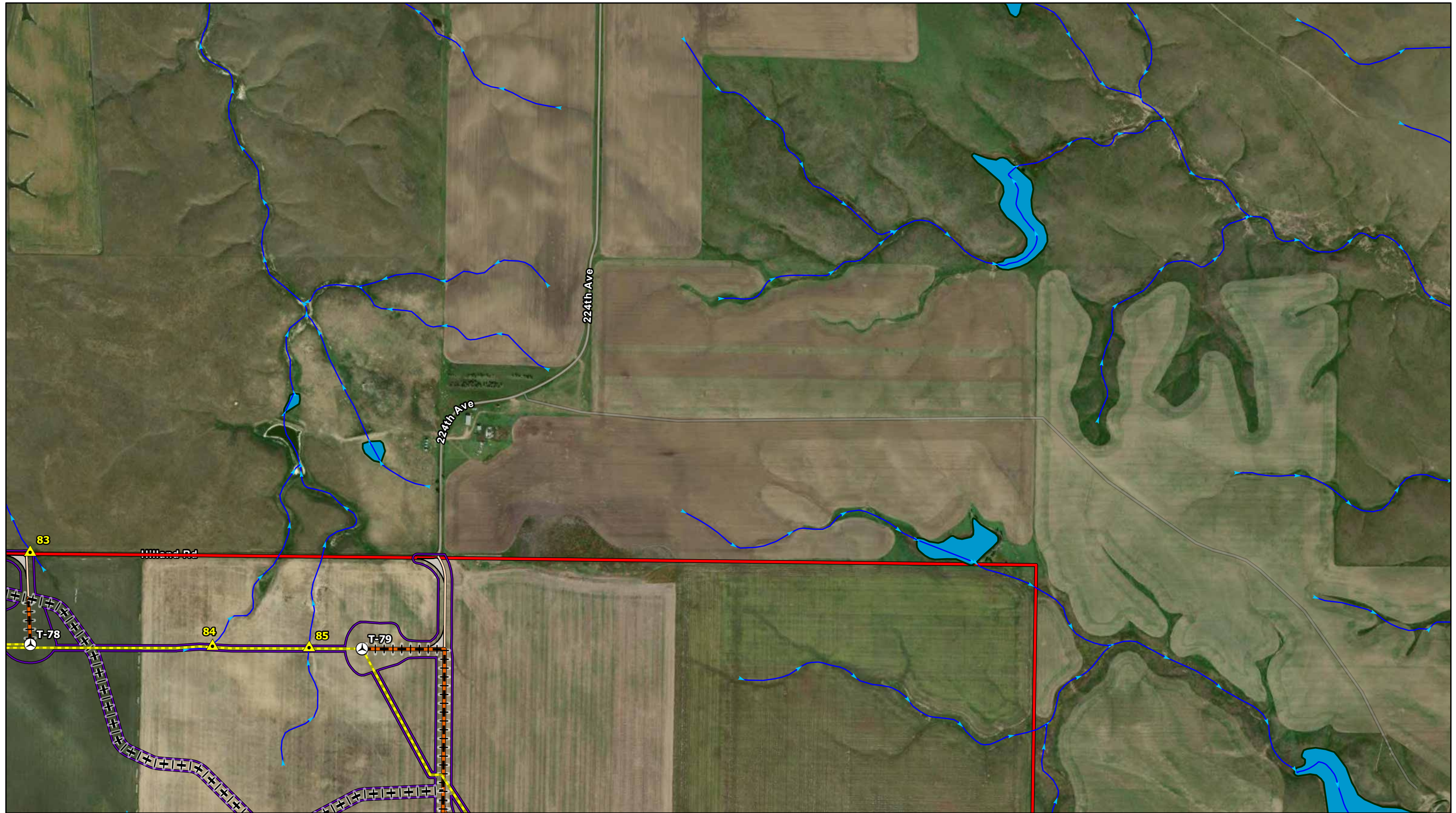
Legend	
	Discharge Locations
	Primary Turbines
	UG Collection
	Transmission Line
	Cross-Country Crane Path
	Crane Path
	Access Roads
	NHD Flowlines
	NHD Waterbodies
	Potentially Non-Jurisdictional Wetland
	Potentially Jurisdictional Wetland
	Temporary Radii
	Substation
	O&M Facility
	Laydown Area
	Disturbance Limits
	Project Boundary
	County Boundary
	BESS



Philip Wind
Haakon County, SD

Drainage Map
June 19, 2026

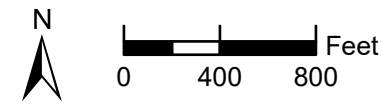
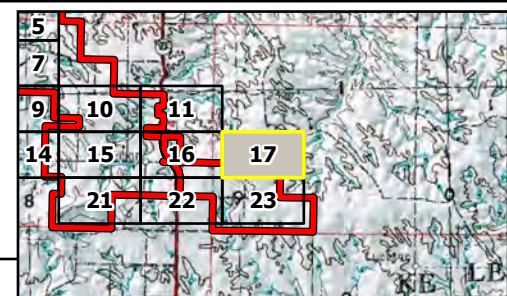
N:\0015504_02_GIS_ArcPro\0015504_02_070_SWPPP\Philip Wind\Philip Wind.aprx
Mapbook\Map - Mapbook [8/19/2026 2:36 PM] ERketh



Data Source(s): Westwood (2026); Esri WMS Basemap Imagery (Accessed 2026); USGS (2026); FEMA (2026); USDA (2026)

Westwood
Toll Free (888) 937-5150 westwoodps.com

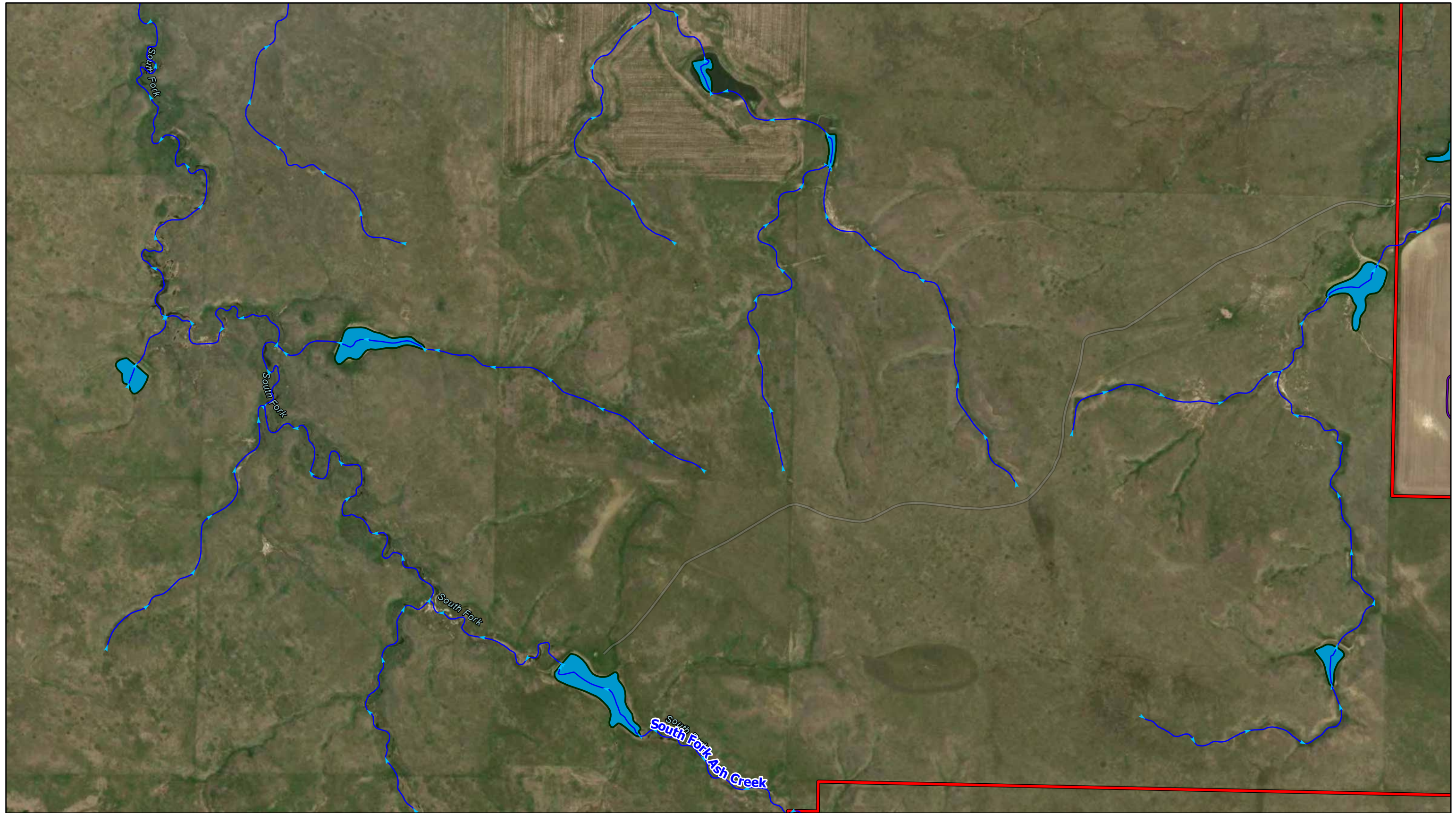
- Legend**
- ▲ Discharge Locations
 - ⊙ Primary Turbines
 - UG Collection
 - Transmission Line
 - + + + Cross-Country Crane Path
 - Crane Path
 - Access Roads
 - NHD Flowlines
 - NHD Waterbodies
 - Potentially Jurisdictional Wetland
 - Potentially Non-Jurisdictional Wetland
 - Laydown Area
 - Disturbance Limits
 - Project Boundary
 - County Boundary
 - Temporary Radii
 - Substation
 - O&M Facility
 - BESS



Philip Wind
Haakon County, SD

Drainage Map
June 19, 2026

N:\0015504_02_GIS_ArcPro\0015504_02_070_SWPPP\Philip Wind\Philip Wind.aprx
Mapbook\Map - Workbook [8/19/2026 2:36 PM] ERKeith

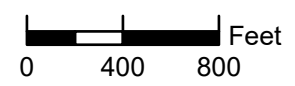
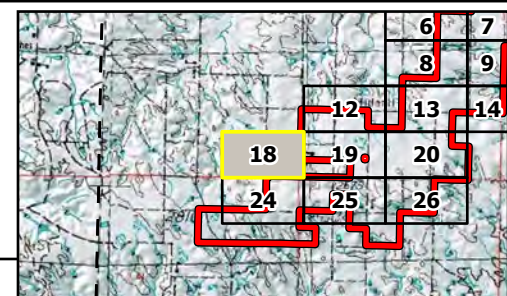


Data Source(s): Westwood (2026); Esri WMS Basemap Imagery (Accessed 2026); USGS (2026); FEMA (2026); USDA (2026)

Westwood
Toll Free (888) 937-5150 westwoodps.com

Legend

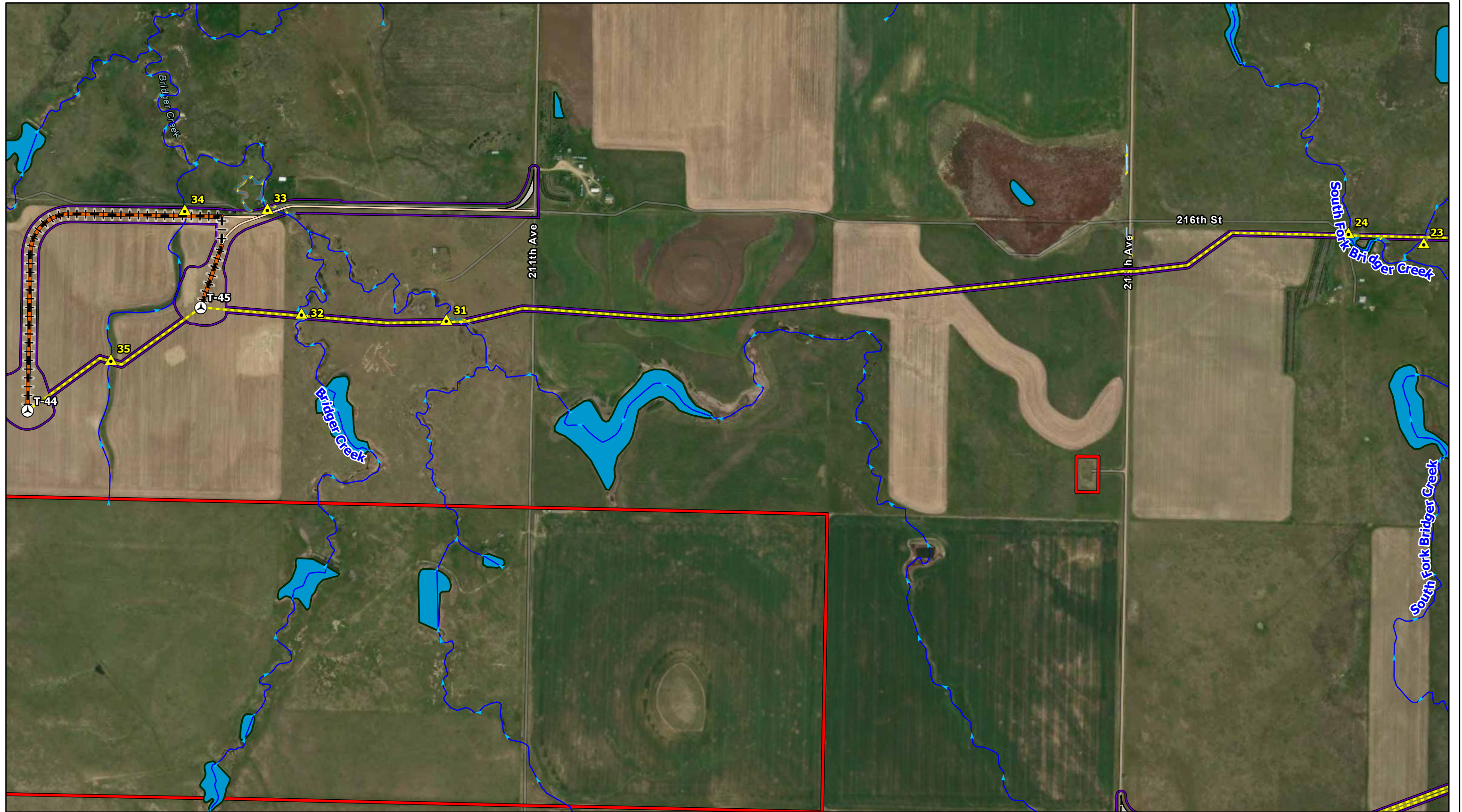
- Discharge Locations
- Primary Turbines
- UG Collection
- Transmission Line
- Cross-Country Crane Path
- Crane Path
- Access Roads
- NHD Flowlines
- NHD Waterbodies
- Potentially Non-Jurisdictional Wetland
- Potentially Jurisdictional Wetland
- Temporary Radii
- Substation
- O&M Facility
- BESS
- Laydown Area
- Disturbance Limits
- Project Boundary
- County Boundary



Philip Wind
Haakon County, SD

Drainage Map
June 19, 2026

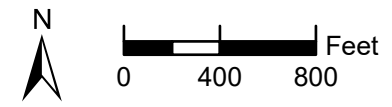
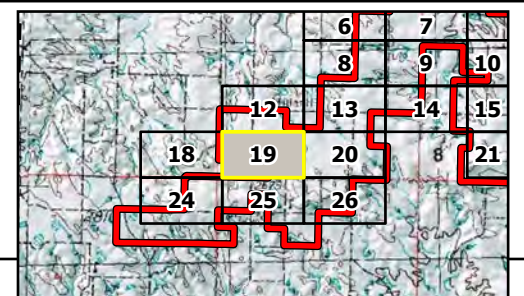
N:\0015504_02_GIS_ArcPro\0015504_02_070_SWPPP\Philip_Wind\Philip_Wind.aprx
Mapbook\Map - Mapbook [8/19/2026 2:36 PM] ERKeith



Data Source(s): Westwood (2026); Esri WMS Basemap Imagery (Accessed 2026); USGS (2026); FEMA (2026); USDA (2026)

Westwood
Toll Free (888) 937-5150 westwoodps.com

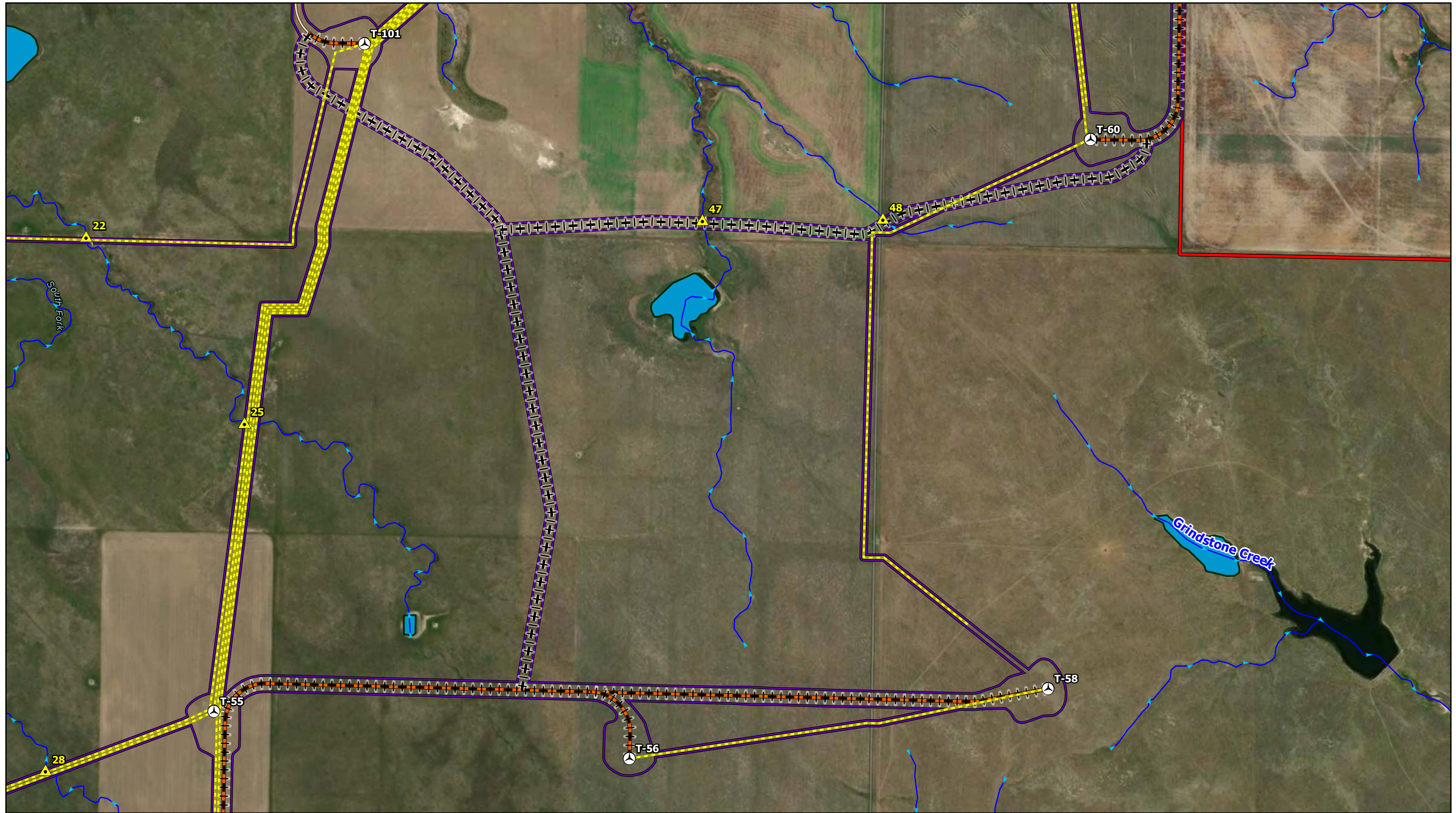
- Legend**
- Discharge Locations
 - Crane Path
 - Potentially Jurisdictional Wetland
 - Laydown Area
 - Primary Turbines
 - Access Roads
 - Temporary Radii
 - Disturbance Limits
 - UG Collection
 - NHD Flowlines
 - Substation
 - Project Boundary
 - Transmission Line
 - NHD Waterbodies
 - O&M Facility
 - County Boundary
 - Cross-Country Crane Path
 - Potentially Non-Jurisdictional Wetland
 - BESS



Philip Wind
Haakon County, SD

Drainage Map
June 19, 2026

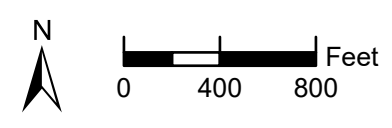
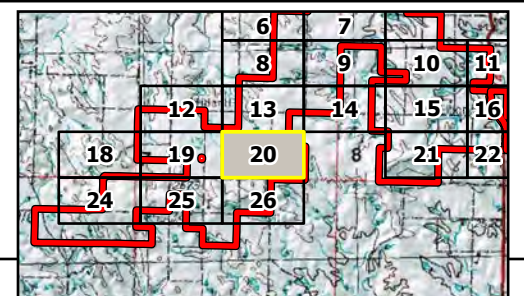
N:\0015504_02_GIS_ArcPro\0015504_02_070_SWPPP\Philip_Wind\Philip_Wind.aprx
Mapbook\Map - Mapbook [8/19/2026 2:36 PM] EKeith



Data Source(s): Westwood (2026); Esri WMS Basemap Imagery (Accessed 2026); USGS (2026); FEMA (2026); USDA (2026)

Westwood
Toll Free (888) 937-5150 westwoodps.com

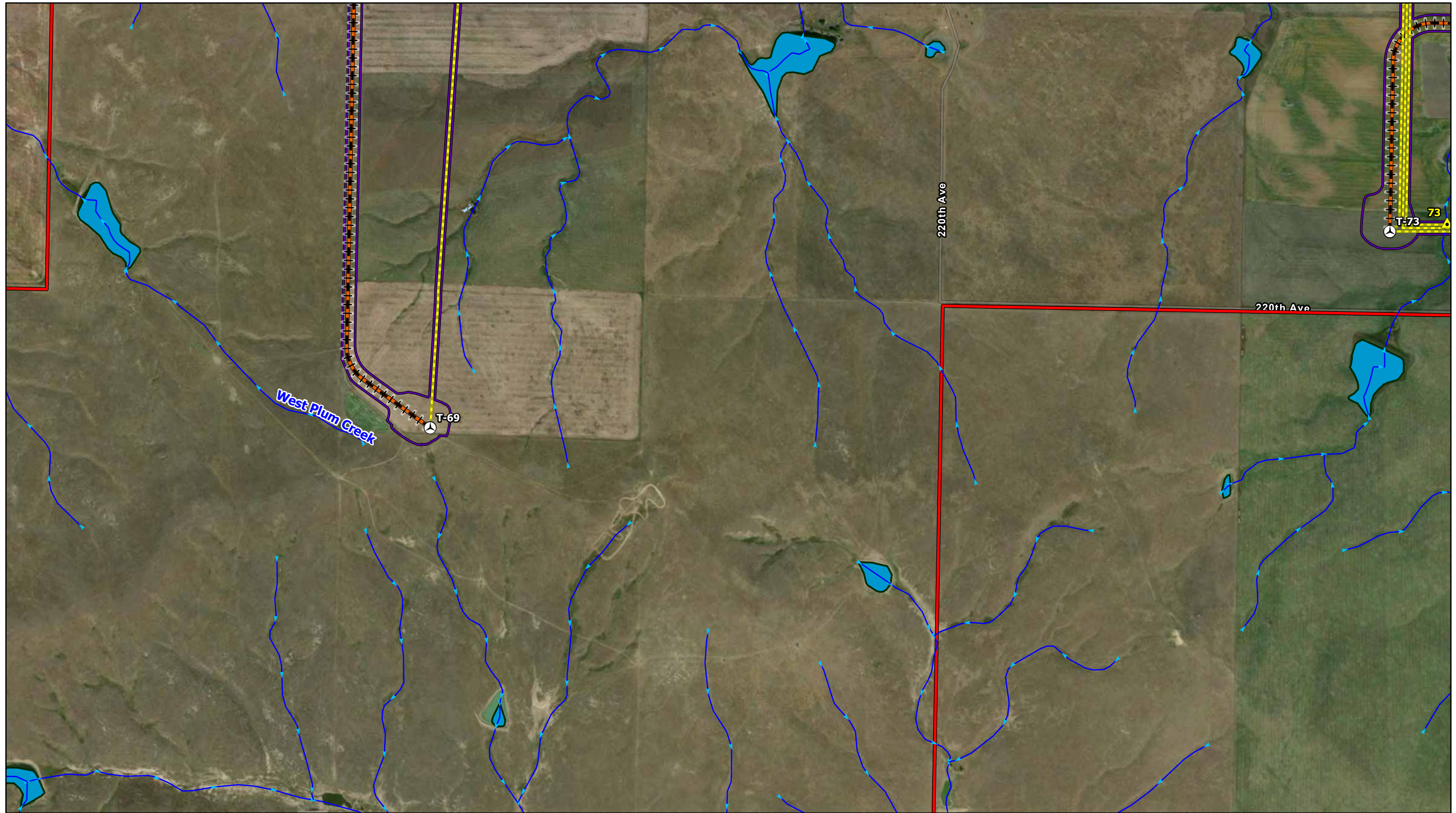
- Legend**
- Discharge Locations
 - Primary Turbines
 - UG Collection
 - Transmission Line
 - Cross-Country Crane Path
 - Crane Path
 - Access Roads
 - NHD Flowlines
 - NHD Waterbodies
 - Potentially Non-Jurisdictional Wetland
 - Potentially Jurisdictional Wetland
 - Temporary Radii
 - Substation
 - O&M Facility
 - BESS
 - Laydown Area
 - Disturbance Limits
 - Project Boundary
 - County Boundary



Philip Wind
Haakon County, SD

Drainage Map
June 19, 2026

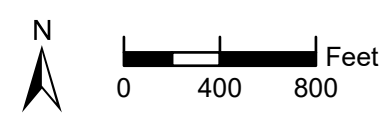
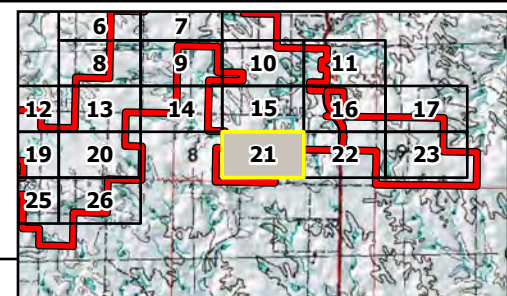
N:\0015504_02_GIS_ArcPro\0015504_02_070_SWPPP\Philip Wind\Philip Wind.aprx
Mapbook\Map - Mapbook [19/19]2026 2:36 PM | EKeith



Data Source(s): Westwood (2026); Esri WMS Basemap Imagery (Accessed 2026); USGS (2026); FEMA (2026); USDA (2026)

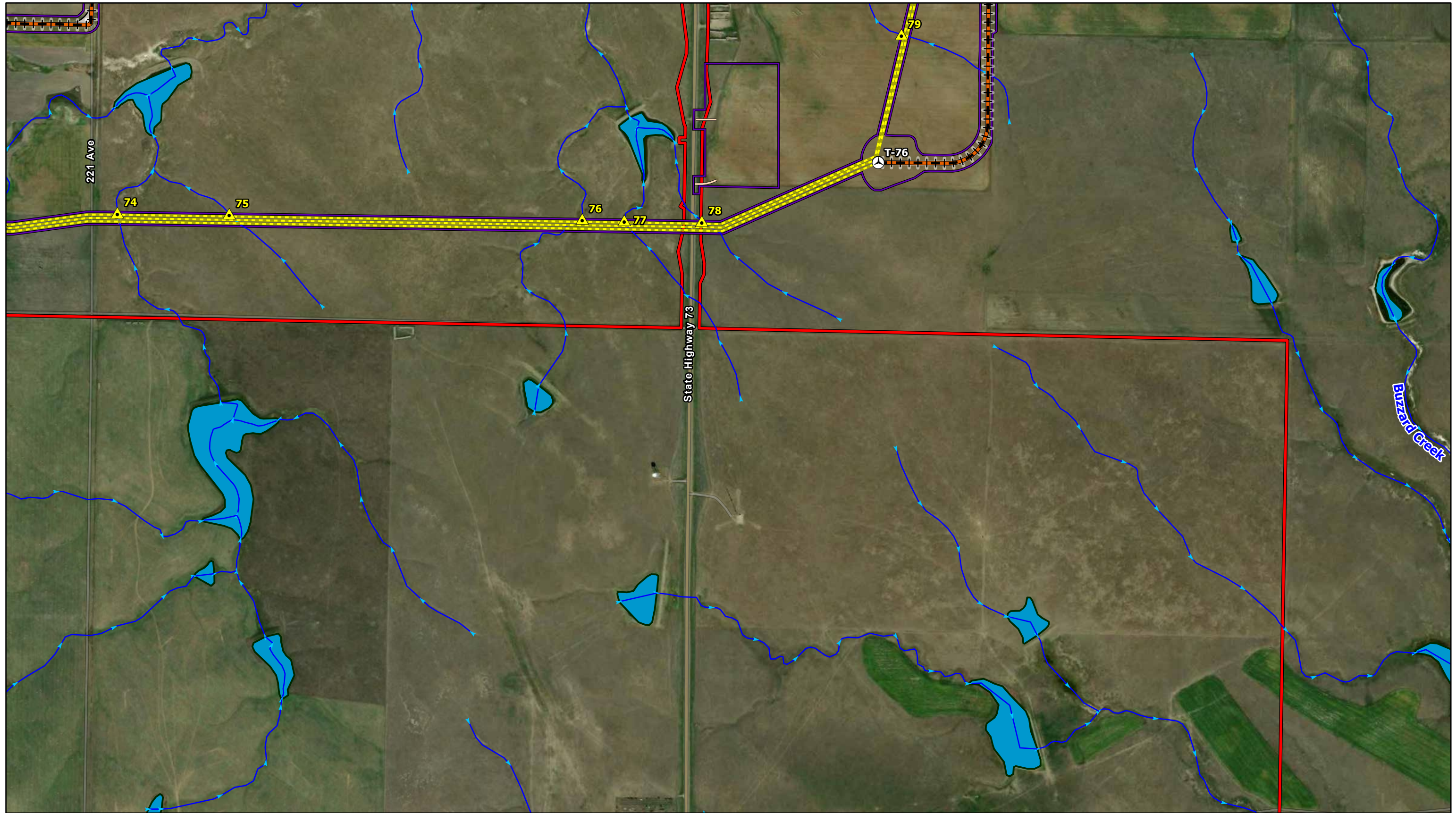
Westwood
Toll Free (888) 937-5150 westwoodps.com

Legend			
	Discharge Locations		Crane Path
	Primary Turbines		Access Roads
	UG Collection		NHD Flowlines
	Transmission Line		NHD Waterbodies
	Cross-Country Crane Path		Potentially Non-Jurisdictional Wetland
	Potentially Jurisdictional Wetland		Temporary Radii
	Laydown Area		Substation
	Disturbance Limits		O&M Facility
	Project Boundary		BESS
	County Boundary		



Philip Wind
Haakon County, SD

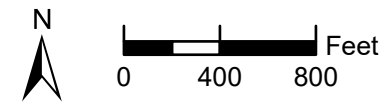
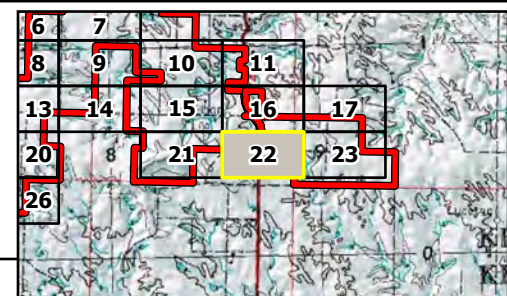
Drainage Map
June 19, 2026



Data Source(s): Westwood (2026); Esri WMS Basemap Imagery (Accessed 2026); USGS (2026); FEMA (2026); USDA (2026)

Westwood
Toll Free (888) 937-5150 westwoodps.com

Legend	
	Discharge Locations
	Primary Turbines
	UG Collection
	Transmission Line
	Cross-Country Crane Path
	Crane Path
	Access Roads
	NHD Flowlines
	NHD Waterbodies
	Potentially Jurisdictional Wetland
	Potentially Non-Jurisdictional Wetland
	Laydown Area
	Disturbance Limits
	Project Boundary
	County Boundary
	Substation
	O&M Facility
	BESS



Philip Wind
Haakon County, SD

Drainage Map
June 19, 2026

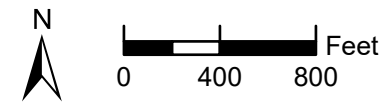
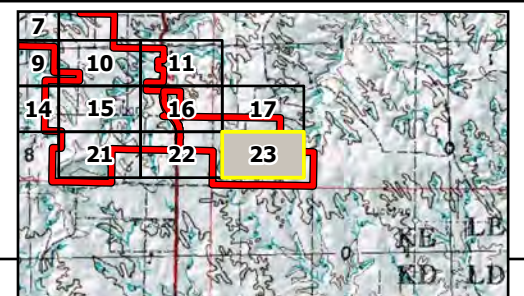
N:\0015504_02_GIS_ArcPro\0015504_02_070_SWPPP\Philip Wind\Philip Wind.aprx
Mapbook\Map - Mapbook | 6/19/2026 2:37 PM | EKeith



Data Source(s): Westwood (2026); Esri WMS Basemap Imagery (Accessed 2026); USGS (2026); FEMA (2026); USDA (2026)

Westwood
Toll Free (888) 937-5150 westwoodps.com

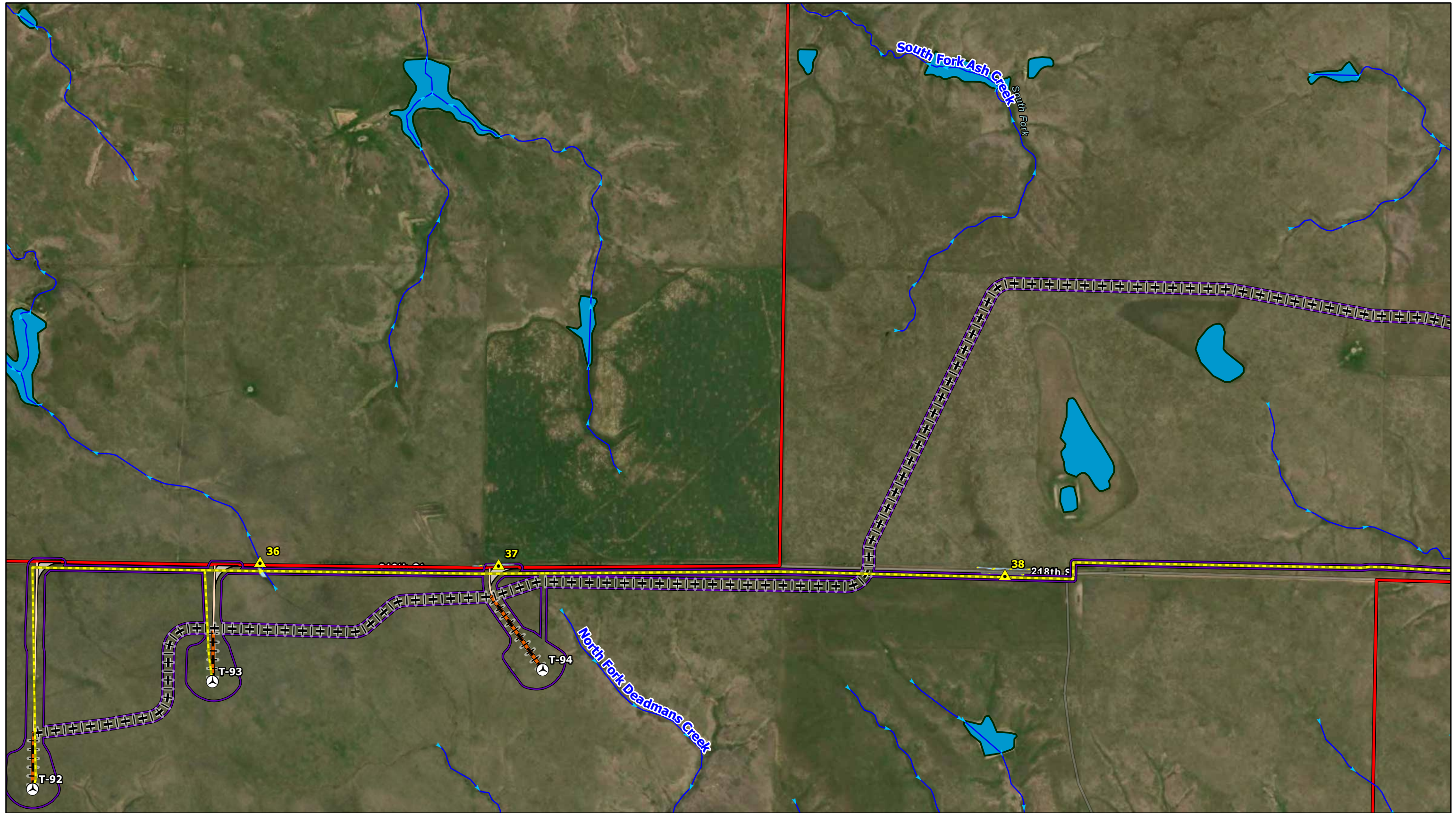
Legend			
	Discharge Locations		Crane Path
	Primary Turbines		Access Roads
	UG Collection		NHD Flowlines
	Transmission Line		NHD Waterbodies
	Cross-Country Crane Path		Potentially Non-Jurisdictional Wetland
	Potentially Jurisdictional Wetland		Laydown Area
	Temporary Radii		Disturbance Limits
	Substation		Project Boundary
	O&M Facility		County Boundary
	BESS		



Philip Wind
Haakon County, SD

Drainage Map
June 19, 2026

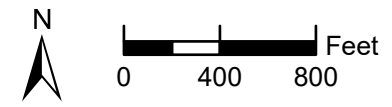
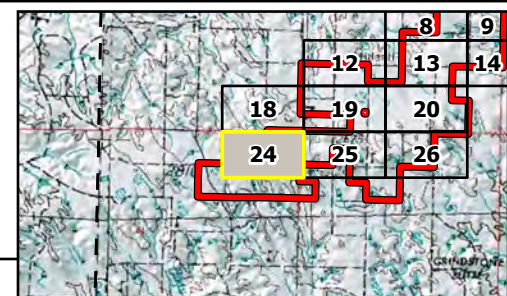
N:\0015504_02_GIS_ArcPro\0015504_02_070_SWPPP\Philip Wind\Philip Wind.aprx
Mapbook\Map - Mapbook [8/19/2026 2:37 PM] ERketh



Data Source(s): Westwood (2026); Esri WMS Basemap Imagery (Accessed 2026); USGS (2026); FEMA (2026); USDA (2026)

Westwood
Toll Free (888) 937-5150 westwoodps.com

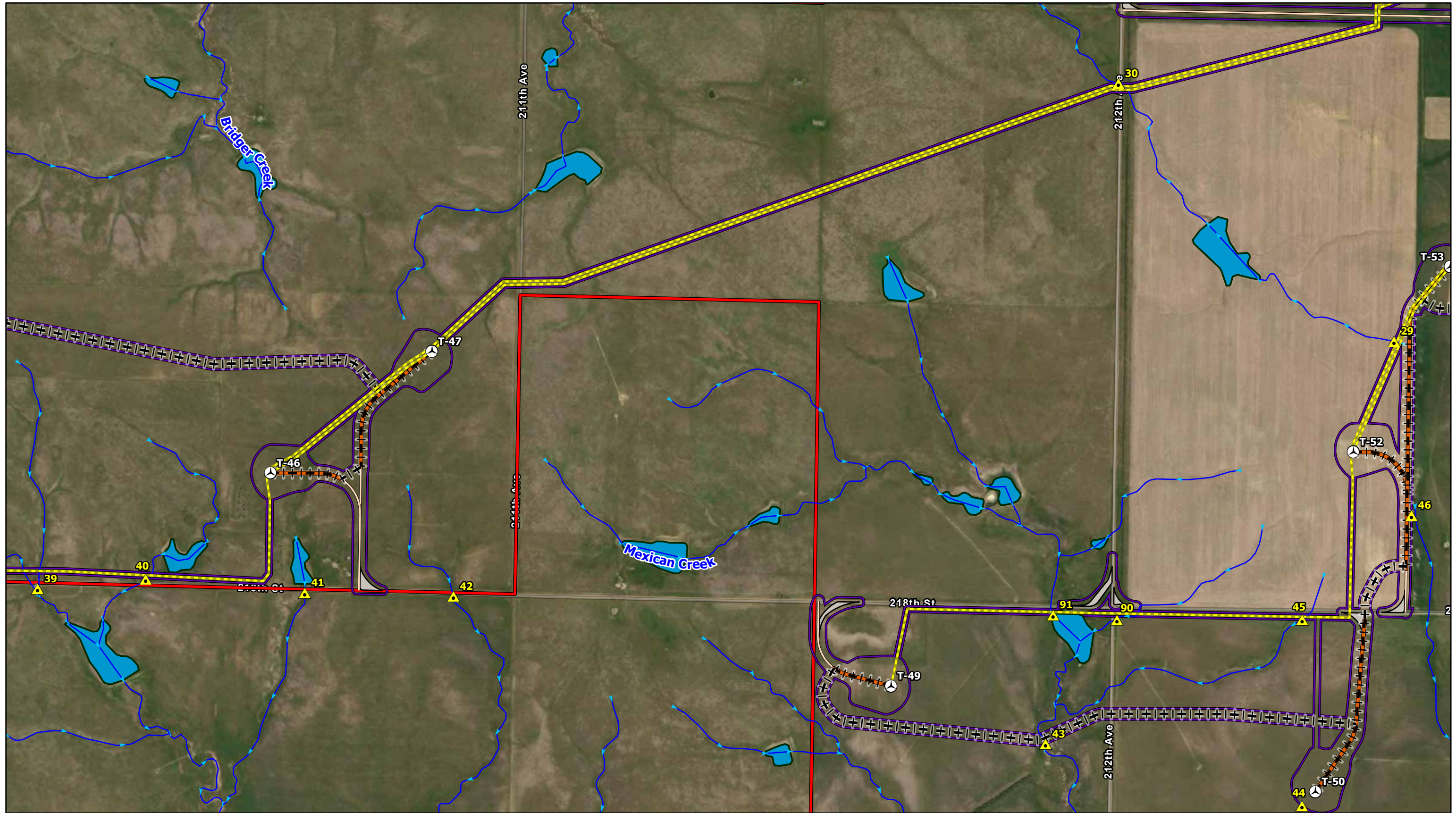
Legend	
Discharge Locations	Crane Path
Primary Turbines	Access Roads
UG Collection	NHD Flowlines
Transmission Line	NHD Waterbodies
Cross-Country Crane Path	Potentially Non-Jurisdictional Wetland
Potentially Jurisdictional Wetland	Temporary Radii
Substation	O&M Facility
Laydown Area	Project Boundary
Disturbance Limits	County Boundary
BESS	



Philip Wind
Haakon County, SD

Drainage Map
June 19, 2026

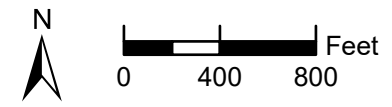
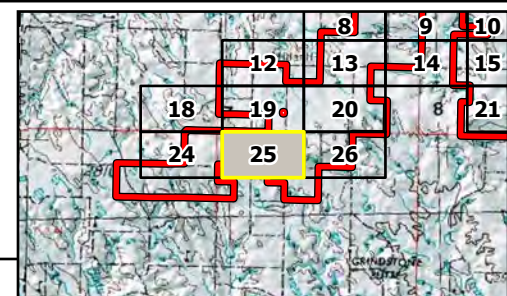
N:\0015504_02_GIS_ArcPro\0015504_02_070_SWPPP\Philip Wind\Philip Wind.aprx
Mapbook\Map - Workbook [8/19/2026 2:37 PM] ERKeith



Data Source(s): Westwood (2026); Esri WMS Basemap Imagery (Accessed 2026); USGS (2026); FEMA (2026); USDA (2026)

Westwood
Toll Free (888) 937-5150 westwoodps.com

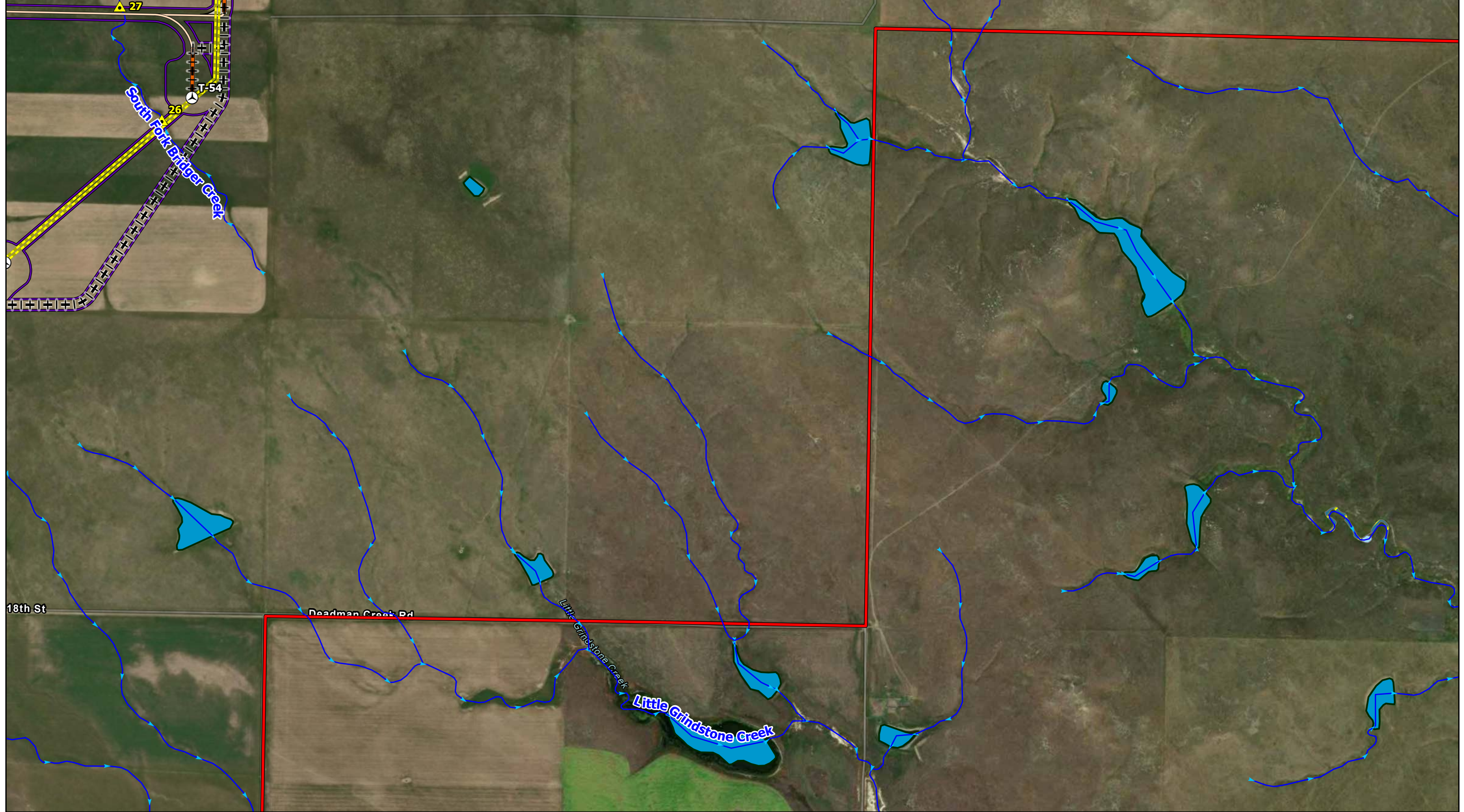
Legend	
	Discharge Locations
	Primary Turbines
	UG Collection
	Transmission Line
	Cross-Country Crane Path
	Crane Path
	Access Roads
	NHD Flowlines
	NHD Waterbodies
	Potentially Non-Jurisdictional Wetland
	Potentially Jurisdictional Wetland
	Temporary Radii
	Substation
	O&M Facility
	BESS
	Laydown Area
	Disturbance Limits
	Project Boundary
	County Boundary



Philip Wind
Haakon County, SD

Drainage Map
June 19, 2026

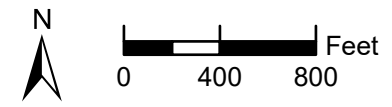
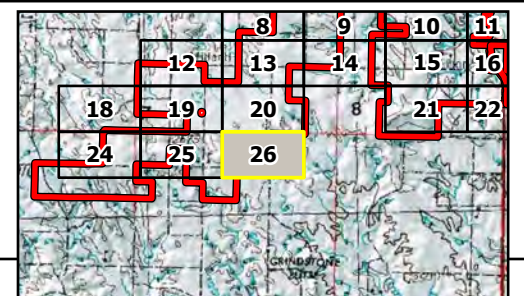
N:\0015504_02_GIS_ArcPro\0015504_02_070_SWPPP\Philip Wind\Philip Wind.aprx
Mapbook\Map - Mapbook [1912026 237 PM] ERKeith



Data Source(s): Westwood (2026); Esri WMS Basemap Imagery (Accessed 2026); USGS (2026); FEMA (2026); USDA (2026)

Westwood
Toll Free (888) 937-5150 westwoodps.com

Legend			
	Discharge Locations		Crane Path
	Primary Turbines		Access Roads
	UG Collection		NHD Flowlines
	Transmission Line		NHD Waterbodies
	Cross-Country Crane Path		Potentially Non-Jurisdictional Wetland
	Potentially Jurisdictional Wetland		Laydown Area
	Temporary Radii		Disturbance Limits
	Substation		Project Boundary
	O&M Facility		County Boundary
	BESS		



Philip Wind
Haakon County, SD

Drainage Map
June 19, 2026

N:\0015504_02_GIS_ArcPro\0015504_02_070_SWPPP\Philip Wind\Philip Wind.aprx
Mapbook\Map - Workbook [19/19]2026 2:37 PM | ERKeith

ID	Lat	Long
1	44.39288	-101.795486
2	44.390112	-101.796163
3	44.385291	-101.798395
4	44.37975	-101.788985
5	44.378904	-101.779113
6	44.364779	-101.773219
7	44.356168	-101.772295
8	44.347069	-101.775878
9	44.341772	-101.780941
10	44.340191	-101.781666
11	44.330276	-101.781687
12	44.327657	-101.783311
13	44.318541	-101.793217
14	44.318124	-101.785161
15	44.312232	-101.801842
16	44.310772	-101.806792
17	44.303173	-101.804263
18	44.287974	-101.808204
19	44.283641	-101.809204
20	44.278646	-101.818514
21	44.275789	-101.822838
22	44.269616	-101.834103
23	44.269397	-101.837658
24	44.269608	-101.840209
25	44.265171	-101.828655
26	44.252737	-101.831156
27	44.255458	-101.832634
28	44.256669	-101.835145
29	44.247392	-101.838172
30	44.253516	-101.847618
31	44.267112	-101.870597
32	44.267195	-101.87549
33	44.26972	-101.876703
34	44.269651	-101.87949
35	44.265992	-101.881891
36	44.240894	-101.924917
37	44.240941	-101.916884
38	44.240924	-101.899818
39	44.240791	-101.88371
40	44.241078	-101.880078
41	44.240816	-101.874708
42	44.240799	-101.869704
43	44.237486	-101.849667
44	44.2361	-101.84099
45	44.240608	-101.841099
46	44.243184	-101.837479

ID	Lat	Long
47	44.270285	-101.813342
48	44.270394	-101.807261
49	44.284325	-101.791727
50	44.285546	-101.780283
51	44.289868	-101.774016
52	44.292034	-101.780728
53	44.298235	-101.782732
54	44.311933	-101.77722
55	44.312997	-101.762192
56	44.315821	-101.751553
57	44.315447	-101.747983
58	44.314216	-101.741878
59	44.313287	-101.726621
60	44.312905	-101.721863
61	44.306509	-101.72108
62	44.300427	-101.727934
63	44.2927	-101.734018
64	44.288307	-101.736468
65	44.281886	-101.730799
66	44.28481	-101.728211
67	44.278456	-101.727944
68	44.284731	-101.721486
69	44.293632	-101.715634
70	44.284878	-101.712984
71	44.280957	-101.696517
72	44.284767	-101.703321
73	44.271714	-101.690828
74	44.272004	-101.68694
75	44.272018	-101.683172
76	44.272032	-101.67127
77	44.272015	-101.669858
78	44.272025	-101.667239
79	44.276622	-101.660612
80	44.280396	-101.655964
81	44.281625	-101.651273
82	44.284066	-101.671801
83	44.283966	-101.641421
84	44.281753	-101.635226
85	44.281759	-101.63197
86	44.27214	-101.631085
87	44.312853	-101.707829
88	44.312433	-101.699648
89	44.307928	-101.686119
90	44.240519	-101.847337
91	44.240612	-101.849492
92	44.291172	-101.805409

ID	Lat	Long
93	44.38726	-101.795422
94		
95		
96		
97		
98		
99		
100		
101		
102		
103		
104		
105		
106		
107		
108		
109		
110		
111		
112		
113		
114		
115		
116		
117		
118		
119		
120		
121		
122		
123		
124		
125		
126		
127		
128		
129		
130		
131		
132		
133		
134		
135		
136		
137		
138		