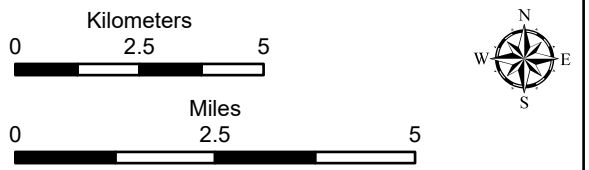
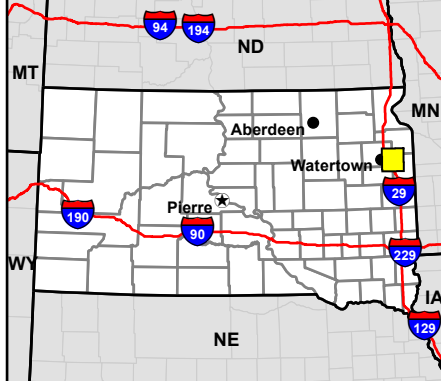


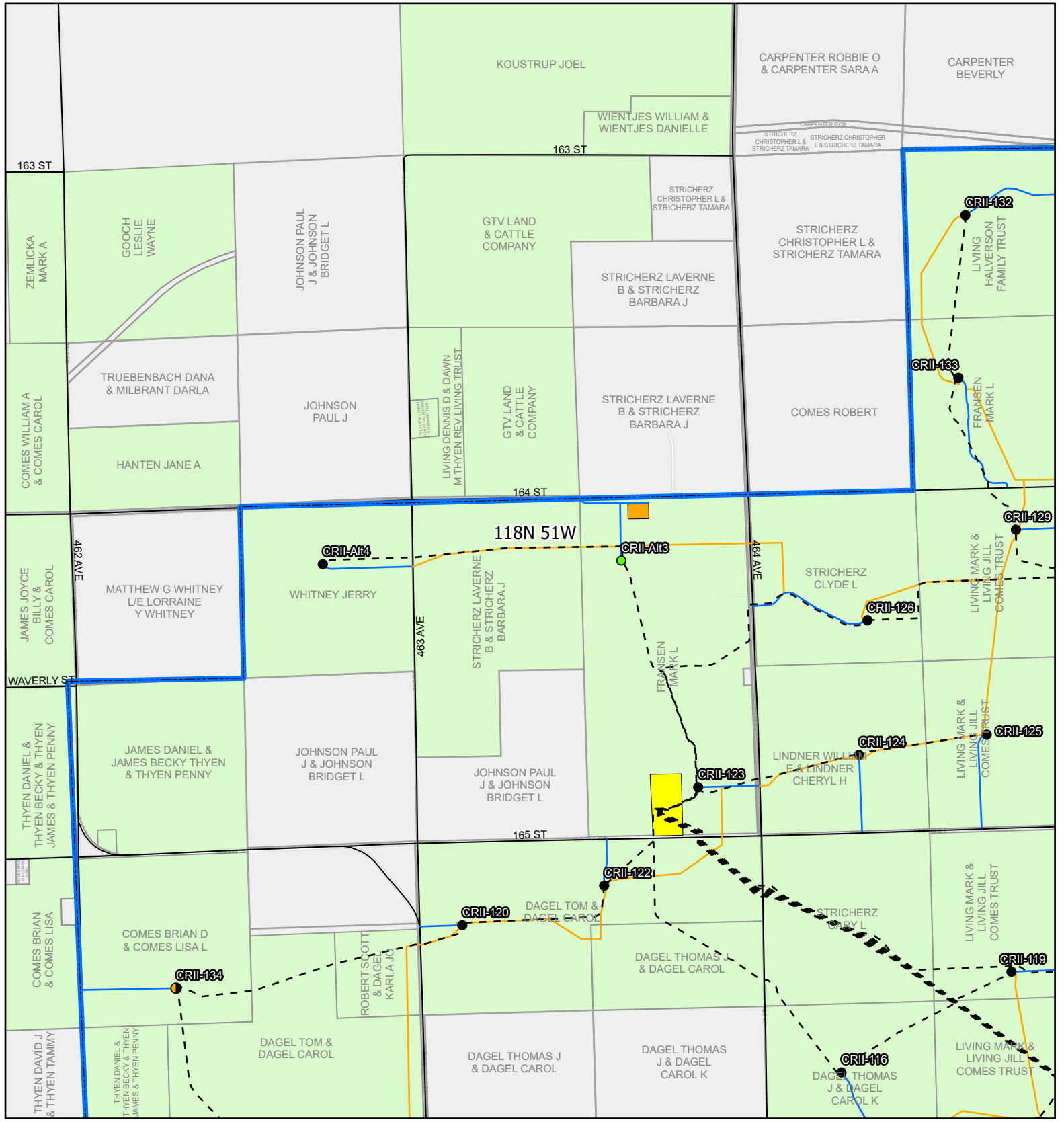
**PUC Supplemental**  
Crowned Ridge II Wind Farm

- MET Tower
- City
- 100 MW Array**
  - Turbine (90m hh)
  - Safe Harbor Turbine (80m hh)
- 200 MW Array**
  - Turbine (90m hh)
  - Alternate Turbine Location (90m hh)
  - Safe Harbor Turbine (80m hh)
- Turbine from Primary to Alternate (90m hh)
- Turbine from Alternate to Primary (90m hh)
- Proposed Turbine Access Road
- Temporary Construction Easement (Needed for Construction)
- Collector Line
- Crane Path
- Interstate Highway
- U.S. Highway
- State Highway
- County Road
- Substation
- O&M Facility
- Batch Plant
- Project Boundary
- Township/Range Boundary
- County Boundary
- Land Status**
  - Lease, Signed
  - Pending Approval
  - Parcel Boundary



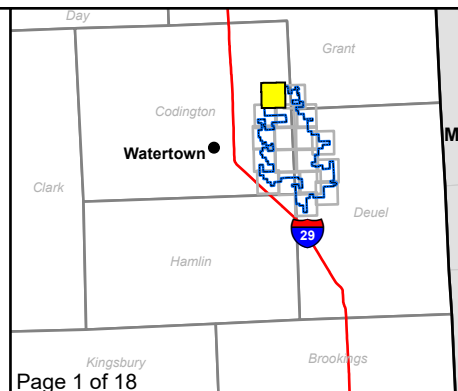
Base Map: World Light Gray Canvas Base  
Sources: Esri, HERE, Garmin, © OpenStreetMap contributors, and the GIS user community  
Codington, Deuel, and Grant Counties, South Dakota

\* CRIL-103, CRIL-113 and CRIL-131 eliminated as explained in Supplemental Response to Intervener IR 2-15.



### PUC Supplemental Crowned Ridge II Wind Farm

- MET Tower
- City
- 100 MW Array**
  - Turbine (90m hh)
  - Safe Harbor Turbine (80m hh)
- 200 MW Array**
  - Turbine (90m hh)
  - Alternate Turbine Location (90m hh)
  - Safe Harbor Turbine (80m hh)
- CRW's Hessler Proposal**
  - Turbine from Primary to Alternate (90m hh)
  - Turbine from Alternate to Primary (90m hh)
  - Proposed Turbine Access Road
  - Temporary Construction Easement (Needed for Construction)
  - Collector Line
  - Crane Path
  - Interstate Highway
- Infrastructure**
  - U.S. Highway
  - State Highway
  - Secondary Road
  - Substation
  - O&M Facility
  - Batch Plant
  - Project Boundary
  - Township/Range Boundary
  - County Boundary
- Land Status**
  - Lease, Signed
  - Pending Approval
  - Parcel Boundary



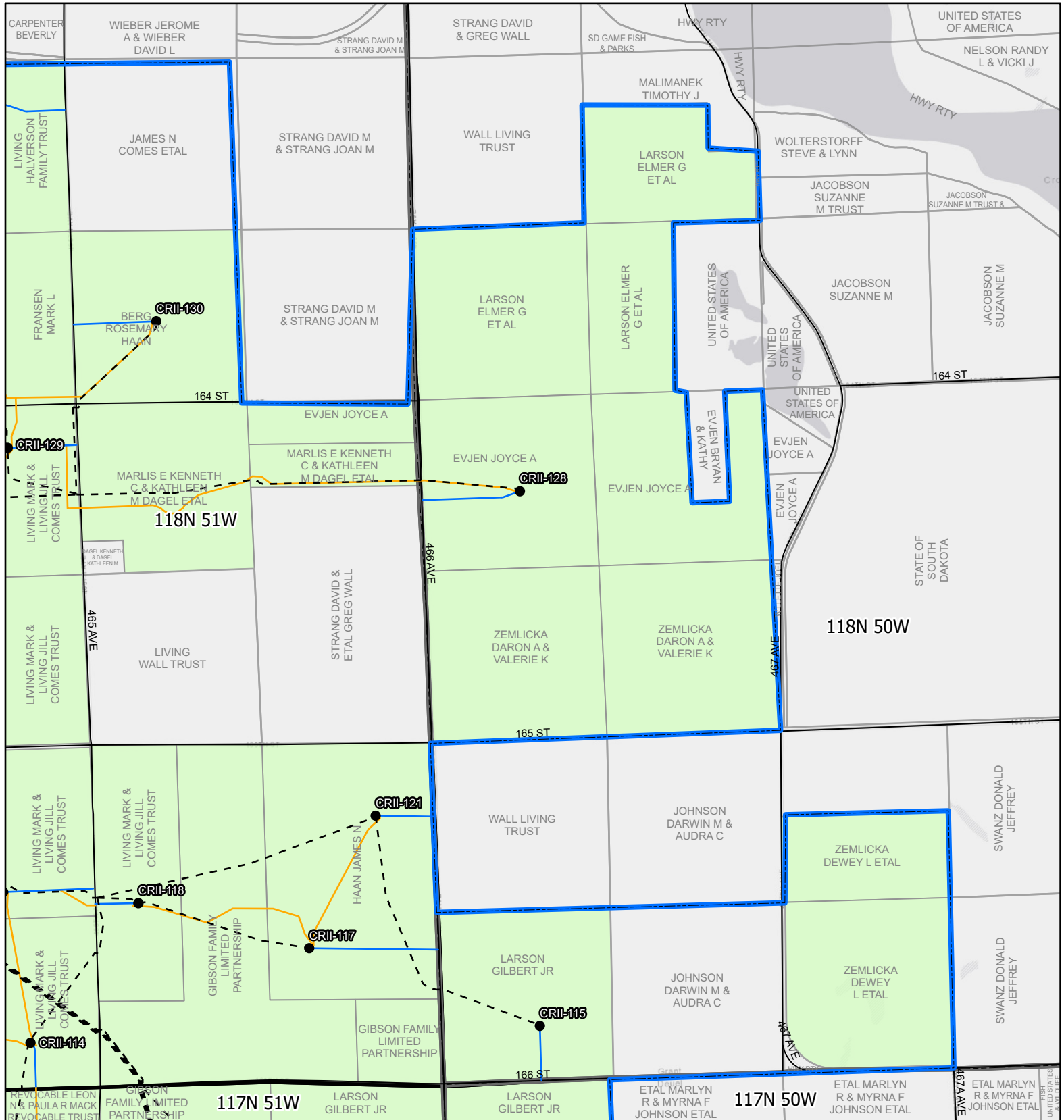
**Kilometers**  
0 0.5 1

**Miles**  
0 0.25 0.5

Base Map: World Light Gray Canvas Base  
Sources: Esri, HERE, Garmin, © OpenStreetMap contributors, and the GIS user community  
Quadrangle: South Shore (1973), Kranzburg (1970)  
Township/Range: T118N, R51W

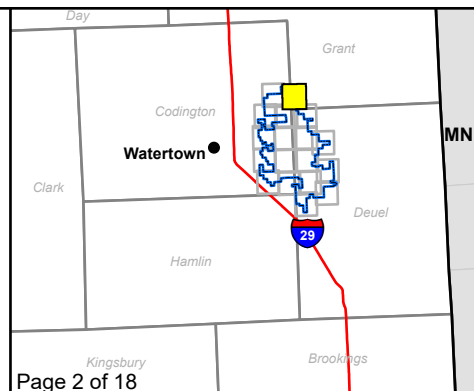
Codington County, South Dakota  
Projection: NAD 1983 UTM Zone 14N

**SWCA**  
ENVIRONMENTAL CONSULTANTS



### PUC Supplemental Crowned Ridge II Wind Farm

- MET Tower
- City
- 100 MW Array**
  - Turbine (90m hh)
  - Safe Harbor Turbine (80m hh)
- 200 MW Array**
  - Turbine (90m hh)
  - Alternate Turbine Location (90m hh)
  - Safe Harbor Turbine (80m hh)
- CRW's Hessler Proposal**
  - Turbine from Primary to Alternate (90m hh)
  - Turbine from Alternate to Primary (90m hh)
  - Proposed Turbine Access Road
  - Temporary Construction Easement (Needed for Construction)
  - Collector Line
  - Crane Path
  - Interstate Highway
- Infrastructure**
  - U.S. Highway
  - State Highway
  - Secondary Road
  - Substation
  - O&M Facility
  - Batch Plant
  - Project Boundary
  - Township/Range Boundary
  - County Boundary
- Land Status**
  - Lease, Signed
  - Pending Approval
  - Parcel Boundary



**Kilometers**

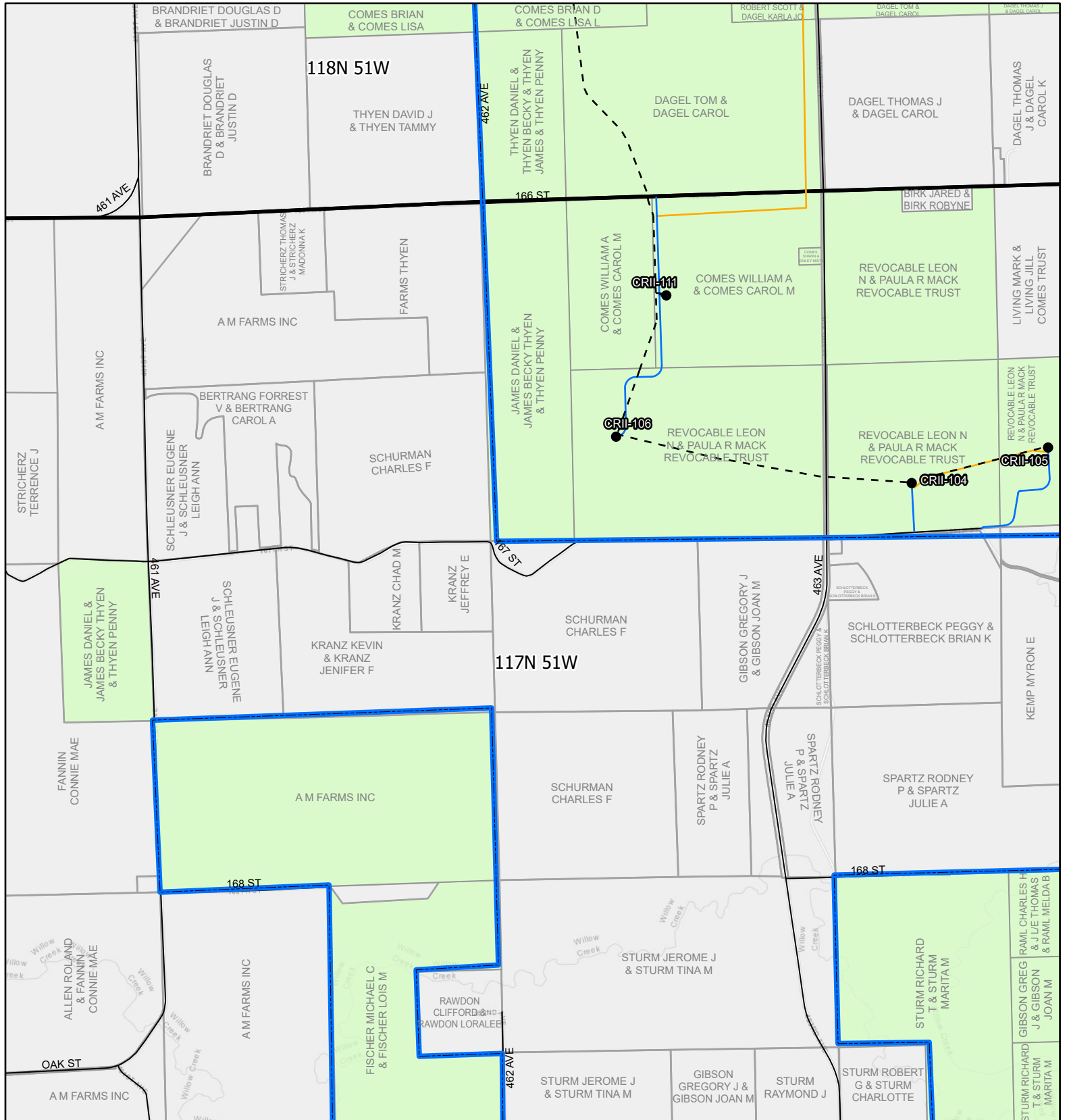
0 0.5 1

**Miles**

0 0.25 0.5

Base Map: World Light Gray Canvas Base  
 Sources: Esri, HERE, Garmin, © OpenStreetMap contributors, and the GIS user community  
 Quadrangle: South Shore (1973), Kranzburg (1970), Stockholm (1973), Goodwin (1970)  
 Township/Range: T118N, R51W & T118N, R51W & T117N, R51W & T117N, R50W  
 Codington and Grant Counties, South Dakota  
 Projection: NAD 1983 UTM Zone 14N

**SWCA**  
ENVIRONMENTAL CONSULTANTS



### PUC Supplemental Crowned Ridge II Wind Farm

- MET Tower
- City
- 100 MW Array**
  - Turbine (90m hh)
  - Safe Harbor Turbine (80m hh)
- 200 MW Array**
  - Turbine (90m hh)
  - Alternate Turbine Location (90m hh)
  - Safe Harbor Turbine (80m hh)
- CRW's Hessler Proposal**
  - Turbine from Primary to Alternate (90m hh)
  - Turbine from Alternate to Primary (90m hh)
  - Proposed Turbine Access Road
  - Temporary Construction Easement (Needed for Construction)
  - Collector Line
  - Crane Path
  - Interstate Highway
- Infrastructure**
  - U.S. Highway
  - State Highway
  - Secondary Road
  - Substation
  - O&M Facility
  - Batch Plant
  - Project Boundary
  - Township/Range Boundary
  - County Boundary
  - Land Status**
    - Lease, Signed
    - Pending Approval
    - Parcel Boundary



**Kilometers**

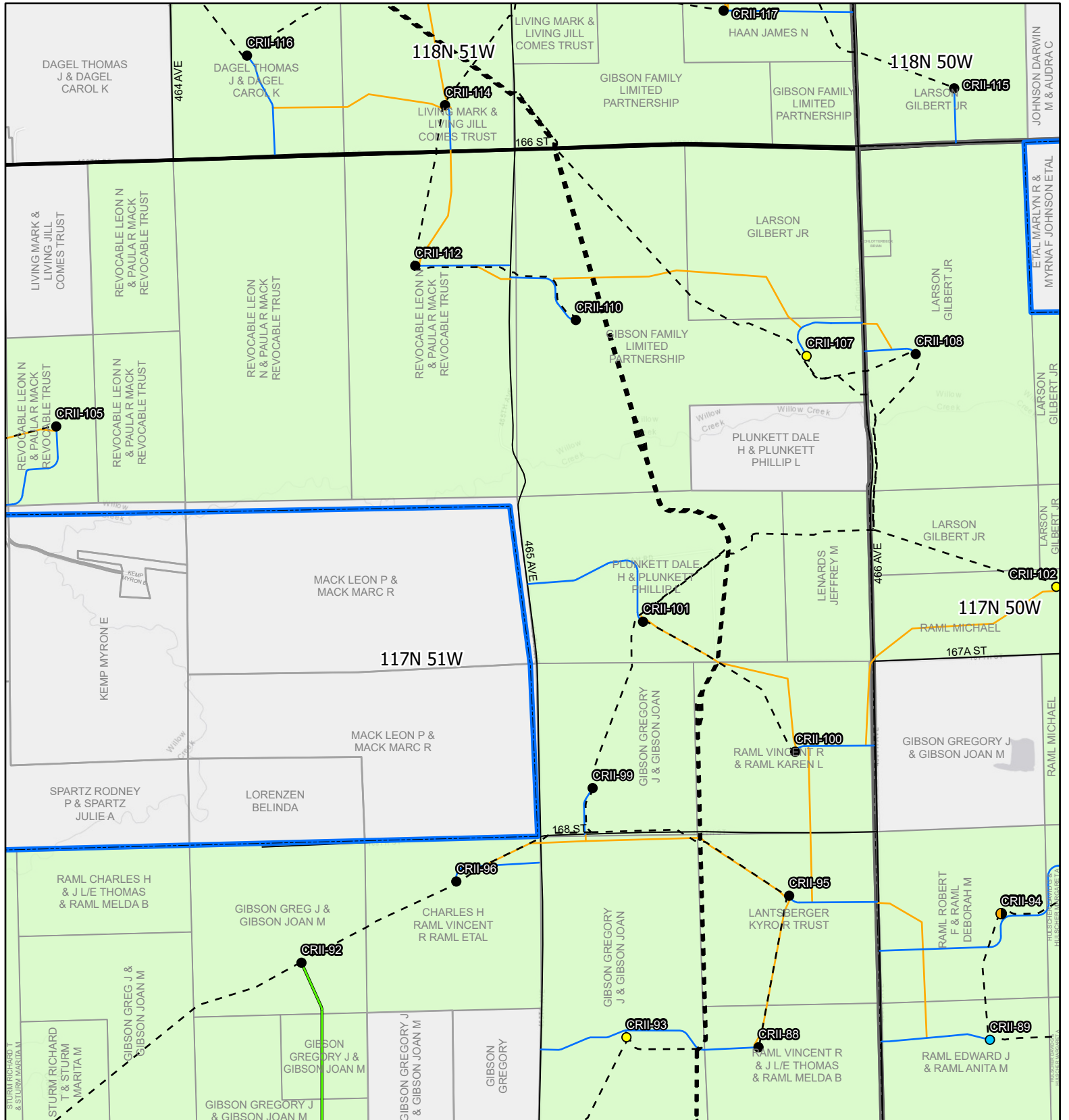
0 0.5 1

**Miles**

0 0.25 0.5

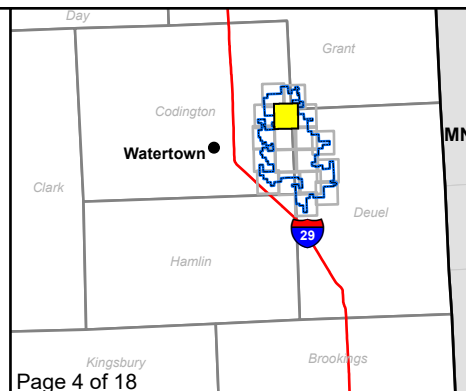
Base Map: World Light Gray Canvas Base  
 Sources: Esri, HERE, Garmin, © OpenStreetMap contributors, and the GIS user community  
 Quadrangle: Kranzburg (1970),  
 Kranzburg (1970)  
 Township/Range: T118N, R51W &  
 T117N, R51W  
 Codington County, South Dakota  
 Projection: NAD 1983 UTM Zone 14N





### PUC Supplemental Crowned Ridge II Wind Farm

- MET Tower
- City
- 100 MW Array**
  - Turbine (90m hh)
  - Safe Harbor Turbine (80m hh)
- 200 MW Array**
  - Turbine (90m hh)
  - Alternate Turbine Location (90m hh)
  - Safe Harbor Turbine (80m hh)
- CRW's Hessler Proposal**
  - Turbine from Primary to Alternate (90m hh)
  - Turbine from Alternate to Primary (90m hh)
  - Proposed Turbine Access Road
  - Temporary Construction Easement (Needed for Construction)
  - Collector Line
  - Crane Path
  - Interstate Highway
- Infrastructure**
  - U.S. Highway
  - State Highway
  - Secondary Road
  - Substation
  - O&M Facility
  - Batch Plant
  - Project Boundary
  - Township/Range Boundary
  - County Boundary
  - Land Status**
    - Lease, Signed
    - Pending Approval
    - Parcel Boundary



**Kilometers**

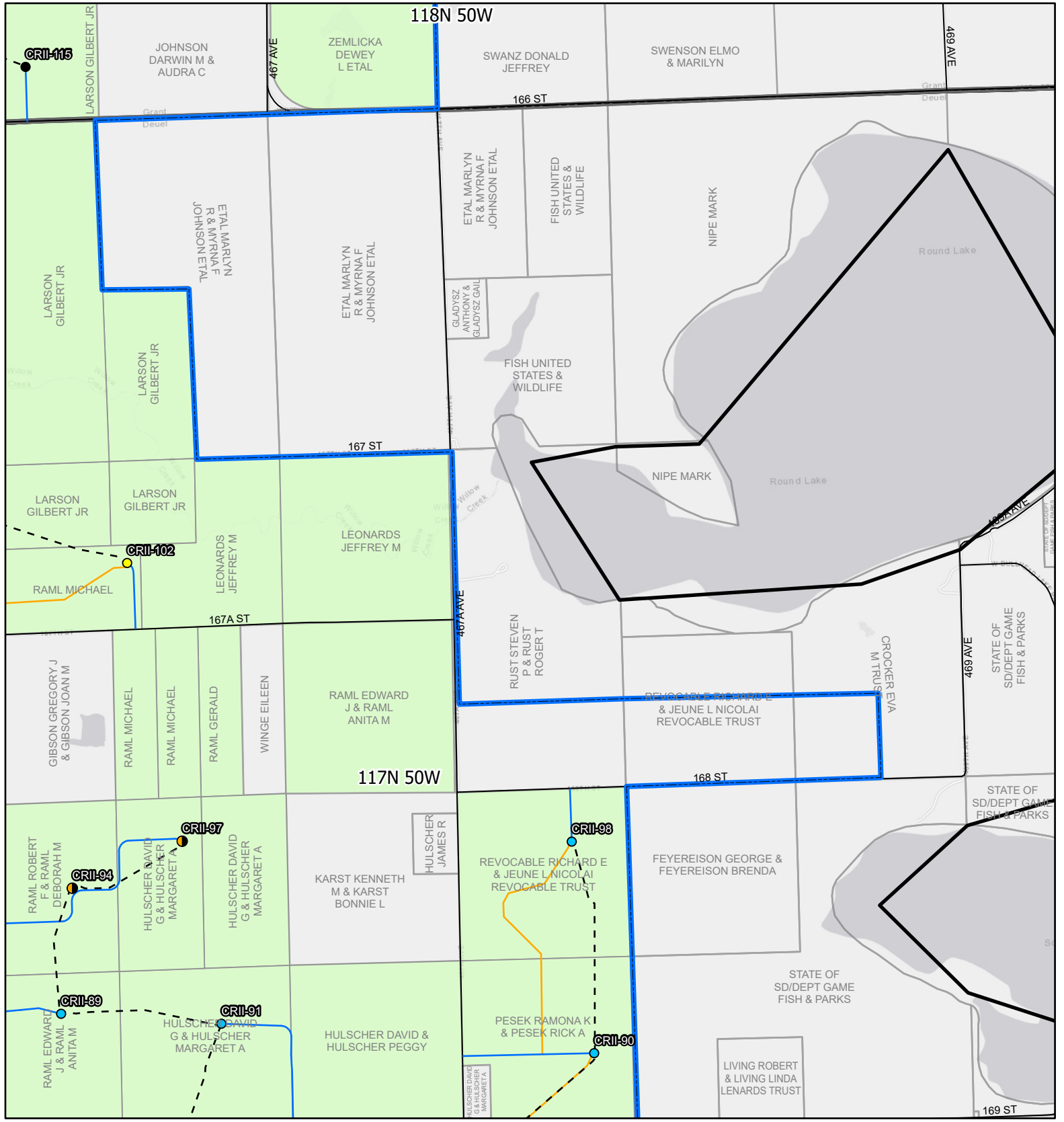
0 0.5 1

**Miles**

0 0.25 0.5

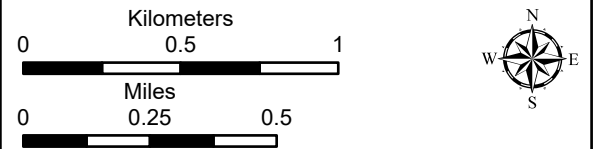
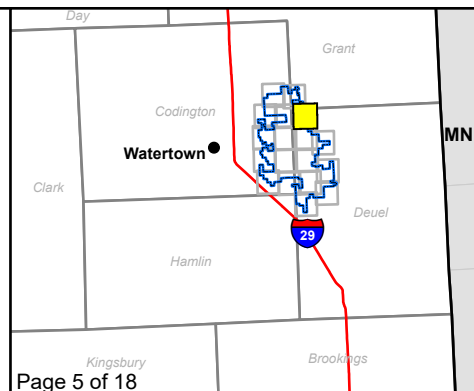
Base Map: World Light Gray Canvas Base  
 Sources: Esri, HERE, Garmin, © OpenStreetMap contributors, and the GIS user community  
 Quadrangle: Kranzburg (1970), Goodwin (1970)  
 Township/Range: T118N, R51W & T118N, R51W & T117N, R51W & T117N, R50W  
 Codington, Deuel, and Grant Counties, South Dakota  
 Projection: NAD 1983 UTM Zone 14N

**SWCA**  
ENVIRONMENTAL CONSULTANTS



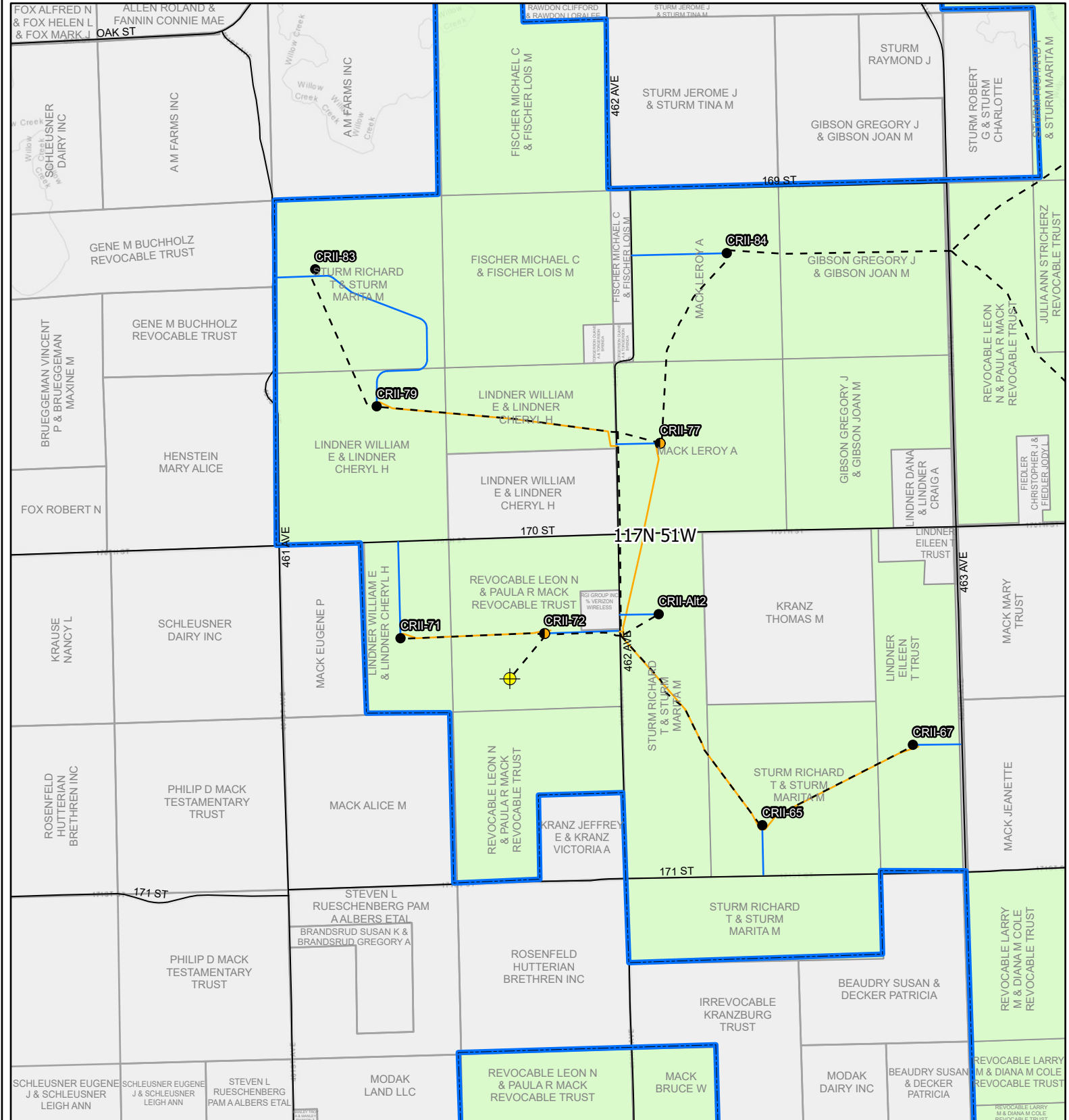
### PUC Supplemental Crowned Ridge II Wind Farm

- MET Tower
- City
- 100 MW Array**
  - Turbine (90m hh)
  - Safe Harbor Turbine (80m hh)
- 200 MW Array**
  - Turbine (90m hh)
  - Alternate Turbine Location (90m hh)
  - Safe Harbor Turbine (80m hh)
- CRW's Hessler Proposal**
  - Turbine from Primary to Alternate (90m hh)
  - Turbine from Alternate to Primary (90m hh)
  - Proposed Turbine Access Road
  - Temporary Construction Easement (Needed for Construction)
  - Collector Line
  - Crane Path
- Infrastructure**
  - U.S. Highway
  - State Highway
  - Secondary Road
  - Substation
  - O&M Facility
  - Batch Plant
  - Project Boundary
  - Township/Range Boundary
  - County Boundary
- Land Status**
  - Lease, Signed
  - Pending Approval
  - Parcel Boundary



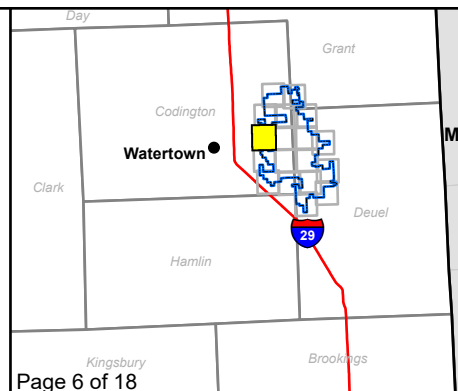
Base Map: World Light Gray Canvas Base  
 Sources: Esri, HERE, Garmin, © OpenStreetMap contributors, and the GIS user community  
 Quadrangle: Kranzburg (1970), Goodwin (1970)  
 Township/Range: T118N, R50W & T117N, R50W  
 Codington County, South Dakota  
 Projection: NAD 1983 UTM Zone 14N





### PUC Supplemental Crowned Ridge II Wind Farm

- MET Tower
- City
- 100 MW Array**
  - Turbine (90m hh)
  - Safe Harbor Turbine (80m hh)
- 200 MW Array**
  - Turbine (90m hh)
  - Alternate Turbine Location (90m hh)
  - Safe Harbor Turbine (80m hh)
- CRW's Hessler Proposal**
  - Turbine from Primary to Alternate (90m hh)
  - Turbine from Alternate to Primary (90m hh)
  - Proposed Turbine Access Road
  - Temporary Construction Easement (Needed for Construction)
  - Collector Line
  - Crane Path
  - Interstate Highway
- Infrastructure**
  - U.S. Highway
  - State Highway
  - Secondary Road
  - Substation
  - O&M Facility
  - Batch Plant
  - Project Boundary
  - Township/Range Boundary
  - County Boundary
- Land Status**
  - Lease, Signed
  - Pending Approval
  - Parcel Boundary



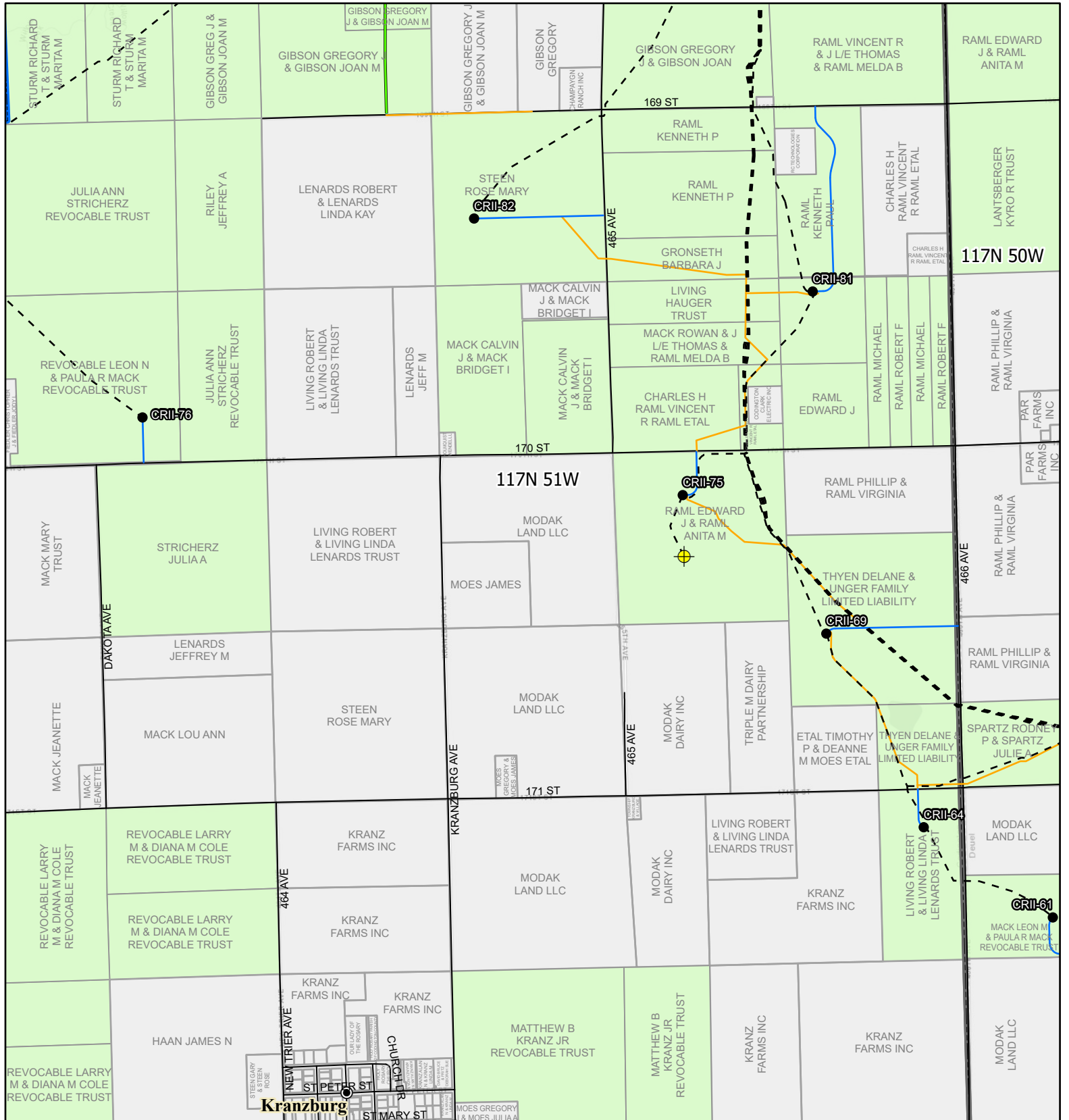
**Kilometers**  
0 0.5 1

**Miles**  
0 0.25 0.5

Base Map: World Light Gray Canvas Base  
Sources: Esri, HERE, Garmin, © OpenStreetMap contributors, and the GIS user community  
Quadrangle: Kranzburg (1970), Kranzburg (1970)  
Township/Range: T117N, R51W

Codington County, South Dakota  
Projection: NAD 1983 UTM Zone 14N

**SWCA**  
ENVIRONMENTAL CONSULTANTS



### PUC Supplemental Crowned Ridge II Wind Farm

- MET Tower
- City
- 100 MW Array**
  - Turbine (90m hh)
  - Safe Harbor Turbine (80m hh)
- 200 MW Array**
  - Turbine (90m hh)
  - Alternate Turbine Location (90m hh)
  - Safe Harbor Turbine (80m hh)
- CRW's Hessler Proposal**
  - Turbine from Primary to Alternate (90m hh)
  - Turbine from Alternate to Primary (90m hh)
  - Proposed Turbine Access Road
  - Temporary Construction Easement (Needed for Construction)
  - Collector Line
  - Crane Path
  - Interstate Highway
- Infrastructure**
  - U.S. Highway
  - State Highway
  - Secondary Road
  - Substation
  - O&M Facility
  - Batch Plant
- Boundaries**
  - Project Boundary
  - Township/Range Boundary
  - County Boundary
- Land Status**
  - Lease, Signed
  - Pending Approval
  - Parcel Boundary



**Kilometers**

0 0.5 1

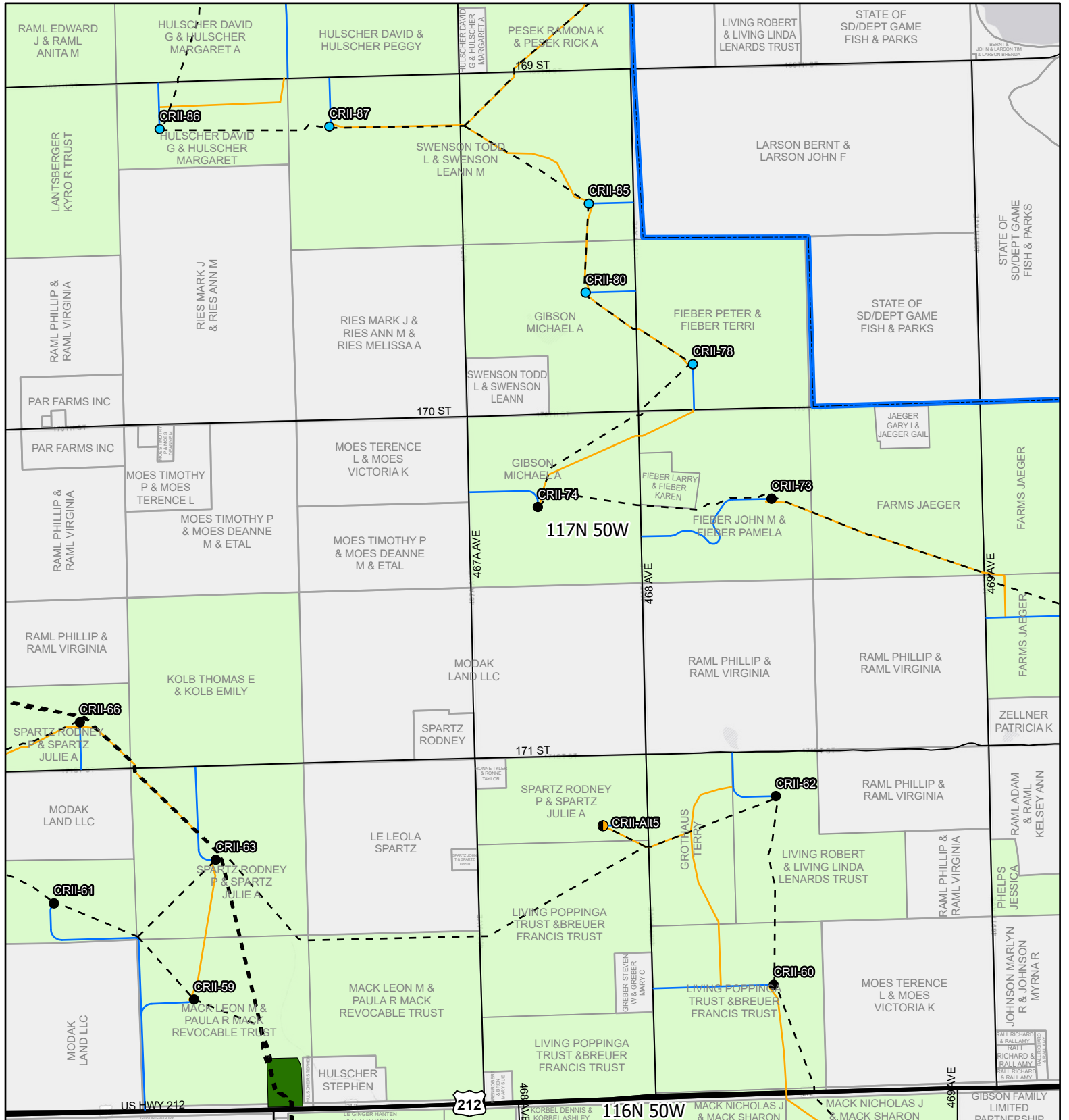
**Miles**

0 0.25 0.5

Base Map: World Light Gray Canvas Base  
 Sources: Esri, HERE, Garmin, © OpenStreetMap contributors, and the GIS user community  
 Quadrangle: Kranzburg (1970),  
 Kranzburg (1970)  
 Township/Range: T117N, R51W &  
 T117N, R50W  
 Codington and Deuel Counties, South Dakota  
 Projection: NAD 1983 UTM Zone 14N

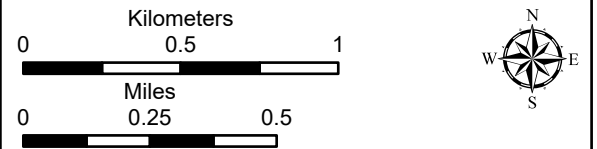
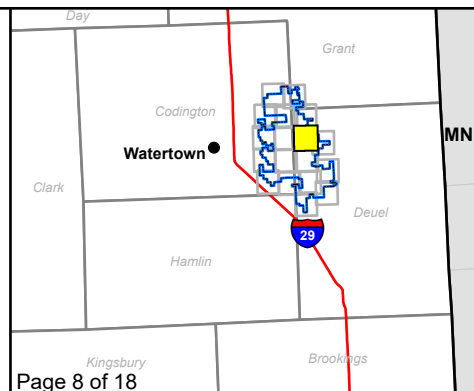






### PUC Supplemental Crowded Ridge II Wind Farm

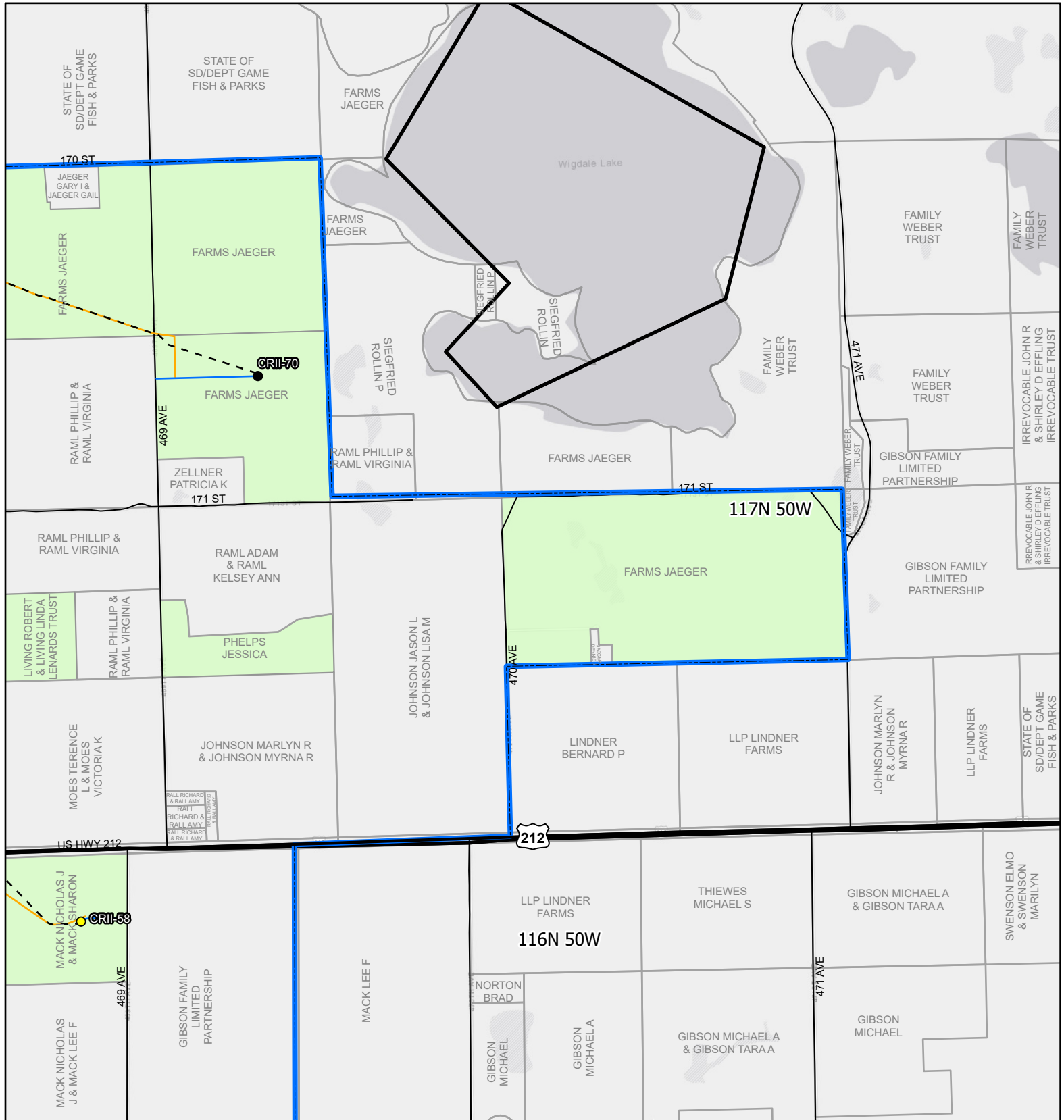
- MET Tower
- City
- 100 MW Array**
  - Turbine (90m hh)
  - Safe Harbor Turbine (80m hh)
- 200 MW Array**
  - Turbine (90m hh)
  - Alternate Turbine Location (90m hh)
  - Safe Harbor Turbine (80m hh)
- CRW's Hessler Proposal**
  - Turbine from Primary to Alternate (90m hh)
  - Turbine from Alternate to Primary (90m hh)
  - Proposed Turbine Access Road
  - Temporary Construction Easement (Needed for Construction)
  - Collector Line
  - Crane Path
  - Interstate Highway
- Infrastructure**
  - U.S. Highway
  - State Highway
  - Secondary Road
  - Substation
  - O&M Facility
  - Batch Plant
- Boundaries**
  - Project Boundary
  - Township/Range Boundary
  - County Boundary
- Land Status**
  - Lease, Signed
  - Pending Approval
  - Parcel Boundary



Base Map: World Light Gray Canvas Base  
 Sources: Esri, HERE, Garmin, © OpenStreetMap contributors, and the GIS user community  
 Quadrangle: Kranzburg (1970), Goodwin (1970)  
 Township/Range: T117N, R50W


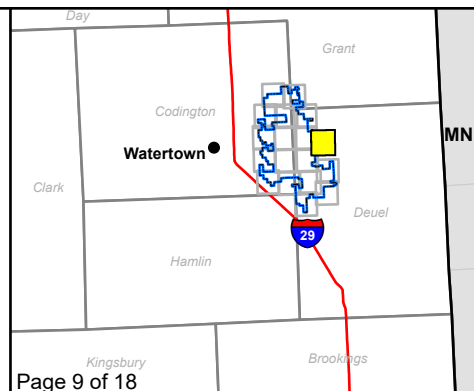
Deuel County, South Dakota  
 Projection: NAD 1983 UTM Zone 14N





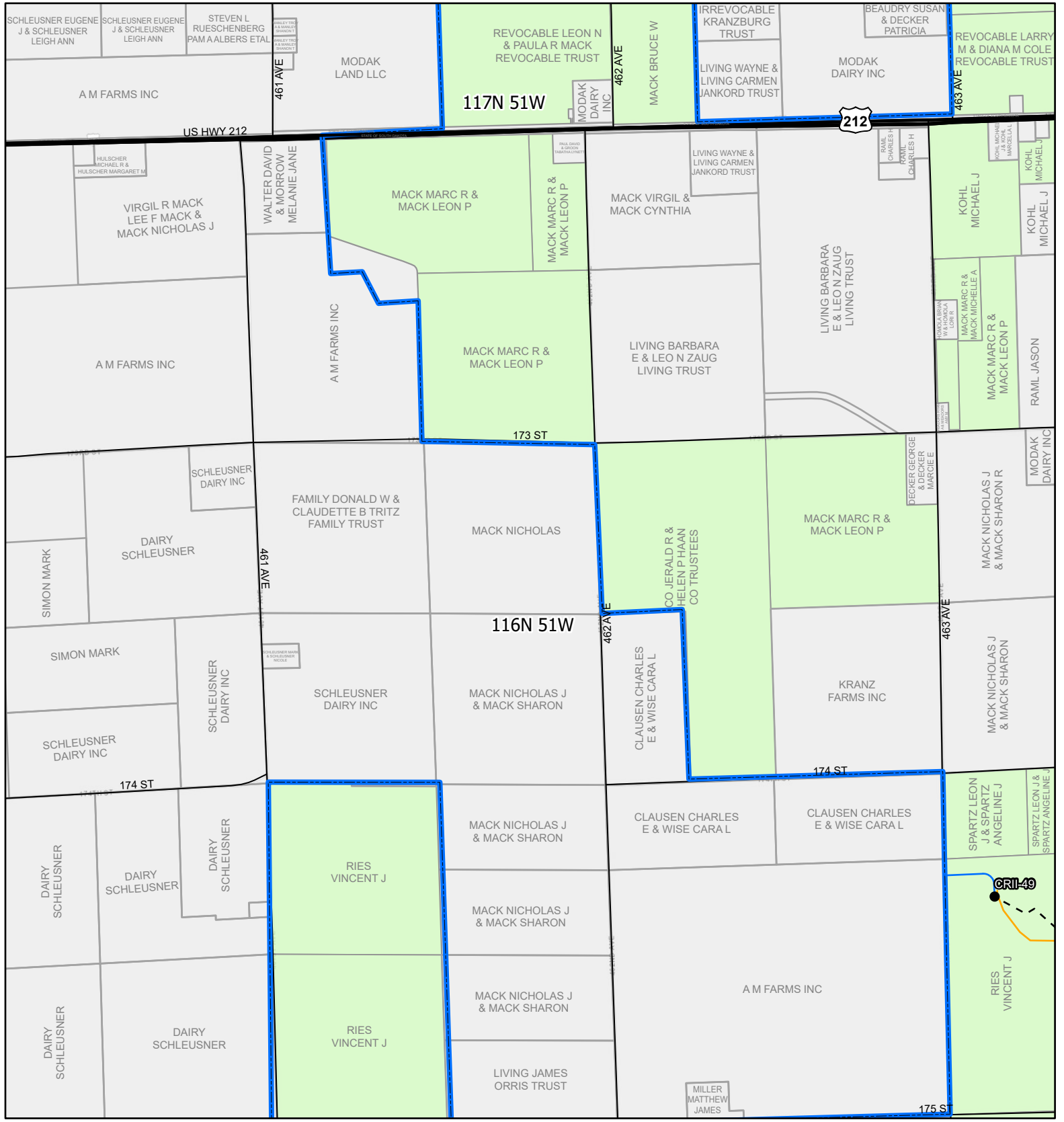
### PUC Supplemental Crowned Ridge II Wind Farm

- MET Tower
- City
- 100 MW Array**
  - Turbine (90m hh)
  - Safe Harbor Turbine (80m hh)
- 200 MW Array**
  - Turbine (90m hh)
  - Alternate Turbine Location (90m hh)
  - Safe Harbor Turbine (80m hh)
- CRW's Hessler Proposal**
  - Turbine from Primary to Alternate (90m hh)
  - Turbine from Alternate to Primary (90m hh)
  - Proposed Turbine Access Road
  - Temporary Construction Easement (Needed for Construction)
  - Collector Line
  - Crane Path
  - Interstate Highway
- Infrastructure**
  - U.S. Highway
  - State Highway
  - Secondary Road
  - Substation
  - O&M Facility
  - Batch Plant
  - Project Boundary
  - Township/Range Boundary
  - County Boundary
  - Land Status**
    - Lease, Signed
    - Pending Approval
    - Parcel Boundary



Base Map: World Light Gray Canvas Base  
 Sources: Esri, HERE, Garmin, © OpenStreetMap contributors, and the GIS user community  
 Quadrangle: South Shore (1973),  
 Kranzburg (1970)  
 Township/Range: T117N, R50W &  
 T116N, R50W  
 Deuel County, South Dakota  
 Projection: NAD 1983 UTM Zone 14N





## PUC Supplemental Crowned Ridge II Wind Farm

- MET Tower
- City
- 100 MW Array**
  - Turbine (90m hh)
  - Safe Harbor Turbine (80m hh)
- 200 MW Array**
  - Turbine (90m hh)
  - Alternate Turbine Location (90m hh)
  - Safe Harbor Turbine (80m hh)
- CRW's Hessler Proposal**
  - Turbine from Primary to Alternate (90m hh)
  - Turbine from Alternate to Primary (90m hh)
  - Proposed Turbine Access Road
  - Temporary Construction Easement (Needed for Construction)
  - Collector Line
  - Crane Path
  - Interstate Highway
- Infrastructure**
  - U.S. Highway
  - State Highway
  - Secondary Road
  - Substation
  - O&M Facility
  - Batch Plant
  - Project Boundary
  - Township/Range Boundary
  - County Boundary
- Land Status**
  - Lease, Signed
  - Pending Approval
  - Parcel Boundary



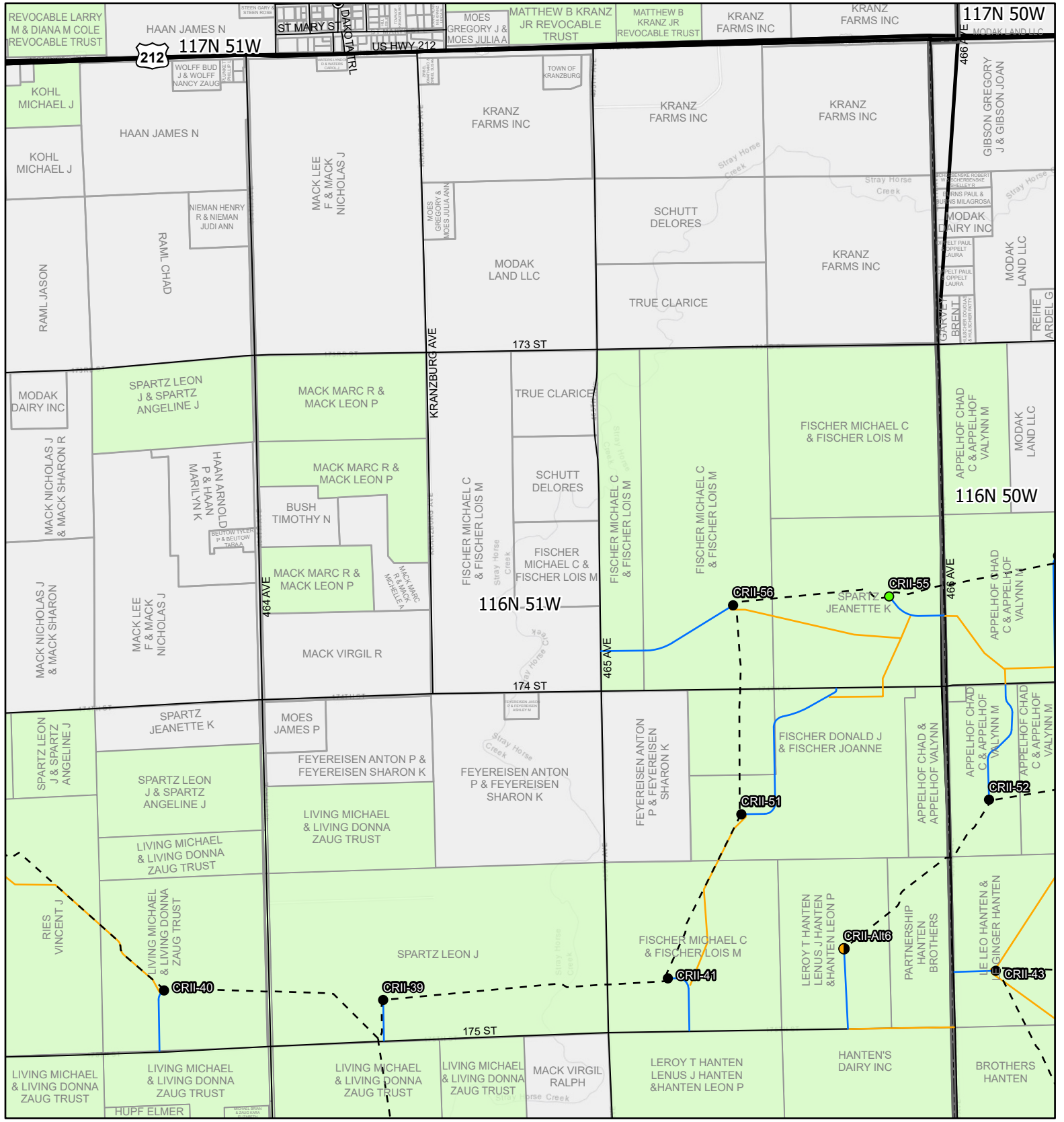
**Kilometers**

0 0.5 1

**Miles**

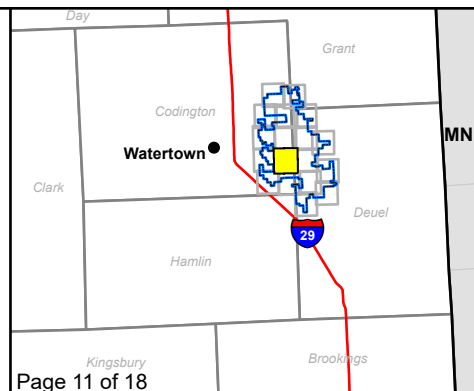
0 0.25 0.5

Base Map: World Light Gray Canvas Base  
 Sources: Esri, HERE, Garmin, © OpenStreetMap contributors, and the GIS user community  
 Quadrangle: Kranzburg (1970), Kranzburg SW (1981)  
 Township/Range: T117N, R51W & T116N, R51W  
 Codington County, South Dakota  
 Projection: NAD 1983 UTM Zone 14N



### PUC Supplemental Crowned Ridge II Wind Farm

- MET Tower
- City
- 100 MW Array**
  - Turbine (90m hh)
  - Safe Harbor Turbine (80m hh)
- 200 MW Array**
  - Turbine (90m hh)
  - Alternate Turbine Location (90m hh)
  - Safe Harbor Turbine (80m hh)
- CRW's Hessler Proposal**
  - Turbine from Primary to Alternate (90m hh)
  - Turbine from Alternate to Primary (90m hh)
  - Proposed Turbine Access Road
  - Temporary Construction Easement (Needed for Construction)
  - Collector Line
  - Crane Path
  - Interstate Highway
- Infrastructure**
  - U.S. Highway
  - State Highway
  - Secondary Road
  - Substation
  - O&M Facility
  - Batch Plant
  - Project Boundary
  - Township/Range Boundary
  - County Boundary
- Land Status**
  - Lease, Signed
  - Pending Approval
  - Parcel Boundary



**Kilometers**

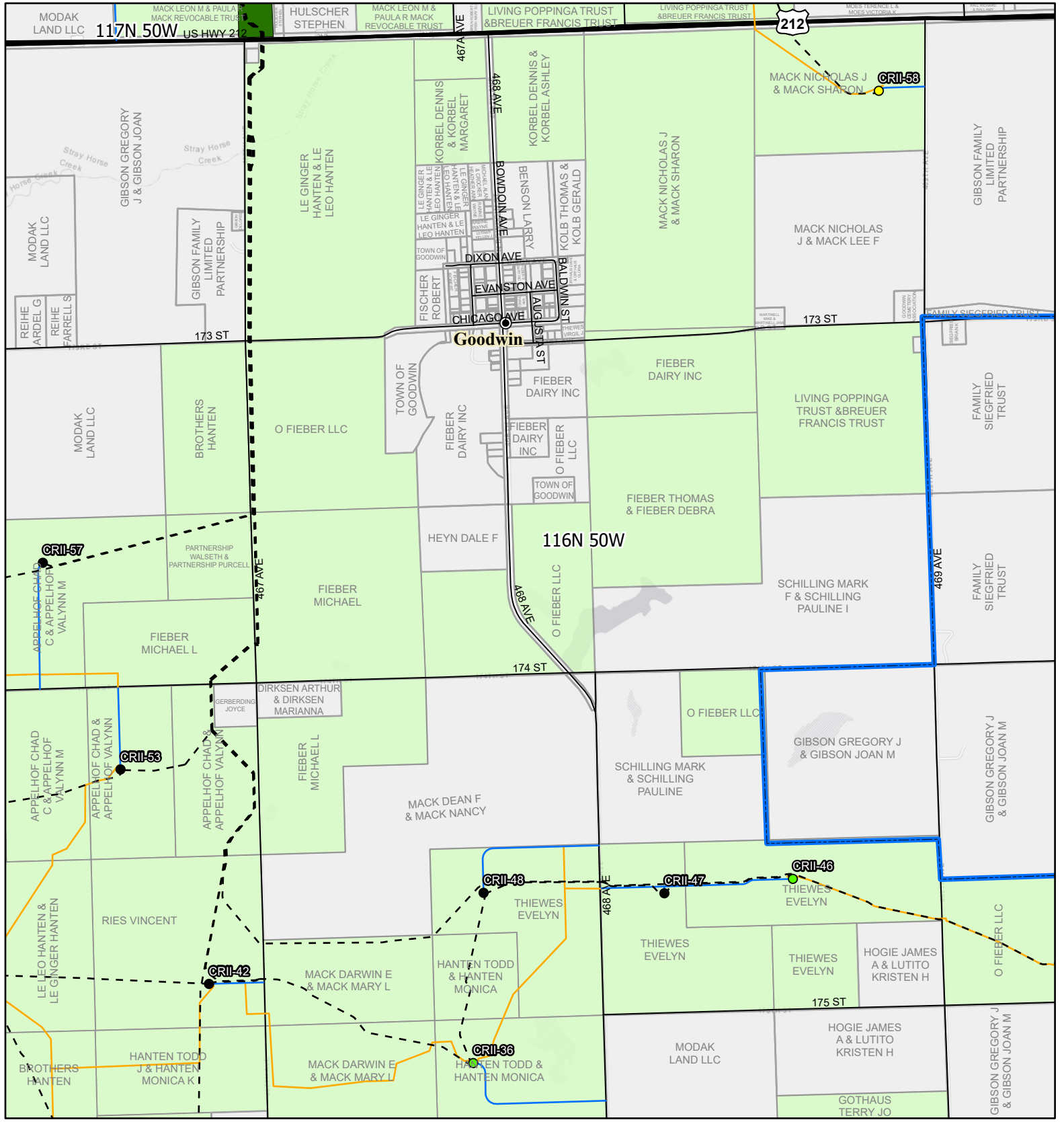
0 0.5 1

**Miles**

0 0.25 0.5

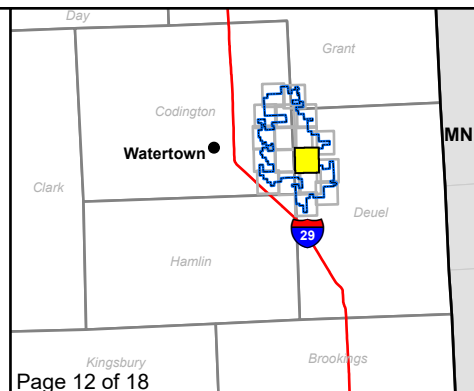
Base Map: World Light Gray Canvas Base  
 Sources: Esri, HERE, Garmin, © OpenStreetMap contributors, and the GIS user community  
 Quadrangle: Kranzburg (1970), Kranzburg SW (1981)  
 Township/Range: T117N, R51W & T117N, R50W & T116N, R51W & T116N, R50W  
 Codington and Deuel Counties, South Dakota  
 Projection: NAD 1983 UTM Zone 14N





### PUC Supplemental Crowned Ridge II Wind Farm

- MET Tower
- City
- 100 MW Array**
  - Turbine (90m hh)
  - Safe Harbor Turbine (80m hh)
- 200 MW Array**
  - Turbine (90m hh)
  - Alternate Turbine Location (90m hh)
  - Safe Harbor Turbine (80m hh)
- CRW's Hessler Proposal**
  - Turbine from Primary to Alternate (90m hh)
  - Turbine from Alternate to Primary (90m hh)
  - Proposed Turbine Access Road
  - Temporary Construction Easement (Needed for Construction)
  - Collector Line
  - Crane Path
  - Interstate Highway
- Infrastructure**
  - U.S. Highway
  - State Highway
  - Secondary Road
  - Substation
  - O&M Facility
  - Batch Plant
  - Project Boundary
  - Township/Range Boundary
  - County Boundary
- Land Status**
  - Lease, Signed
  - Pending Approval
  - Parcel Boundary

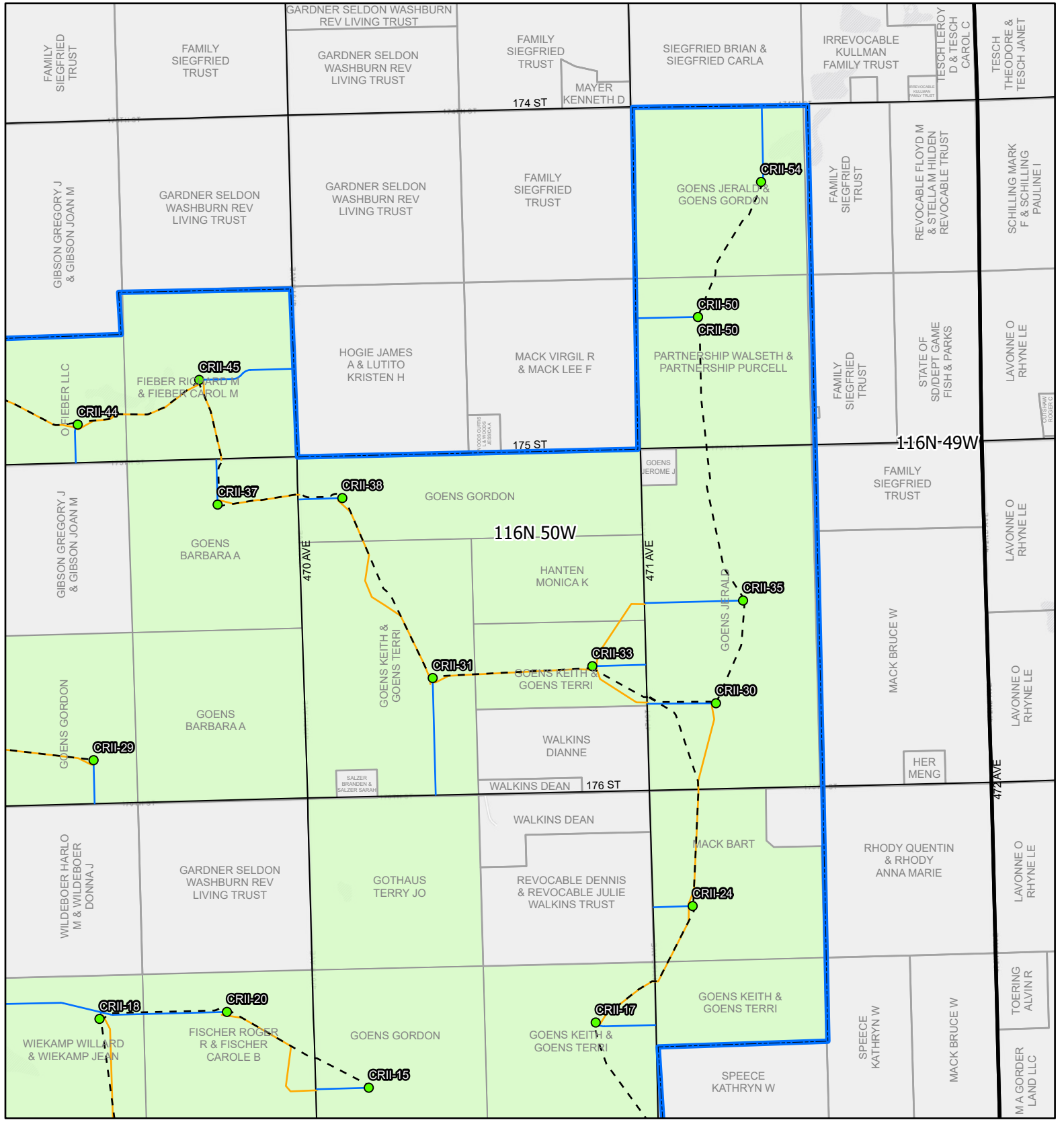


**Kilometers**  
0 0.5 1

**Miles**  
0 0.25 0.5

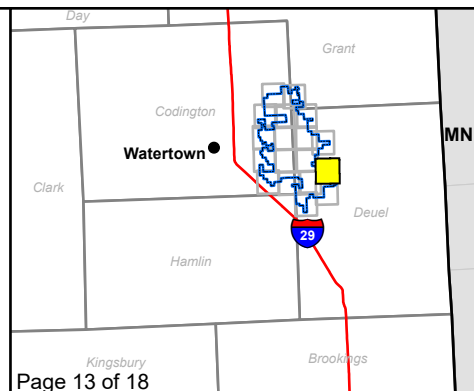
Base Map: World Light Gray Canvas Base  
Sources: Esri, HERE, Garmin, © OpenStreetMap contributors, and the GIS user community  
Quadrangle: Kranzburg (1970), Goodwin (1970), Kranzburg SW (1981), Bemis (1978)  
Township/Range: T117N, R50W & T116N, R50W  
Deuel County, South Dakota  
Projection: NAD 1983 UTM Zone 14N

**SWCA**  
ENVIRONMENTAL CONSULTANTS



### PUC Supplemental Crowned Ridge II Wind Farm

- MET Tower
- City
- 100 MW Array**
  - Turbine (90m hh)
  - Safe Harbor Turbine (80m hh)
- 200 MW Array**
  - Turbine (90m hh)
  - Alternate Turbine Location (90m hh)
  - Safe Harbor Turbine (80m hh)
- CRW's Hessler Proposal**
  - Turbine from Primary to Alternate (90m hh)
  - Turbine from Alternate to Primary (90m hh)
  - Proposed Turbine Access Road
  - Temporary Construction Easement (Needed for Construction)
  - Collector Line
  - Crane Path
  - Interstate Highway
- Infrastructure**
  - U.S. Highway
  - State Highway
  - Secondary Road
  - Substation
  - O&M Facility
  - Batch Plant
  - Project Boundary
  - Township/Range Boundary
  - County Boundary
- Land Status**
  - Lease, Signed
  - Pending Approval
  - Parcel Boundary



**Kilometers**  
0 0.5 1

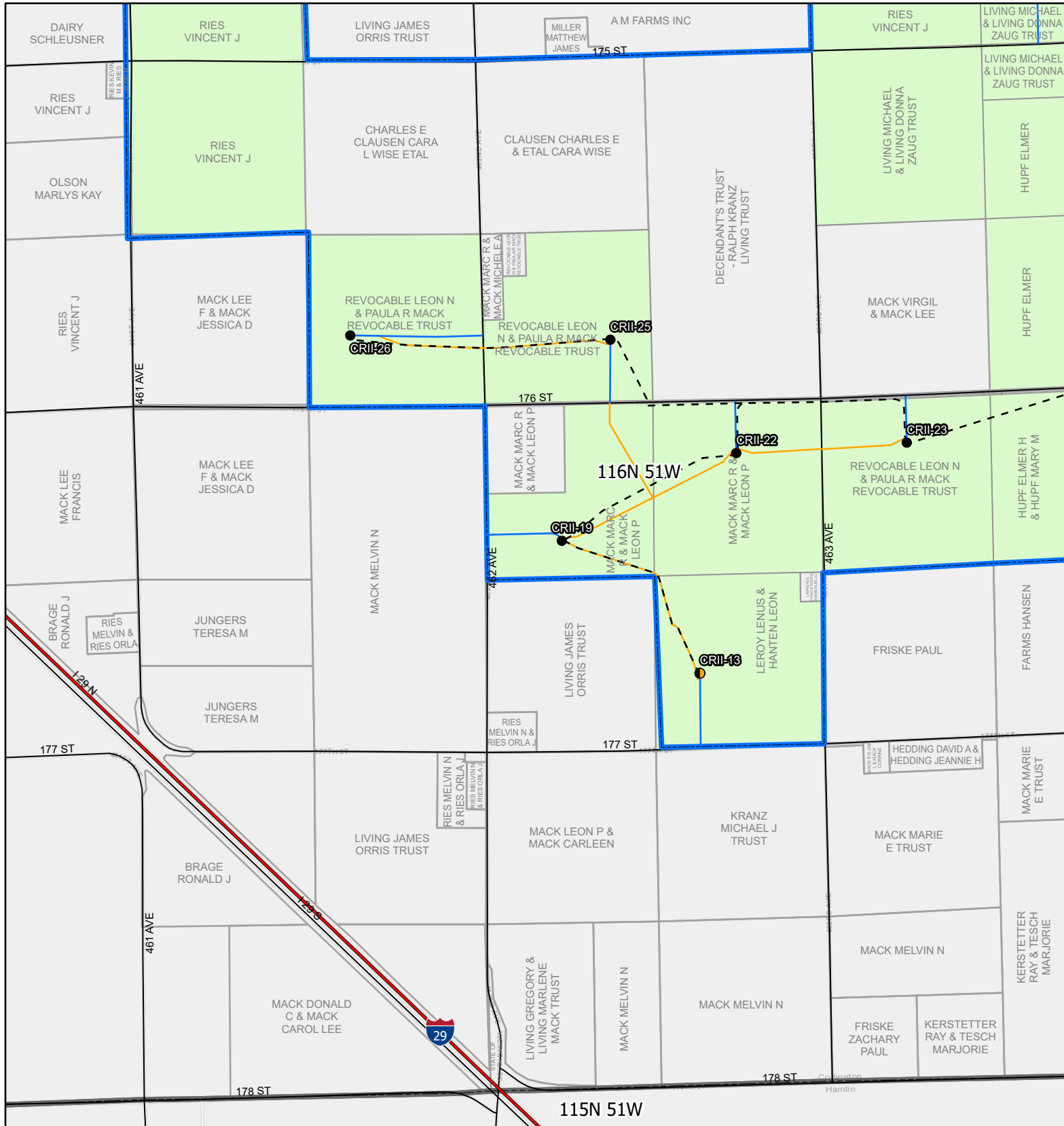
**Miles**  
0 0.25 0.5

Base Map: World Light Gray Canvas Base  
Sources: Esri, HERE, Garmin, © OpenStreetMap contributors, and the GIS user community  
Quadrangle: Bemis (1978)

Township/Range: T118N, R51W


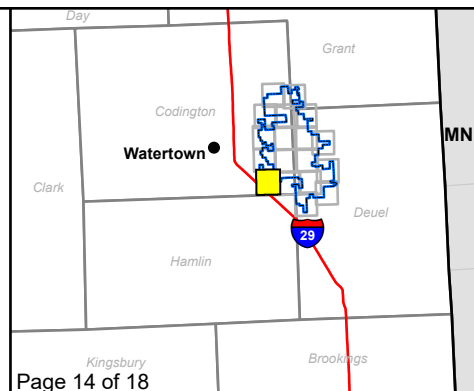
Deuel County, South Dakota  
Projection: NAD 1983 UTM Zone 14N





## PUC Supplemental Crowned Ridge II Wind Farm

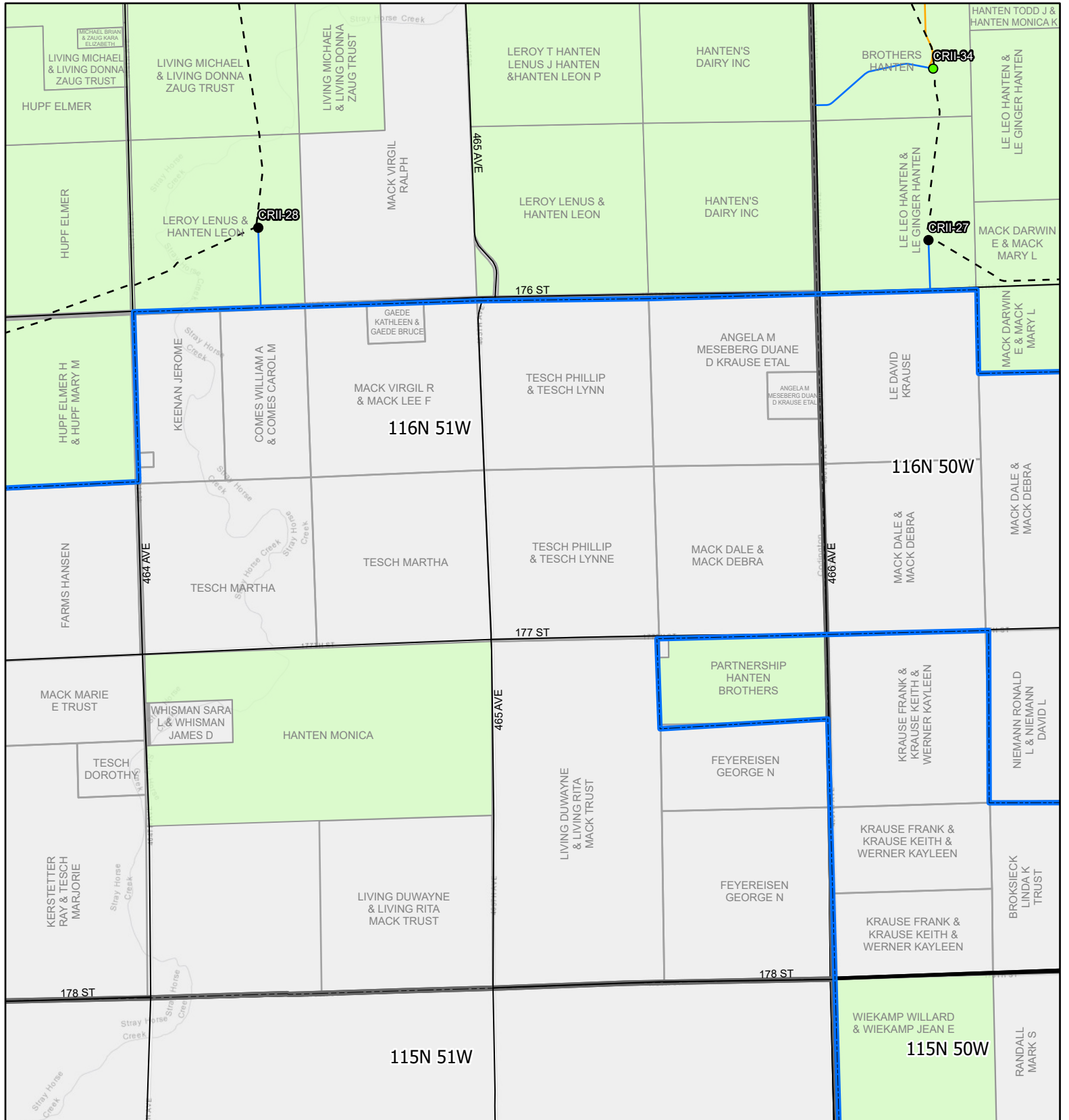
- MET Tower
- City
- 100 MW Array**
  - Turbine (90m hh)
  - Safe Harbor Turbine (80m hh)
- 200 MW Array**
  - Turbine (90m hh)
  - Alternate Turbine Location (90m hh)
  - Safe Harbor Turbine (80m hh)
- CRW's Hessler Proposal**
  - Turbine from Primary to Alternate (90m hh)
  - Turbine from Alternate to Primary (90m hh)
  - Proposed Turbine Access Road
  - Temporary Construction Easement (Needed for Construction)
  - Collector Line
  - Crane Path
  - Interstate Highway
- Infrastructure**
  - U.S. Highway
  - State Highway
  - Secondary Road
  - Substation
  - O&M Facility
  - Batch Plant
  - Project Boundary
  - Township/Range Boundary
  - County Boundary
- Land Status**
  - Lease, Signed
  - Pending Approval
  - Parcel Boundary



Base Map: World Light Gray Canvas Base  
 Sources: Esri, HERE, Garmin, © OpenStreetMap contributors, and the GIS user community  
 Quadrangle: Kranzburg SW (1981), Kranzburg (1970)  
 Township/Range: T116N, R51W

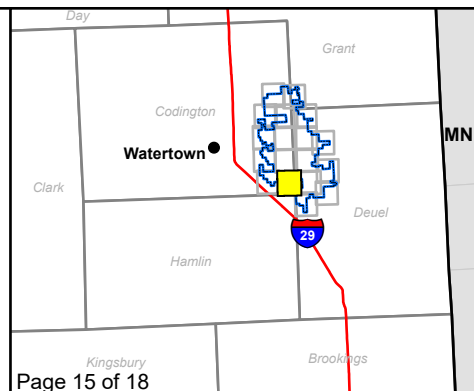
Codington County, South Dakota  
 Projection: NAD 1983 UTM Zone 14N





### PUC Supplemental Crowned Ridge II Wind Farm

- MET Tower
- City
- 100 MW Array**
  - Turbine (90m hh)
  - Safe Harbor Turbine (80m hh)
- 200 MW Array**
  - Turbine (90m hh)
  - Alternate Turbine Location (90m hh)
  - Safe Harbor Turbine (80m hh)
- CRW's Hessler Proposal**
  - Turbine from Primary to Alternate (90m hh)
  - Turbine from Alternate to Primary (90m hh)
  - Proposed Turbine Access Road
  - Temporary Construction Easement (Needed for Construction)
  - Collector Line
  - Crane Path
  - Interstate Highway
- Infrastructure**
  - U.S. Highway
  - State Highway
  - Secondary Road
  - Substation
  - O&M Facility
  - Batch Plant
  - Project Boundary
  - Township/Range Boundary
  - County Boundary
  - Parcel Boundary
- Land Status**
  - Lease, Signed
  - Pending Approval



**Kilometers**

0 0.5 1

---

**Miles**

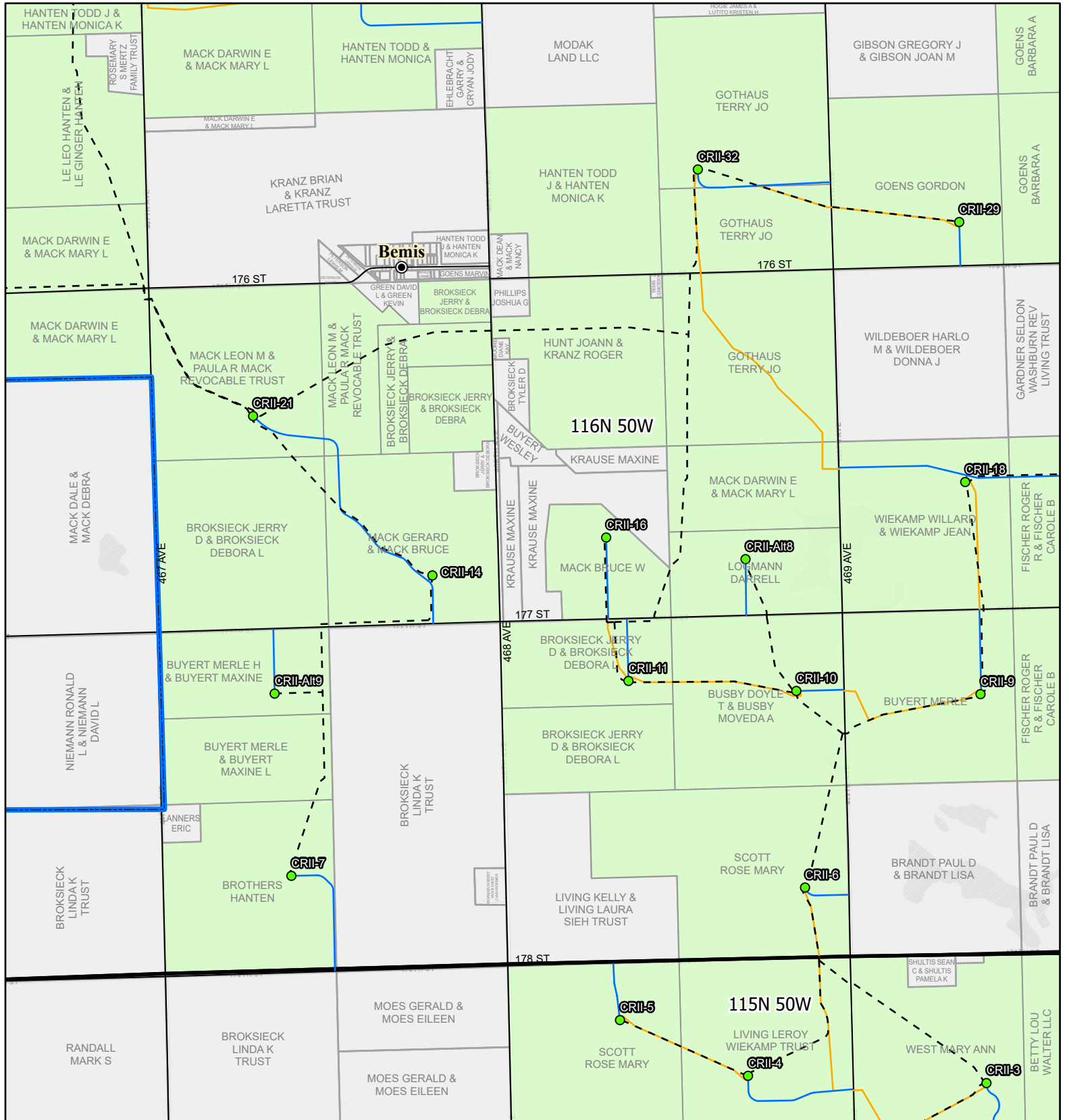
0 0.25 0.5

---

Base Map: World Light Gray Canvas Base  
 Sources: Esri, HERE, Garmin, © OpenStreetMap contributors, and the GIS user community  
 Quadrangle: Kranzburg SW (1981), Bemis (1978)  
 Township/Range: T116N, R51W & T116N, R50W & T115N, R50W  
 Codington and Deuel Counties, South Dakota  
 Projection: NAD 1983 UTM Zone 14N

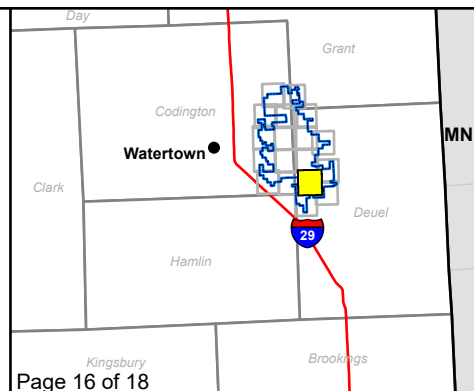
**SWCA**  
ENVIRONMENTAL CONSULTANTS





### PUC Supplemental Crowned Ridge II Wind Farm

- MET Tower
- City
- 100 MW Array**
  - Turbine (90m hh)
  - Safe Harbor Turbine (80m hh)
- 200 MW Array**
  - Turbine (90m hh)
  - Alternate Turbine Location (90m hh)
  - Safe Harbor Turbine (80m hh)
- CRW's Hessler Proposal**
  - Turbine from Primary to Alternate (90m hh)
  - Turbine from Alternate to Primary (90m hh)
  - Proposed Turbine Access Road
  - Temporary Construction Easement (Needed for Construction)
  - Collector Line
  - Crane Path
  - Interstate Highway
- Infrastructure**
  - U.S. Highway
  - State Highway
  - Secondary Road
  - Substation
  - O&M Facility
  - Batch Plant
  - Project Boundary
  - Township/Range Boundary
  - County Boundary
  - Land Status**
    - Lease, Signed
    - Pending Approval
    - Parcel Boundary



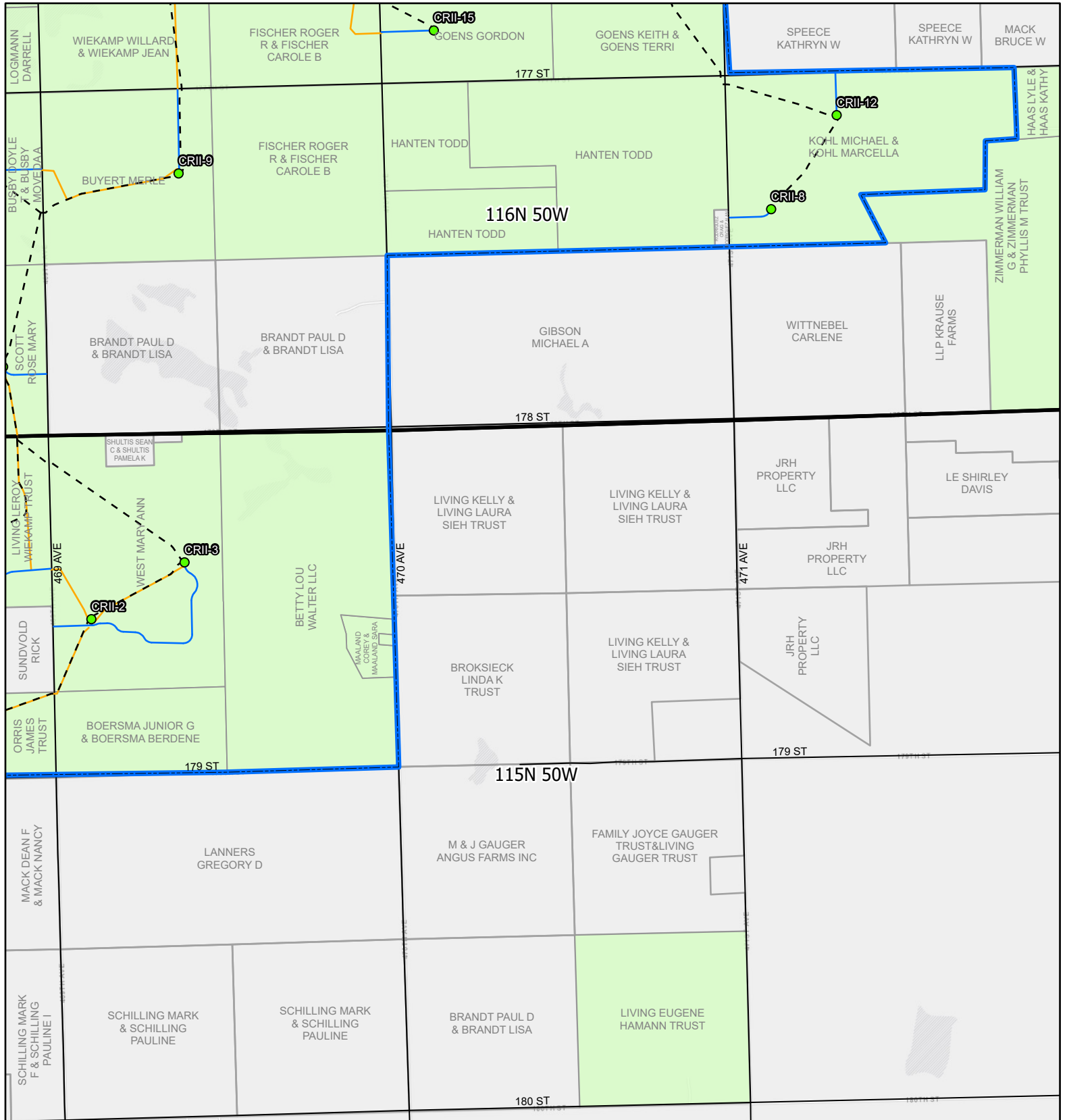
**Kilometers**  
0 0.5 1

**Miles**  
0 0.25 0.5

Base Map: World Light Gray Canvas Base  
Sources: Esri, HERE, Garmin, © OpenStreetMap contributors, and the GIS user community  
Quadrangle: Bemis (1978)

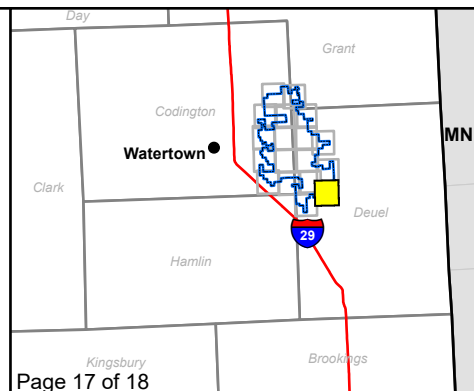
Township/Range: T116N, R50W & T115N, R50W  
Deuel County, South Dakota  
Projection: NAD 1983 UTM Zone 14N

**SWCA**  
ENVIRONMENTAL CONSULTANTS



## PUC Supplemental Crowned Ridge II Wind Farm

- MET Tower
- City
- 100 MW Array**
  - Turbine (90m hh)
  - Safe Harbor Turbine (80m hh)
- 200 MW Array**
  - Turbine (90m hh)
  - Alternate Turbine Location (90m hh)
  - Safe Harbor Turbine (80m hh)
- CRW's Hessler Proposal**
  - Turbine from Primary to Alternate (90m hh)
  - Turbine from Alternate to Primary (90m hh)
  - Proposed Turbine Access Road
  - Temporary Construction Easement (Needed for Construction)
  - Collector Line
  - Crane Path
  - Interstate Highway
- Infrastructure**
  - U.S. Highway
  - State Highway
  - Secondary Road
  - Substation
  - O&M Facility
  - Batch Plant
  - Project Boundary
  - Township/Range Boundary
  - County Boundary
  - Parcel Boundary
- Land Status**
  - Lease, Signed
  - Pending Approval



**Kilometers**

0 0.5 1

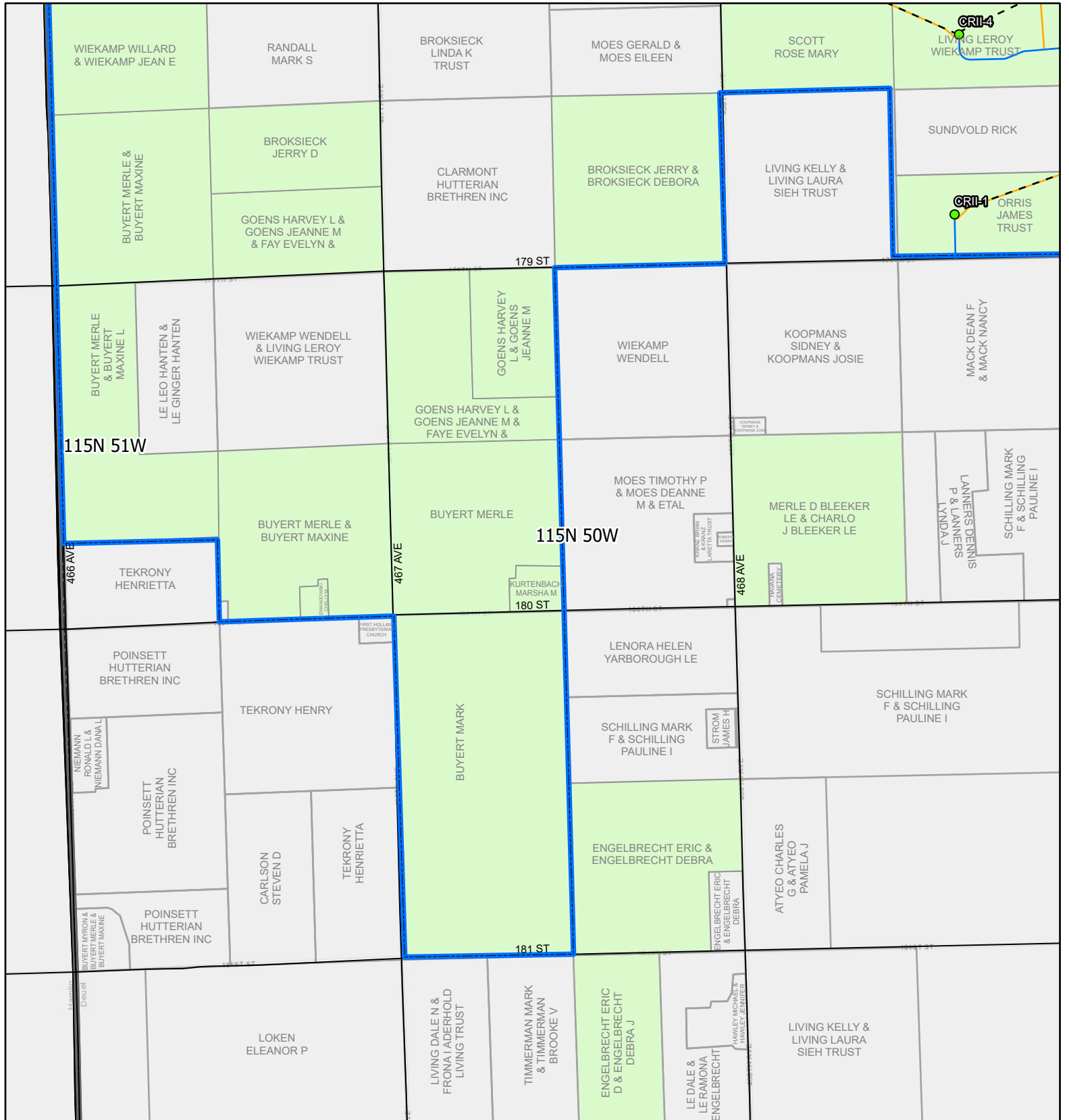
**Miles**

0 0.25 0.5

Base Map: World Light Gray Canvas Base  
Sources: Esri, HERE, Garmin, © OpenStreetMap contributors, and the GIS user community  
Quadrangle: Bemis (1978)

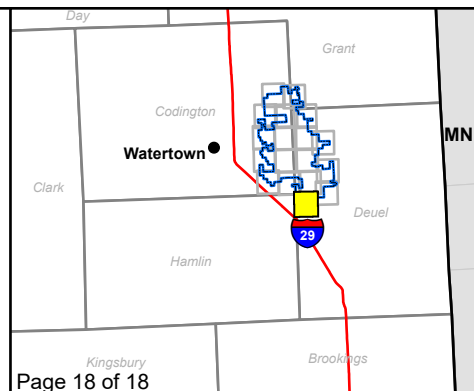
Township/Range: T116N, R50W & T115N, R50W  
Deuel County, South Dakota  
Projection: NAD 1983 UTM Zone 14N





### PUC Supplemental Crowned Ridge II Wind Farm

- MET Tower
- City
- 100 MW Array**
  - Turbine (90m hh)
  - Safe Harbor Turbine (80m hh)
- 200 MW Array**
  - Turbine (90m hh)
  - Alternate Turbine Location (90m hh)
  - Safe Harbor Turbine (80m hh)
- CRW's Hessler Proposal**
  - Turbine from Primary to Alternate (90m hh)
  - Turbine from Alternate to Primary (90m hh)
  - Proposed Turbine Access Road
  - Temporary Construction Easement (Needed for Construction)
  - Collector Line
  - Crane Path
  - Interstate Highway
- Infrastructure**
  - U.S. Highway
  - State Highway
  - Secondary Road
  - Substation
  - O&M Facility
  - Batch Plant
  - Project Boundary
  - Township/Range Boundary
  - County Boundary
- Land Status**
  - Lease, Signed
  - Pending Approval
  - Parcel Boundary



**Kilometers**  
0 0.5 1

**Miles**  
0 0.25 0.5

Base Map: World Light Gray Canvas Base  
Sources: Esri, HERE, Garmin, © OpenStreetMap contributors, and the GIS user community  
Quadrangle: Kranzburg SW (1981), Bemis (1978)  
Township/Range: T115N, R50W

Deuel County, South Dakota  
Projection: NAD 1983 UTM Zone 14N

**SWCA**  
ENVIRONMENTAL CONSULTANTS