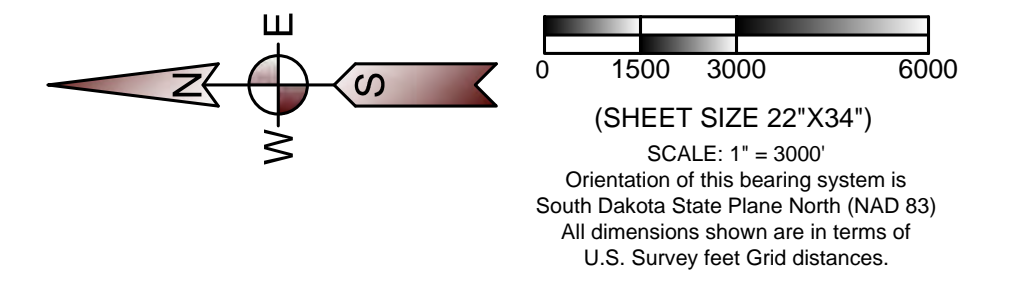


CROWNED RIDGE  
WIND II FARM  
AS-BUILT SETBACK MAP BOOK  
CODINGTON, DEUEL, AND  
GRANT COUNTIES,  
SOUTH DAKOTA



LEGEND

- PROJECT BOUNDARY
- PROPERTY LINE
- SECTION LINE
- QUARTER SECTION LINE
- SIXTEENTH SECTION LINE
- RSB ROAD SETBACK  
(535 feet [1.1 x height] from road right of way - State of South Dakota)  
(535 feet [110% of height] from road right of way - Codington County)  
(535 feet [110% of height] from road right of way - Deuel County)  
(535 feet [110% of height] from road right of way - Grant County)
- PLSB PROPERTY LINE SETBACK  
(535 feet [110% of height] from any property line - Codington County)  
(535 feet [110% of height] from any property line - Deuel County)  
(535 feet [110% of height] from any property line - Grant County)
- MSB MUNICIPAL SETBACK  
(5280 feet from municipal boundaries - Grant and Codington Counties)  
(5280 feet from municipal boundary of Goodwin - Deuel County)
- ORSB PARTICIPATING OCCUPIED HOUSE SETBACK  
(1500 feet from occupied structure - Codington County)  
(1500 feet from occupied structure - Deuel County)
- ORSB NONPARTICIPATING OCCUPIED HOUSE SETBACK  
(1500 feet from occupied structure - Grant County)  
(1500 feet from occupied structure - Grant and Codington Counties)  
(1500 feet from occupied structure - Grant and Codington Counties)  
(1945 feet from occupied structure - Deuel County)
- ORSB NONPARTICIPATING OCCUPIED HOUSE SETBACK  
(1500 feet from occupied structure - Grant and Codington Counties)  
(1500 feet from occupied structure - Grant and Codington Counties)  
(1945 feet from occupied structure - Deuel County)
- LDSB LAKE-PARK DISTRICT SETBACK  
(5280 feet from Lake Park District at Bullhead Lake - Deuel County)
- UE AS BUILT COLLECTION LINE
- FO AS BUILT FIBER OPTIC LINE
- AS BUILT ACCESS ROAD
- 71' AS BUILT TURBINE LOCATION AND NUMBER  
(80 meter hub height, 14.11' tower base diameter depicted at scale by center dot)
- 24' AS BUILT TURBINE LOCATION AND NUMBER  
(90 meter hub height, 14.11' tower base diameter depicted at scale by center dot)
- NONPARTICIPATING PARCEL

CROWNED RIDGE WIND II, LLC



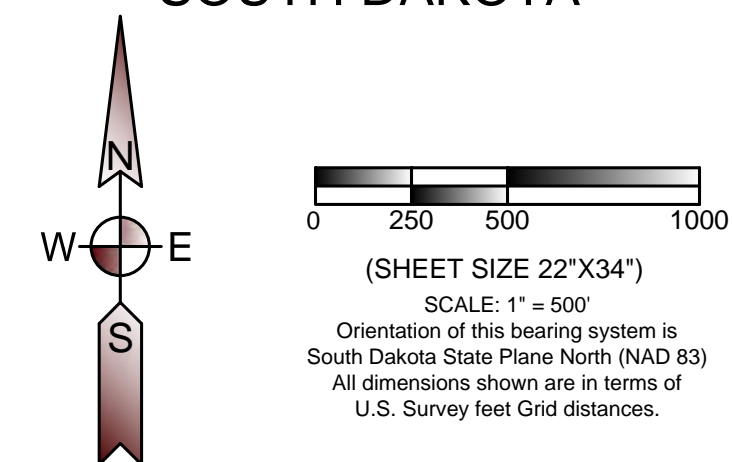
Austin - Billings - Bismarck  
Cedar Rapids - Denver - Detroit Lakes  
Fargo - Minot - Sacramento - St. Paul  
Sioux Falls - Williston  
Web: [www.ulteig.com](http://www.ulteig.com)

5701 South Corporate Place  
Sioux Falls, South Dakota 57108  
Phone: 605.323.2306 Fax: 605.323.2308

Project Number: 17.00669  
Date: 03/26/2021  
Sheets: 1 of 19



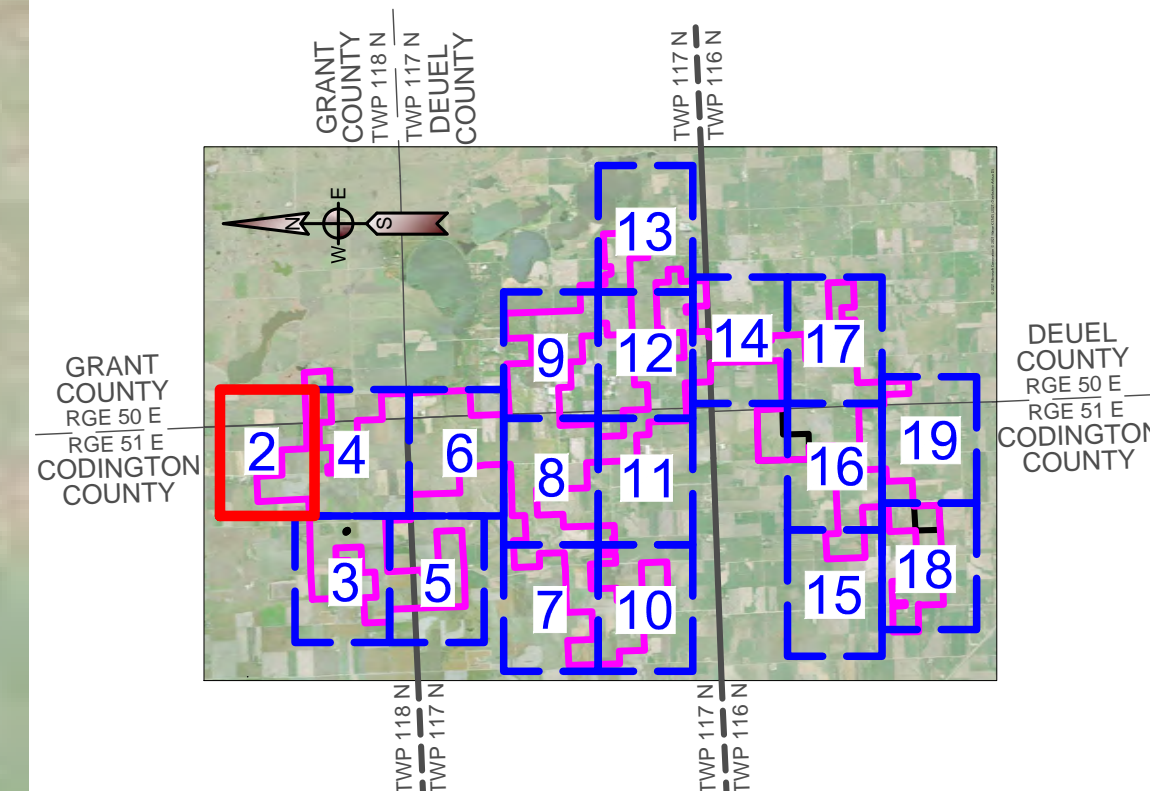
CROWNED RIDGE  
WIND II FARM  
AS-BUILT SETBACK MAP BOOK  
CODINGTON, DEUEL, AND  
GRANT COUNTIES,  
SOUTH DAKOTA



LEGEND

- PROJECT BOUNDARY
- PROPERTY LINE
- SECTION LINE
- QUARTER SECTION LINE
- SIXTEENTH SECTION LINE
- ROAD SETBACK  
(535 feet [1.1 x height] from road right of way - State of South Dakota)  
(535 feet [110% of height] from road right of way - Codington County)  
(535 feet [110% of height] from road right of way - Deuel County)  
(535 feet [110% of height] from road right of way - Grant County)
- PROPERTY LINE SETBACK  
(535 feet [110% of height] from any property line - Codington County)  
(535 feet [110% of height] from any property line - Deuel County)  
(535 feet [110% of height] from any property line - Grant County)
- MUNICIPAL SETBACK  
(5280 feet from municipal boundaries - Grant and Codington Counties)  
(5280 feet from municipal boundary of Goodwin - Deuel County)
- PARTICIPATING OCCUPIED HOUSE SETBACK  
(550 feet from occupied structure - Codington County)  
(1500 feet from occupied structure - Deuel County)
- NONPARTICIPATING OCCUPIED HOUSE SETBACK  
(1500 feet from occupied structure - Grant County)  
(1945 feet from occupied structure - Deuel County)
- NONPARTICIPATING OCCUPIED HOUSE SETBACK  
(1500 feet from occupied structure - Grant and Codington Counties)  
(5280 feet from nonparticipating occupied residence, business, church, or school within town district - Codington County)
- LAKE-PARK DISTRICT SETBACK  
(5280 feet from Lake Park District at Bullhead Lake - Deuel County)
- AS BUILT COLLECTION LINE
- AS BUILT FIBER OPTIC LINE
- AS BUILT ACCESS ROAD
- AS BUILT TURBINE LOCATION AND NUMBER  
(80 meter hub height, 14.11' tower base diameter depicted at scale by center dot)
- AS BUILT TURBINE LOCATION AND NUMBER  
(90 meter hub height, 14.11' tower base diameter depicted at scale by center dot)
- NONPARTICIPATING PARCEL

SHEET LOCATION

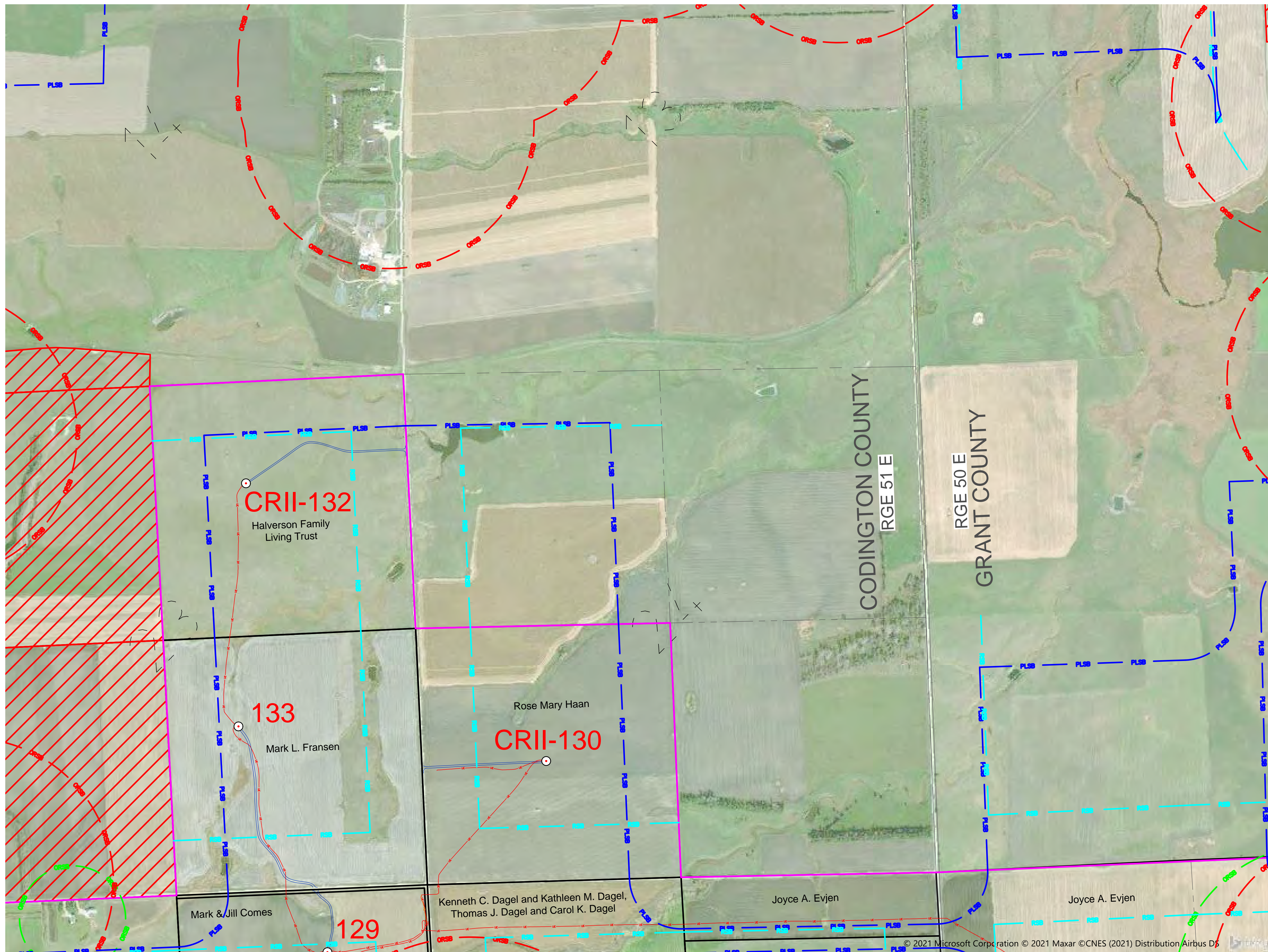


CROWNED RIDGE WIND II, LLC

Ulteig Austin - Billings - Bismarck  
Cedar Rapids - Denver - Detroit Lakes  
Fargo - Minot - Sacramento - St. Paul  
Sioux Falls - Williston  
Web: [www.ulteig.com](http://www.ulteig.com)

5701 South Corporate Place  
Sioux Falls, South Dakota 57108  
Phone: 605.323.2306 Fax: 605.323.2308

Project Number: 17.00669  
Date: 03/26/2021  
Sheets: 2 of 19





0 250 500 1000

(SHEET SIZE 22"X34")

SCALE: 1" = 500'

Orientation of this bearing system is  
South Dakota State Plane North (NAD 83)  
All dimensions shown are in terms of  
U.S. Survey feet Grid distances.

	<b>PROJECT BOUNDARY</b>
	<b>PROPERTY LINE</b>
	<b>SECTION LINE</b>
	<b>QUARTER SECTION LINE</b>
	<b>SIXTEENTH SECTION LINE</b>
	<b>ROAD SETBACK</b> 535 feet (1.1 x height) from road right of way - State of South Dakota) 535 feet (110% of height) from road right of way - Codington County) 535 feet (110% of height) from road right of way - Deuel County) 535 feet (110% of height) from road right of way - Grant County)
	<b>PROPERTY LINE SETBACK</b> 535 feet (110% of height) from any property line - Codington County) 535 feet (110% of height) from any property line - Deuel County) 535 feet (110% of height) from any property line - Grant County)
	<b>MUNICIPAL SETBACK</b> 5280 feet from municipal boundaries - Grant and Codington Counties) 5280 feet from municipal boundary of Goodwin - Deuel County)
	<b>PARTICIPATING OCCUPIED HOUSE SETBACK</b> 550 feet from occupied structure - Codington County) 1500 feet from occupied structure - Deuel County) 1500 feet from occupied structure - Grant County)
	<b>NONPARTICIPATING OCCUPIED HOUSE SETBACK</b> 1945 feet from occupied structure - Deuel County) 1500 feet from occupied structure - Grant and Codington Counties)
	<b>NONPARTICIPATING OCCUPIED HOUSE SETBACK</b> 5280 feet from nonparticipating occupied residence, business, church, or school within town district - Codington County)
	<b>LAKE-PARK DISTRICT SETBACK</b> 5280 feet from Lake Park District at Bullhead Lake - Deuel County)
	<b>AS BUILT COLLECTION LINE</b>
	<b>AS BUILT FIBER OPTIC LINE</b>
	<b>AS BUILT ACCESS ROAD</b>
	<b>AS BUILT TURBINE LOCATION AND NUMBER</b> 80 meter hub height, 14.1" tier base diameter depicted at scale by center dot)
	<b>AS BUILT TURBINE LOCATION AND NUMBER</b> 30 meter hub height, 14.1" tier base diameter depicted at scale by center dot)
	<b>NONPARTICIPATING PARCEL</b>

The map displays a grid of 19 numbered sections. Section 3 is highlighted with a red border. The grid is bounded by Township 116 N to 118 N and Range 50 E to 51 E. Surrounding areas are labeled: GRANT COUNTY, DEUEL COUNTY, and CODINGTON COUNTY. A north arrow is in the top left.

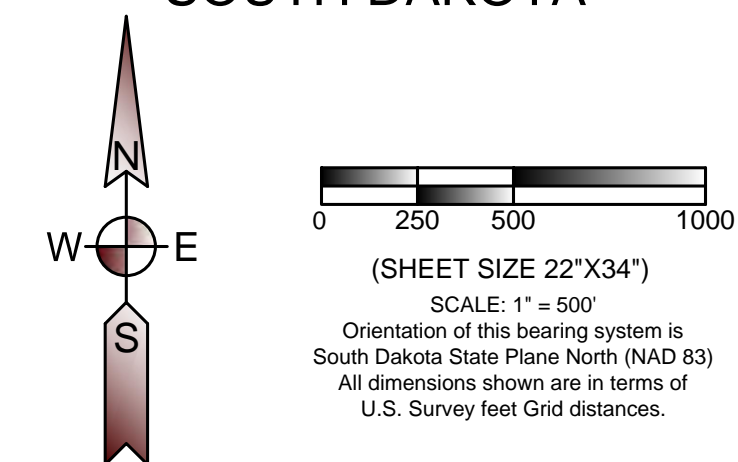
Austin - Billings - Bismarck  
Cedar Rapids - Denver - Detroit Lakes  
Fargo - Minot - Sacramento - St. Paul  
Sioux Falls - Williston  
Web: [www.ulteig.com](http://www.ulteig.com)

5701 South Corporate Place  
Sioux Falls, South Dakota 57108  
Phone: 605.323.2306 Fax: 605.323.2308

Project Number: 17.00669  
Date: 03/26/2021  
Sheets: 3 of 19



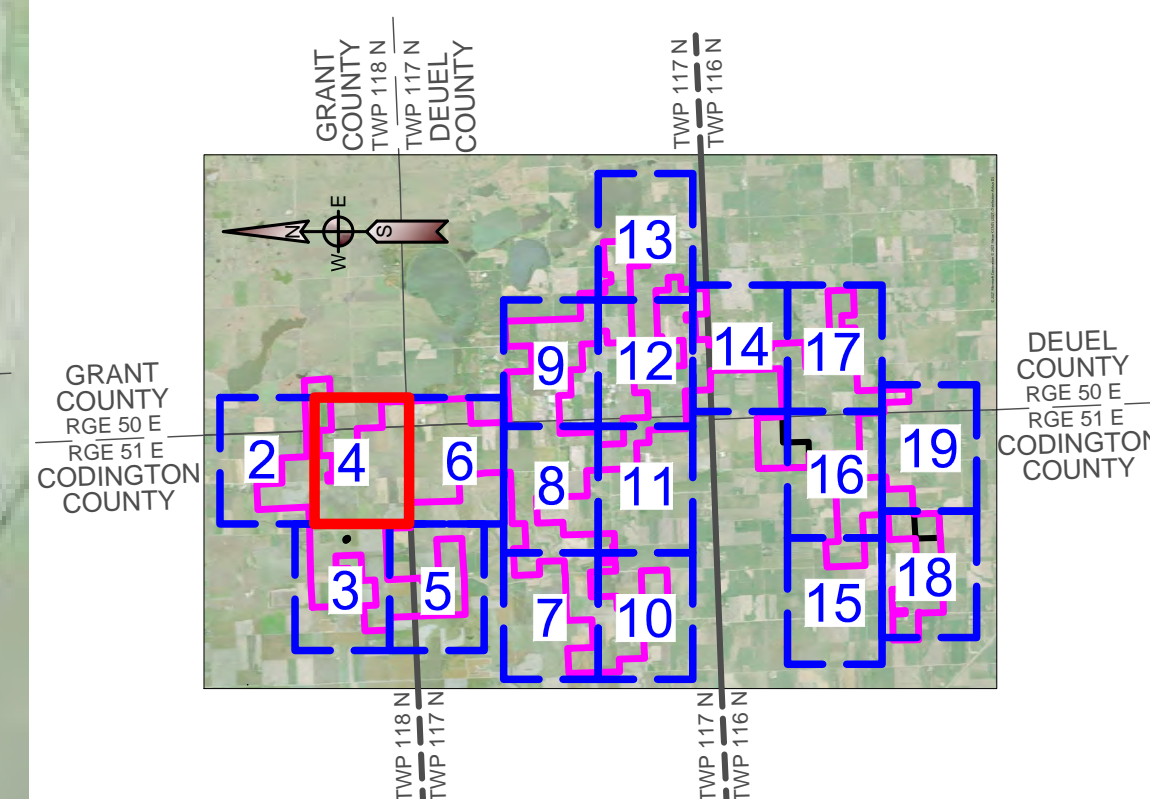
CROWNED RIDGE  
WIND II FARM  
AS-BUILT SETBACK MAP BOOK  
CODINGTON, DEUEL, AND  
GRANT COUNTIES,  
SOUTH DAKOTA



LEGEND

- PROJECT BOUNDARY
- PROPERTY LINE
- SECTION LINE
- QUARTER SECTION LINE
- SIXTEENTH SECTION LINE
- ROAD SETBACK  
(535 feet [1.1 x height] from road right of way - State of South Dakota)  
(535 feet [110% of height] from road right of way - Codington County)  
(535 feet [110% of height] from road right of way - Deuel County)  
(535 feet [110% of height] from road right of way - Grant County)
- PROPERTY LINE SETBACK  
(535 feet [110% of height] from any property line - Codington County)  
(535 feet [110% of height] from any property line - Deuel County)  
(535 feet [110% of height] from any property line - Grant County)
- MUNICIPAL SETBACK  
(5280 feet from municipal boundaries - Grant and Codington Counties)  
(5280 feet from municipal boundary of Goodwin - Deuel County)
- PARTICIPATING OCCUPIED HOUSE SETBACK  
(550 feet from occupied structure - Codington County)  
(1500 feet from occupied structure - Deuel County)  
(1500 feet from occupied structure - Grant County)
- NONPARTICIPATING OCCUPIED HOUSE SETBACK  
(5280 feet from nonparticipating occupied residence, business, church, or school within town district - Codington County)  
(1945 feet from occupied structure - Deuel County)  
(1500 feet from occupied structure - Grant and Codington Counties)
- LAKE-PARK DISTRICT SETBACK  
(5280 feet from Lake Park District at Bullhead Lake - Deuel County)
- AS BUILT COLLECTION LINE
- AS BUILT FIBER OPTIC LINE
- AS BUILT ACCESS ROAD
- AS BUILT TURBINE LOCATION AND NUMBER  
(80 meter hub height, 14.11' tower base diameter depicted at scale by center dot)
- AS BUILT TURBINE LOCATION AND NUMBER  
(90 meter hub height, 14.11' tower base diameter depicted at scale by center dot)
- NONPARTICIPATING PARCEL

SHEET LOCATION



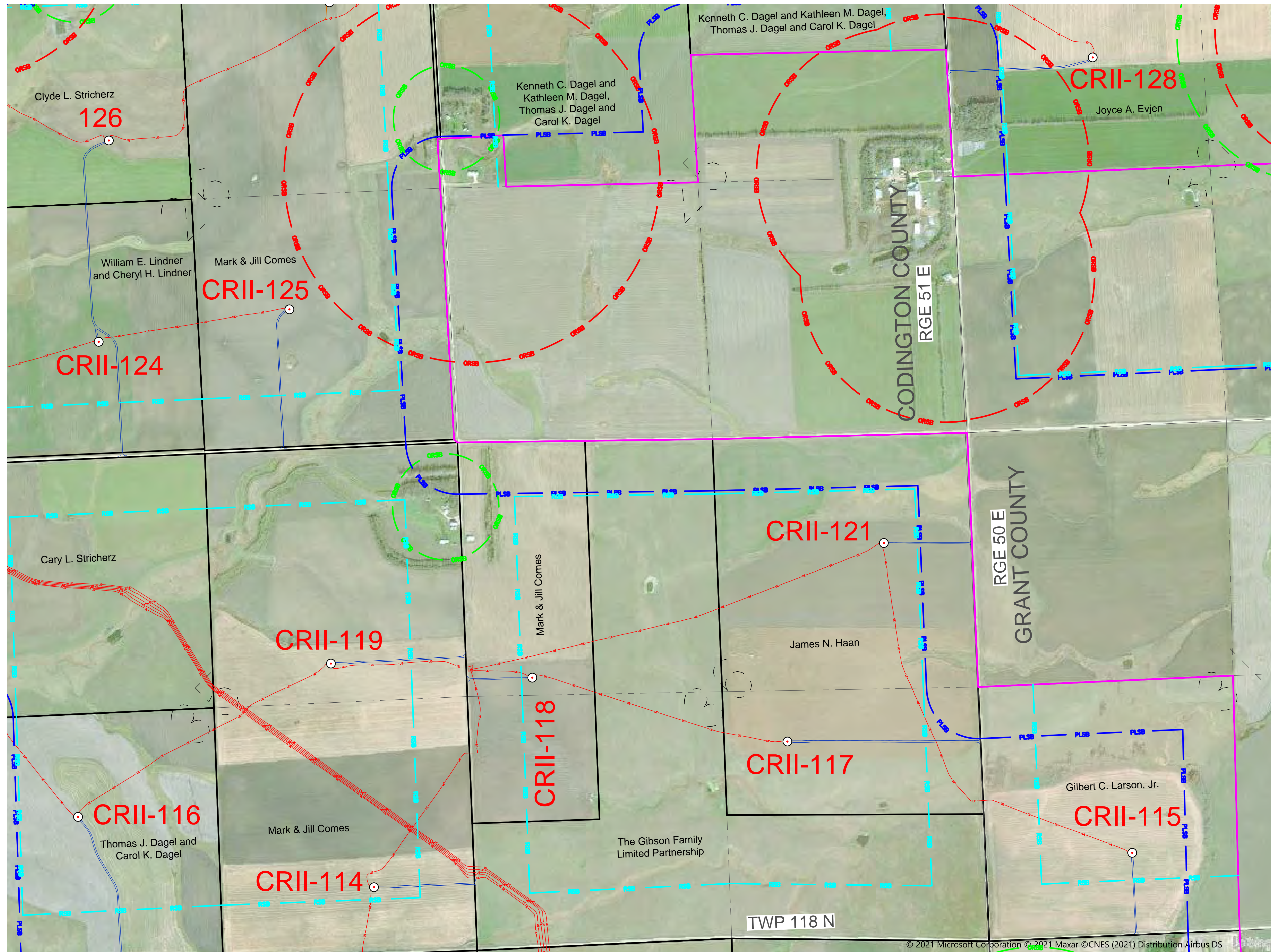
CROWNED RIDGE WIND II, LLC



Austin - Billings - Bismarck  
Cedar Rapids - Denver - Detroit Lakes  
Fargo - Minot - Sacramento - St. Paul  
Sioux Falls - Williston  
Web: [www.ulteig.com](http://www.ulteig.com)

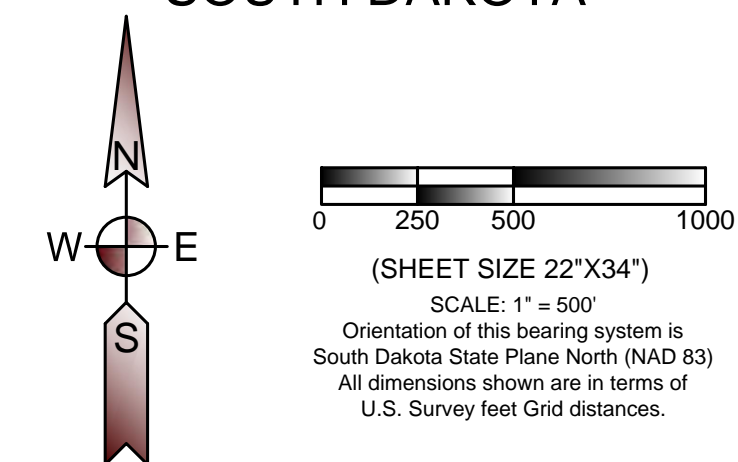
5701 South Corporate Place  
Sioux Falls, South Dakota 57108  
Phone: 605.323.2306 Fax: 605.323.2308

Project Number: 17.00669  
Date: 03/26/2021  
Sheets: 4 of 19





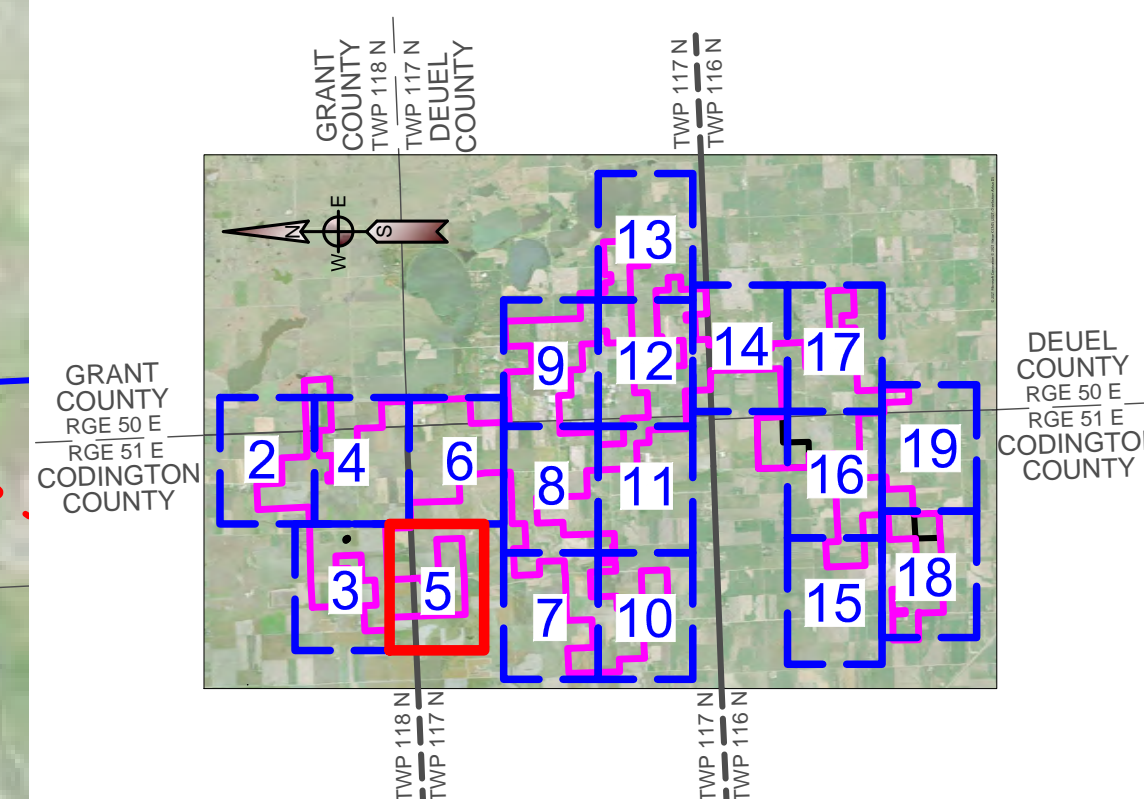
CROWNED RIDGE  
WIND II FARM  
AS-BUILT SETBACK MAP BOOK  
CODINGTON, DEUEL, AND  
GRANT COUNTIES,  
SOUTH DAKOTA



LEGEND

- PROJECT BOUNDARY
- PROPERTY LINE
- SECTION LINE
- QUARTER SECTION LINE
- SIXTEENTH SECTION LINE
- ROAD SETBACK
  - (535 feet [1.1 x height] from road right of way - State of South Dakota)
  - (535 feet [110% of height] from road right of way - Codington County)
  - (535 feet [110% of height] from road right of way - Deuel County)
  - (535 feet [110% of height] from road right of way - Grant County)
- PROPERTY LINE SETBACK
  - (535 feet [110% of height] from any property line - Codington County)
  - (535 feet [110% of height] from any property line - Deuel County)
  - (535 feet [110% of height] from any property line - Grant County)
- MUNICIPAL SETBACK
  - (5280 feet from municipal boundaries - Grant and Codington Counties)
  - (5280 feet from municipal boundary of Goodwin - Deuel County)
- PARTICIPATING OCCUPIED HOUSE SETBACK
  - (550 feet from occupied structure - Codington County)
  - (1500 feet from occupied structure - Deuel County)
  - (1500 feet from occupied structure - Grant County)
- NONPARTICIPATING OCCUPIED HOUSE SETBACK
  - (1500 feet from occupied structure - Grant and Codington Counties)
  - (1945 feet from occupied structure - Deuel County)
  - (1500 feet from occupied structure - Grant and Codington Counties)
- LAKE-PARK DISTRICT SETBACK
  - (5280 feet from Lake Park District at Bullhead Lake - Deuel County)
- AS BUILT COLLECTION LINE
- AS BUILT FIBER OPTIC LINE
- AS BUILT ACCESS ROAD
- AS BUILT TURBINE LOCATION AND NUMBER
  - (80 meter hub height, 14.11' tower base diameter depicted at scale by center dot)
- AS BUILT TURBINE LOCATION AND NUMBER
  - (90 meter hub height, 14.11' tower base diameter depicted at scale by center dot)
- NONPARTICIPATING PARCEL

SHEET LOCATION



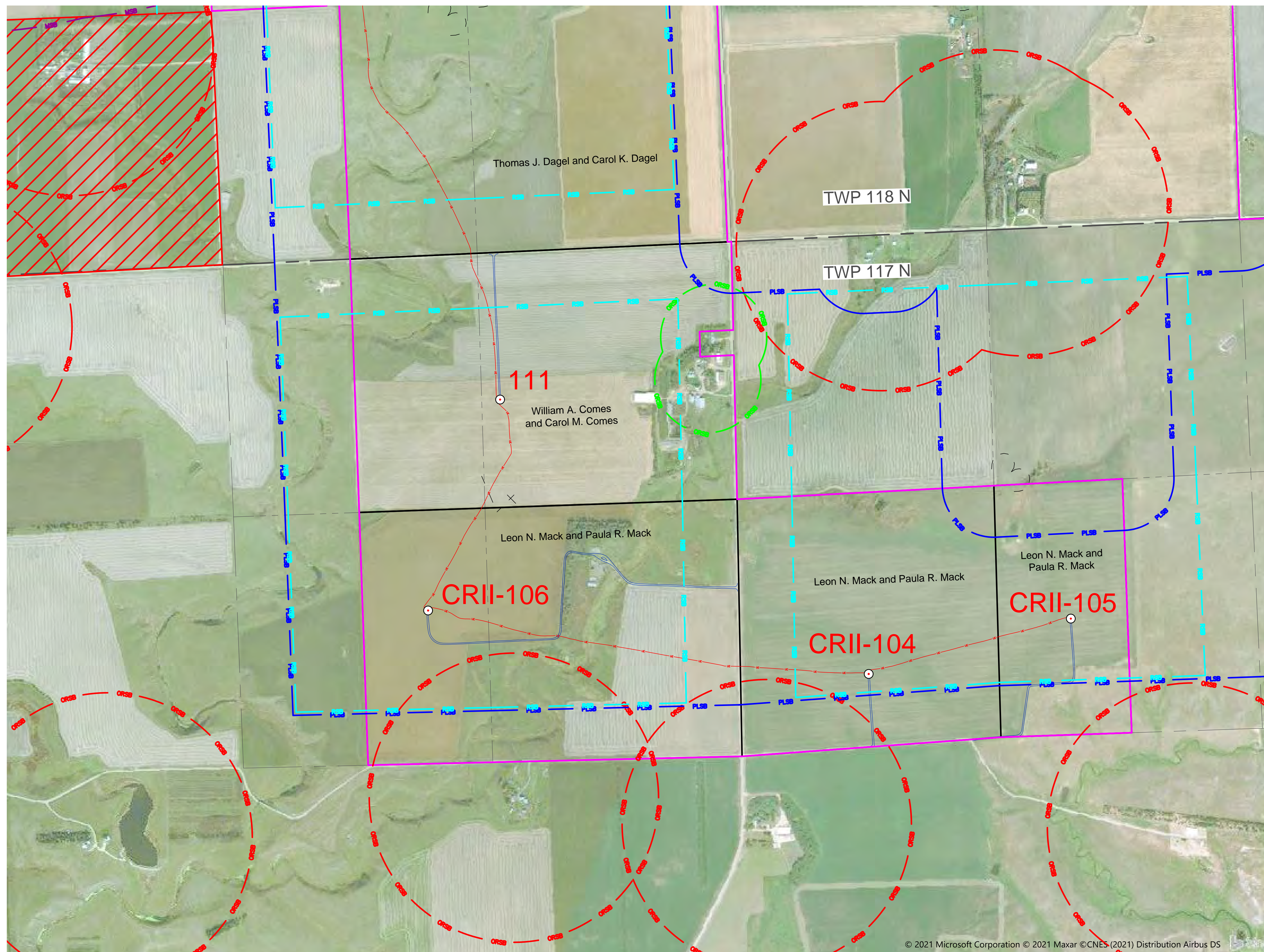
CROWNED RIDGE WIND II, LLC



Austin - Billings - Bismarck  
Cedar Rapids - Denver - Detroit Lakes  
Fargo - Minot - Sacramento - St. Paul  
Sioux Falls - Williston  
Web: [www.ulteig.com](http://www.ulteig.com)

5701 South Corporate Place  
Sioux Falls, South Dakota 57108  
Phone: 605.323.2306 Fax: 605.323.2308

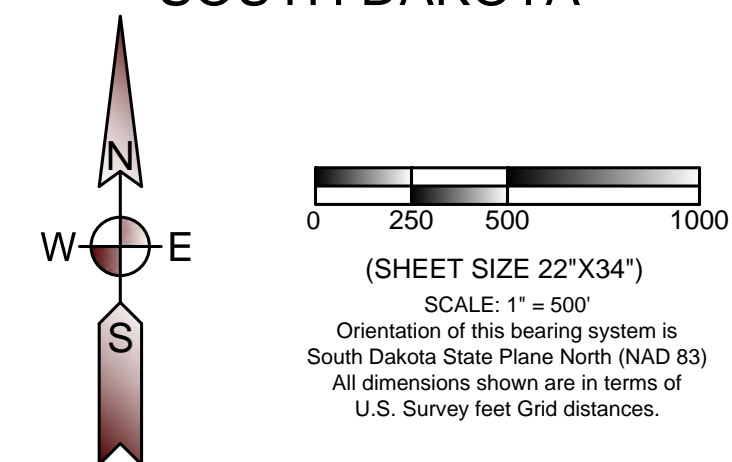
Project Number: 17.00669  
Date: 03/26/2021  
Sheets: 5 of 19



© 2021 Microsoft Corporation © 2021 Maxar © CNES (2021) Distribution Airbus DS



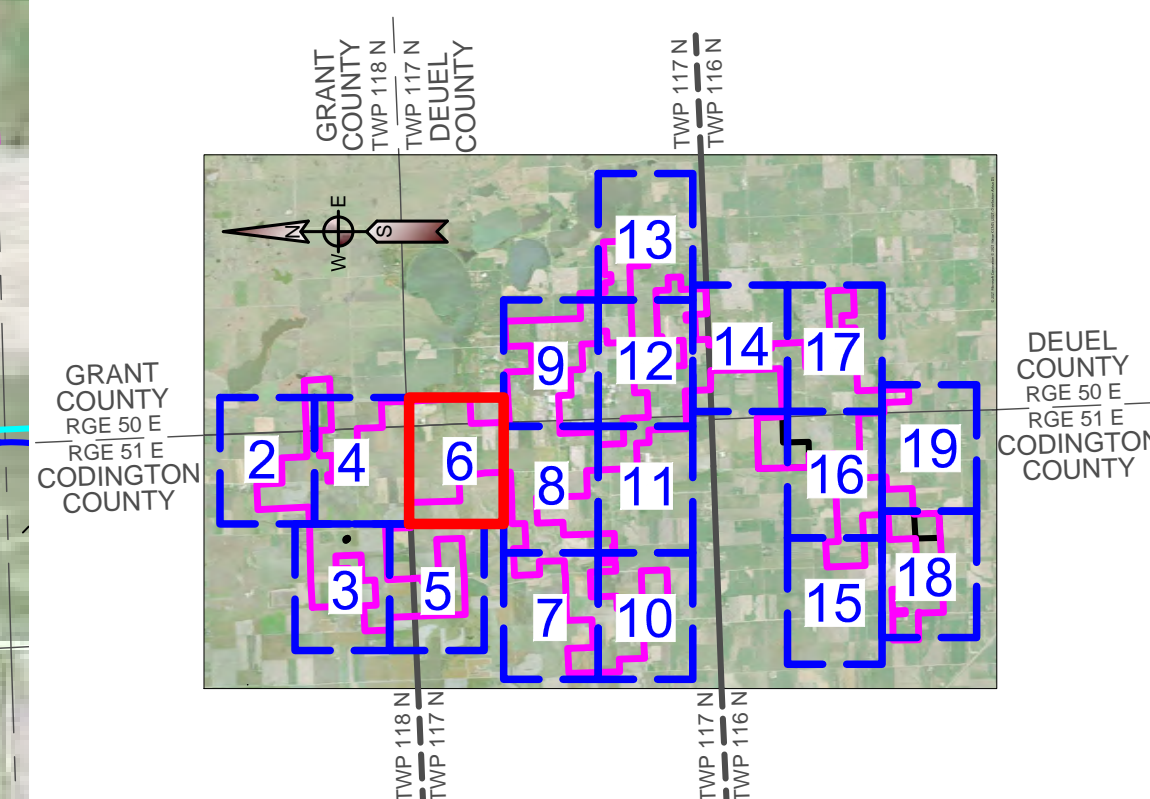
CROWNED RIDGE  
WIND II FARM  
AS-BUILT SETBACK MAP BOOK  
CODINGTON, DEUEL, AND  
GRANT COUNTIES,  
SOUTH DAKOTA



LEGEND

- PROJECT BOUNDARY
- PROPERTY LINE
- SECTION LINE
- QUARTER SECTION LINE
- SIXTEENTH SECTION LINE
- ROAD SETBACK  
(535 feet [1.1 x height] from road right of way - State of South Dakota)  
(535 feet [110% of height] from road right of way - Codington County)  
(535 feet [110% of height] from road right of way - Deuel County)  
(535 feet [110% of height] from road right of way - Grant County)
- PROPERTY LINE SETBACK  
(535 feet [110% of height] from any property line - Codington County)  
(535 feet [110% of height] from any property line - Deuel County)  
(535 feet [110% of height] from any property line - Grant County)
- MUNICIPAL SETBACK  
(5280 feet from municipal boundaries - Grant and Codington Counties)  
(5280 feet from municipal boundary of Goodwin - Deuel County)
- PARTICIPATING OCCUPIED HOUSE SETBACK  
(1500 feet from occupied structure - Codington County)  
(1500 feet from occupied structure - Deuel County)  
(1500 feet from occupied structure - Grant County)
- NONPARTICIPATING OCCUPIED HOUSE SETBACK  
(1500 feet from occupied structure - Grant and Codington Counties)  
(1500 feet from occupied structure - Deuel County)  
(1500 feet from occupied structure - Grant and Codington Counties)  
(5280 feet from nonparticipating occupied residence, business, church, or school within town district - Codington County)
- LAKE-PARK DISTRICT SETBACK  
(5280 feet from Lake Park District at Bullhead Lake - Deuel County)
- AS BUILT COLLECTION LINE
- AS BUILT FIBER OPTIC LINE
- AS BUILT ACCESS ROAD
- 71' AS BUILT TURBINE LOCATION AND NUMBER  
(80 meter hub height, 14.11' tower base diameter depicted at scale by center dot)
- 24' AS BUILT TURBINE LOCATION AND NUMBER  
(90 meter hub height, 14.11' tower base diameter depicted at scale by center dot)
- NONPARTICIPATING PARCEL

SHEET LOCATION



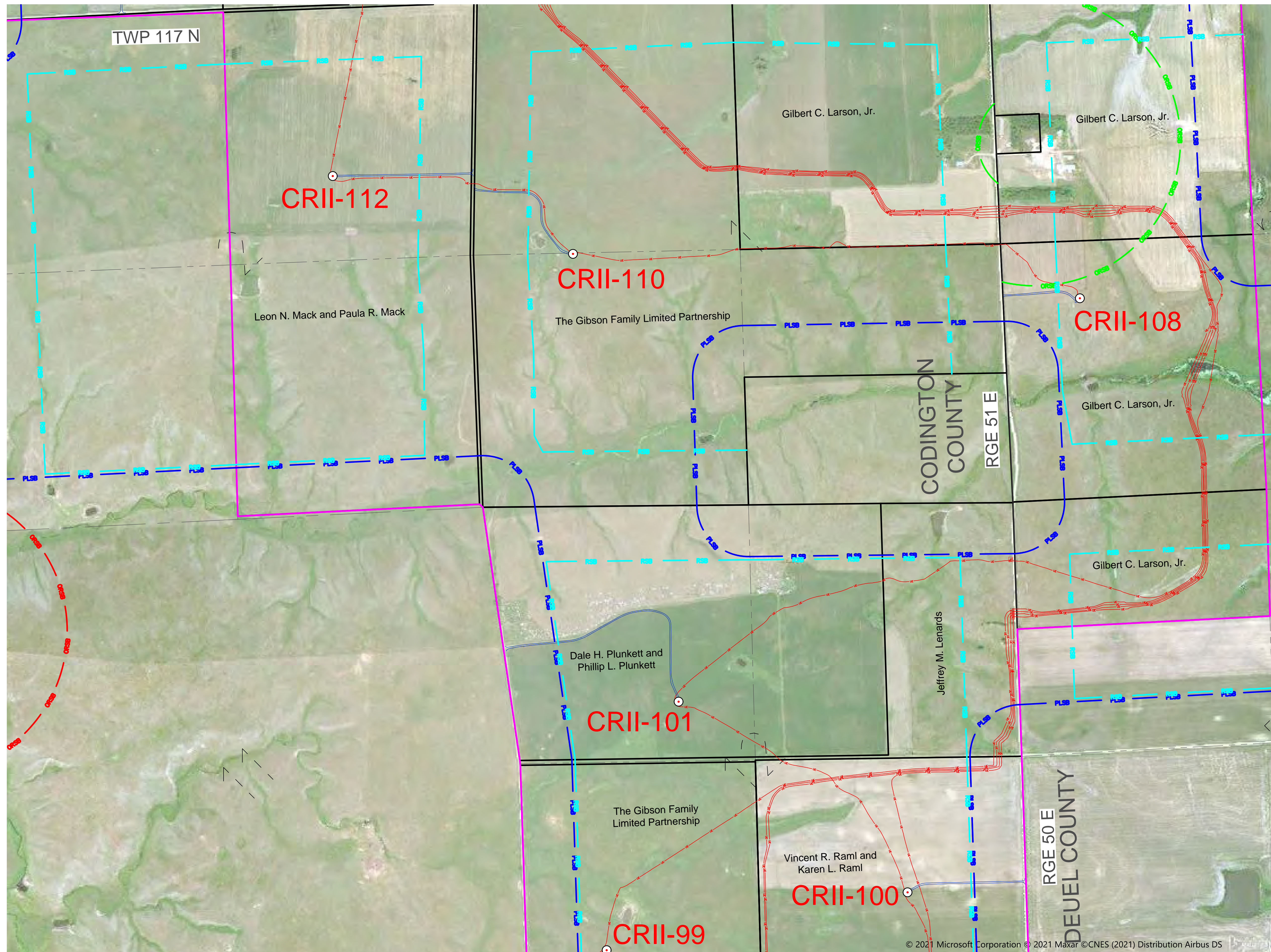
CROWNED RIDGE WIND II, LLC



Austin - Billings - Bismarck  
Cedar Rapids - Denver - Detroit Lakes  
Fargo - Minot - Sacramento - St. Paul  
Sioux Falls - Williston  
Web: [www.ulteig.com](http://www.ulteig.com)

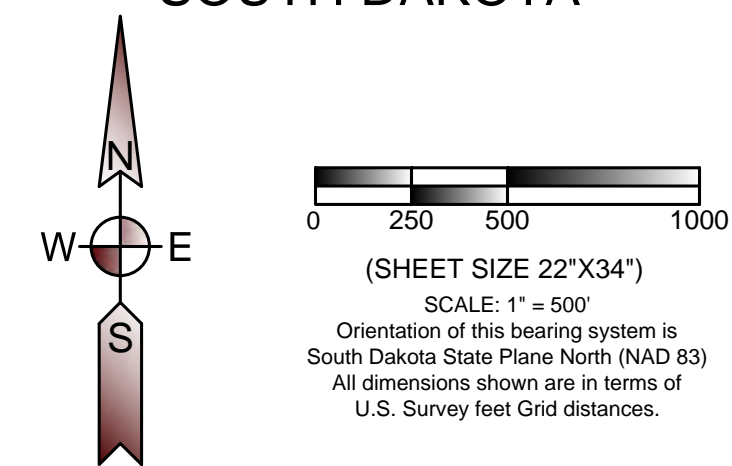
5701 South Corporate Place  
Sioux Falls, South Dakota 57108  
Phone: 605.323.2306 Fax: 605.323.2308

Project Number: 17.00669  
Date: 03/26/2021  
Sheets: 6 of 19





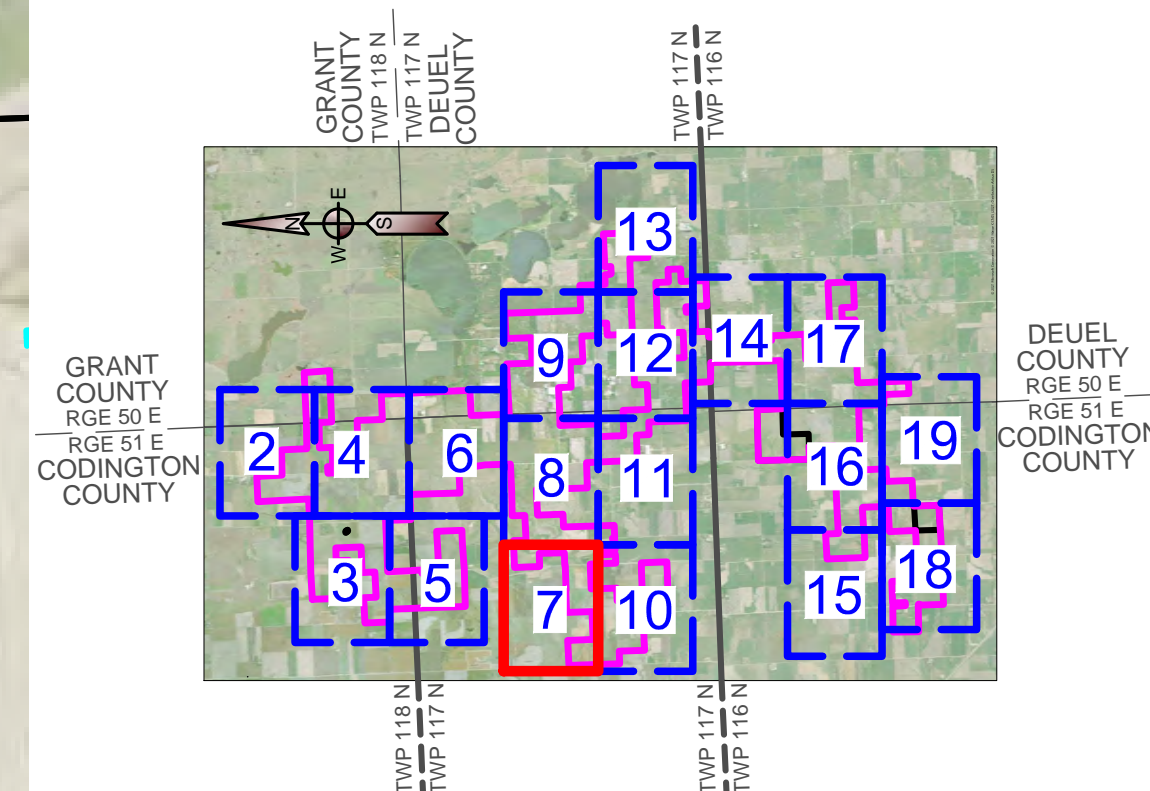
CROWNED RIDGE  
WIND II FARM  
AS-BUILT SETBACK MAP BOOK  
CODINGTON, DEUEL, AND  
GRANT COUNTIES,  
SOUTH DAKOTA



LEGEND

- PROJECT BOUNDARY
- PROPERTY LINE
- SECTION LINE
- QUARTER SECTION LINE
- SIXTEENTH SECTION LINE
- ROAD SETBACK  
(535 feet [1.1 x height] from road right of way - State of South Dakota)  
(535 feet [110% of height] from road right of way - Codington County)  
(535 feet [110% of height] from road right of way - Deuel County)  
(535 feet [110% of height] from road right of way - Grant County)
- PROPERTY LINE SETBACK  
(535 feet [110% of height] from any property line - Codington County)  
(535 feet [110% of height] from any property line - Deuel County)  
(535 feet [110% of height] from any property line - Grant County)
- MUNICIPAL SETBACK  
(5280 feet from municipal boundaries - Grant and Codington Counties)  
(5280 feet from municipal boundary of Goodwin - Deuel County)
- PARTICIPATING OCCUPIED HOUSE SETBACK  
(550 feet from occupied structure - Codington County)  
(1500 feet from occupied structure - Deuel County)
- NONPARTICIPATING OCCUPIED HOUSE SETBACK  
(1500 feet from occupied structure - Grant County)  
(1945 feet from occupied structure - Deuel County)
- NONPARTICIPATING OCCUPIED HOUSE SETBACK  
(1500 feet from occupied structure - Grant and Codington Counties)  
(5280 feet from nonparticipating occupied residence, business, church, or school within town district - Codington County)
- LAKE-PARK DISTRICT SETBACK  
(5280 feet from Lake Park District at Bullhead Lake - Deuel County)
- AS BUILT COLLECTION LINE
- AS BUILT FIBER OPTIC LINE
- AS BUILT ACCESS ROAD
- AS BUILT TURBINE LOCATION AND NUMBER  
(80 meter hub height, 14.11' tower base diameter depicted at scale by center dot)
- AS BUILT TURBINE LOCATION AND NUMBER  
(90 meter hub height, 14.11' tower base diameter depicted at scale by center dot)
- NONPARTICIPATING PARCEL

SHEET LOCATION



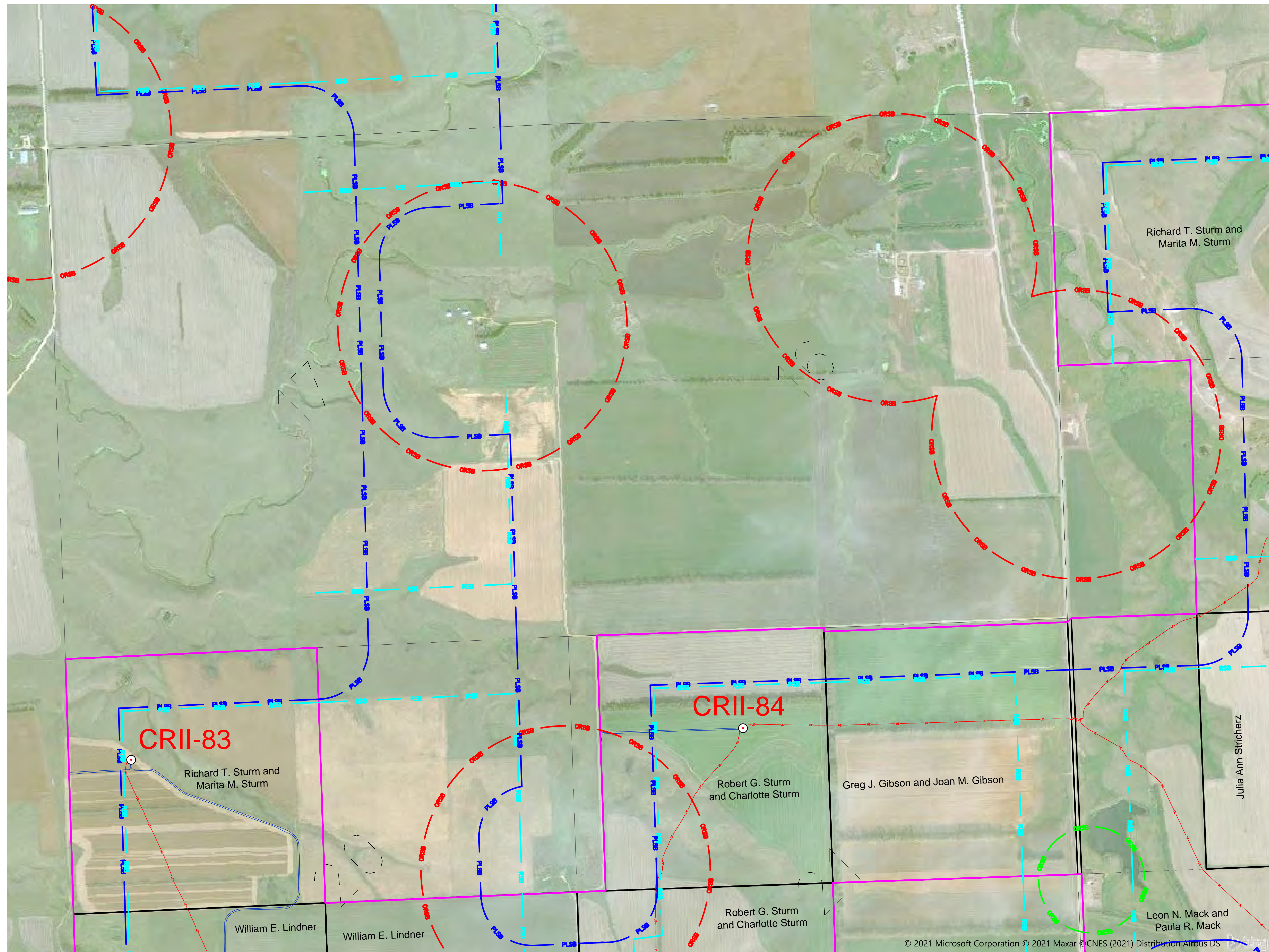
CROWNED RIDGE WIND II, LLC



Austin - Billings - Bismarck  
Cedar Rapids - Denver - Detroit Lakes  
Fargo - Minot - Sacramento - St. Paul  
Sioux Falls - Williston  
Web: [www.ulteig.com](http://www.ulteig.com)

5701 South Corporate Place  
Sioux Falls, South Dakota 57108  
Phone: 605.323.2306 Fax: 605.323.2308

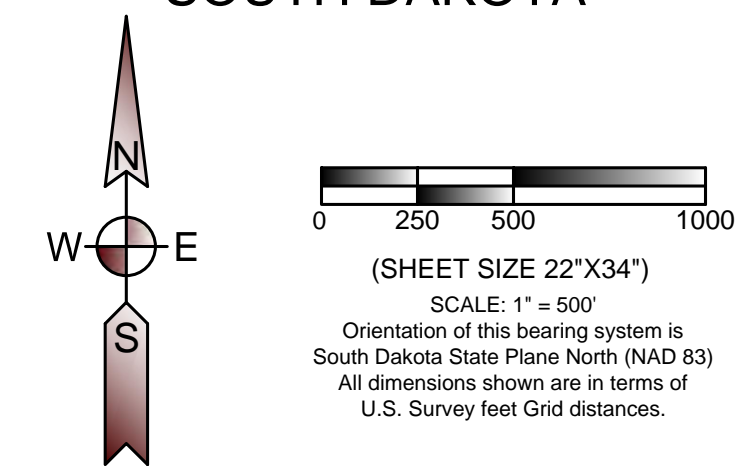
Project Number: 17.00669  
Date: 03/26/2021  
Sheets: 7 of 19



© 2021 Microsoft Corporation © 2021 Maxar © CNES (2021) Distribution Airbus DS



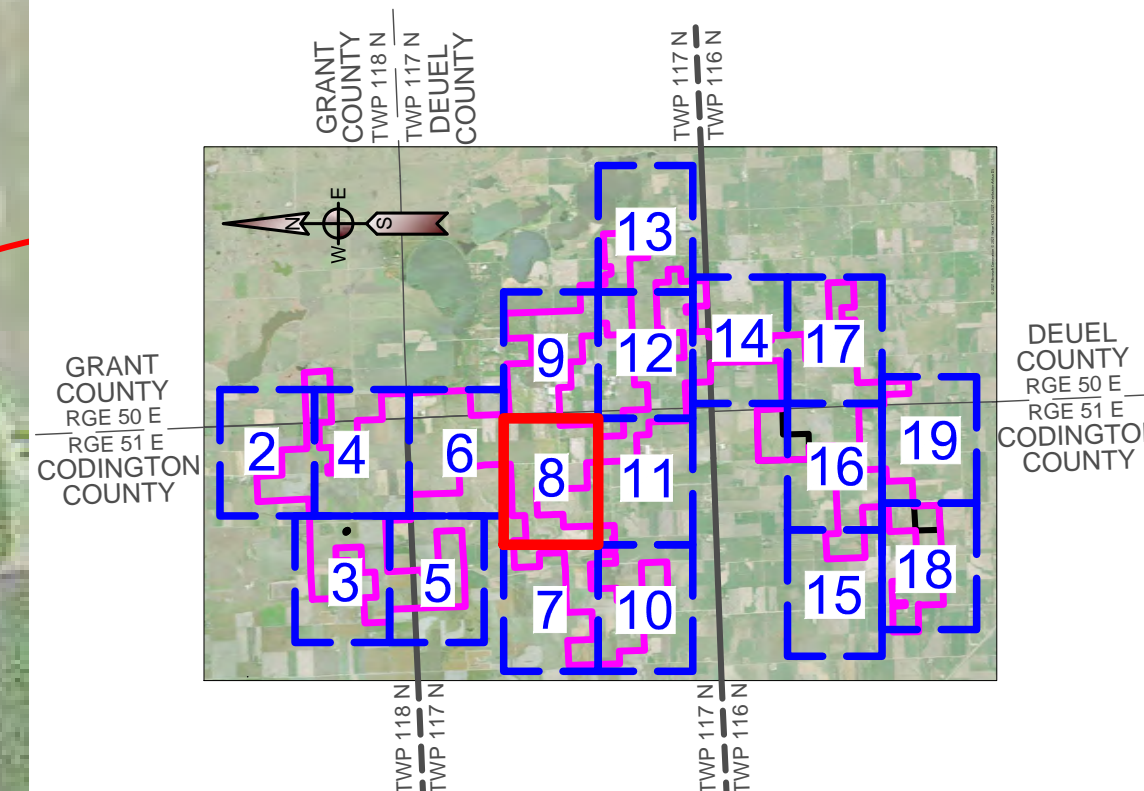
CROWNED RIDGE  
WIND II FARM  
AS-BUILT SETBACK MAP BOOK  
CODINGTON, DEUEL, AND  
GRANT COUNTIES,  
SOUTH DAKOTA



LEGEND

- PROJECT BOUNDARY
- PROPERTY LINE
- SECTION LINE
- QUARTER SECTION LINE
- SIXTEENTH SECTION LINE
- ROAD SETBACK
  - RSB (535 feet [1.1 x height] from road right of way - State of South Dakota)
  - RSB (535 feet [110% of height] from road right of way - Codington County)
  - RSB (535 feet [110% of height] from road right of way - Deuel County)
  - RSB (535 feet [110% of height] from road right of way - Grant County)
- PROPERTY LINE SETBACK
  - PLSB (535 feet [110% of height] from any property line - Codington County)
  - PLSB (535 feet [110% of height] from any property line - Deuel County)
  - PLSB (535 feet [110% of height] from any property line - Grant County)
- MUNICIPAL SETBACK
  - MSB (5280 feet from municipal boundary of Goodwin - Deuel County)
- PARTICIPATING OCCUPIED HOUSE SETBACK
  - ORSB (550 feet from occupied structure - Codington County)
  - ORSB (1500 feet from occupied structure - Deuel County)
  - ORSB (1500 feet from occupied structure - Grant County)
- NONPARTICIPATING OCCUPIED HOUSE SETBACK
  - ORSB (5280 feet from nonparticipating occupied residence, business, church, or school within town district - Codington County)
  - ORSB (1945 feet from occupied structure - Deuel County)
  - ORSB (1500 feet from occupied structure - Grant and Codington Counties)
- LAKE-PARK DISTRICT SETBACK
  - LDSB (5280 feet from Lake Park District at Bullhead Lake - Deuel County)
- AS BUILT COLLECTION LINE
- AS BUILT FIBER OPTIC LINE
- AS BUILT ACCESS ROAD
- AS BUILT TURBINE LOCATION AND NUMBER
  - 71 (80 meter hub height, 14.11' tower base diameter depicted at scale by center dot)
  - 24 (90 meter hub height, 14.11' tower base diameter depicted at scale by center dot)
- NONPARTICIPATING PARCEL

SHEET LOCATION

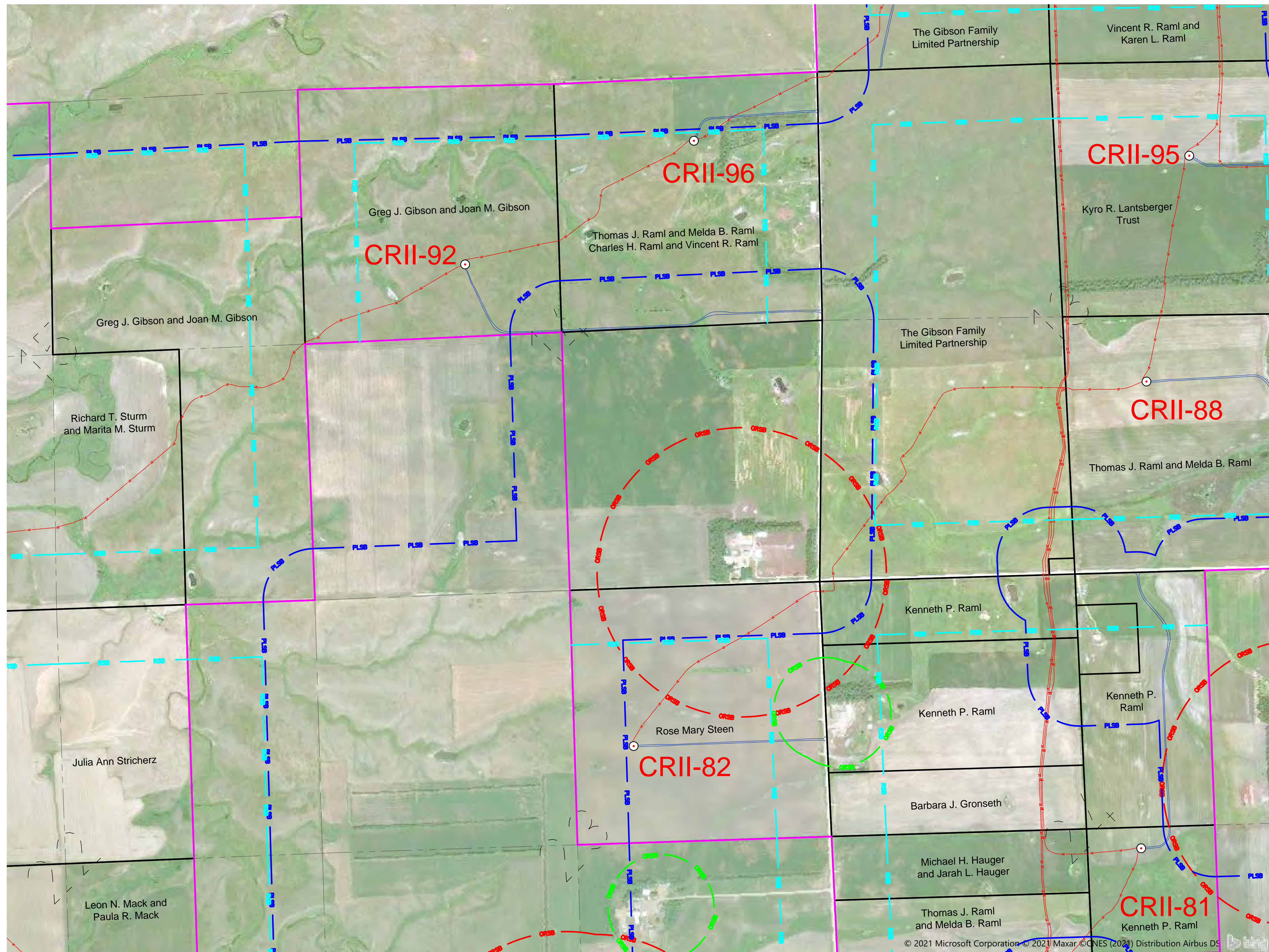


CROWNED RIDGE WIND II, LLC

**Ulteig** Austin - Billings - Bismarck  
Cedar Rapids - Denver - Detroit Lakes  
Fargo - Minot - Sacramento - St. Paul  
Sioux Falls - Williston  
Web: [www.ulteig.com](http://www.ulteig.com)

5701 South Corporate Place  
Sioux Falls, South Dakota 57108  
Phone: 605.323.2306 Fax: 605.323.2308

Project Number: 17.00669  
Date: 03/26/2021  
Sheets: 8 of 19



© 2021 Microsoft Corporation © 2021 Maxar © CNES (2021) Distribution Airbus DS



CODINGTON, DEUEL, AND  
GRANT COUNTIES,  
SOUTH DAKOTA



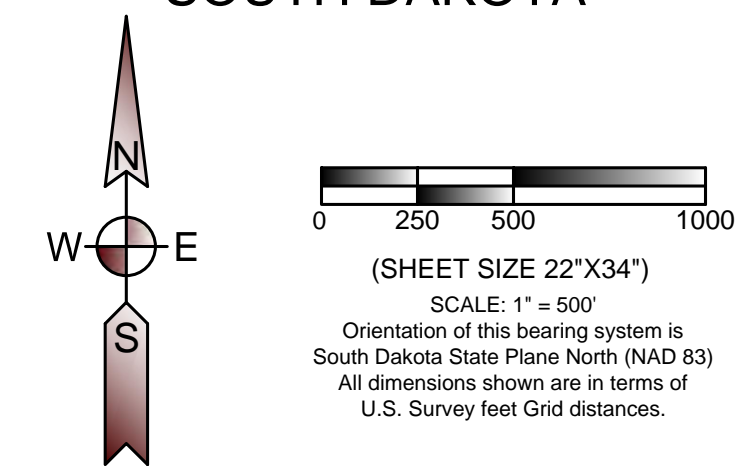
- SHEET LOCATION



Project Number: 17.00669  
Date: 03/26/2021  
Sheets: 9 of 19



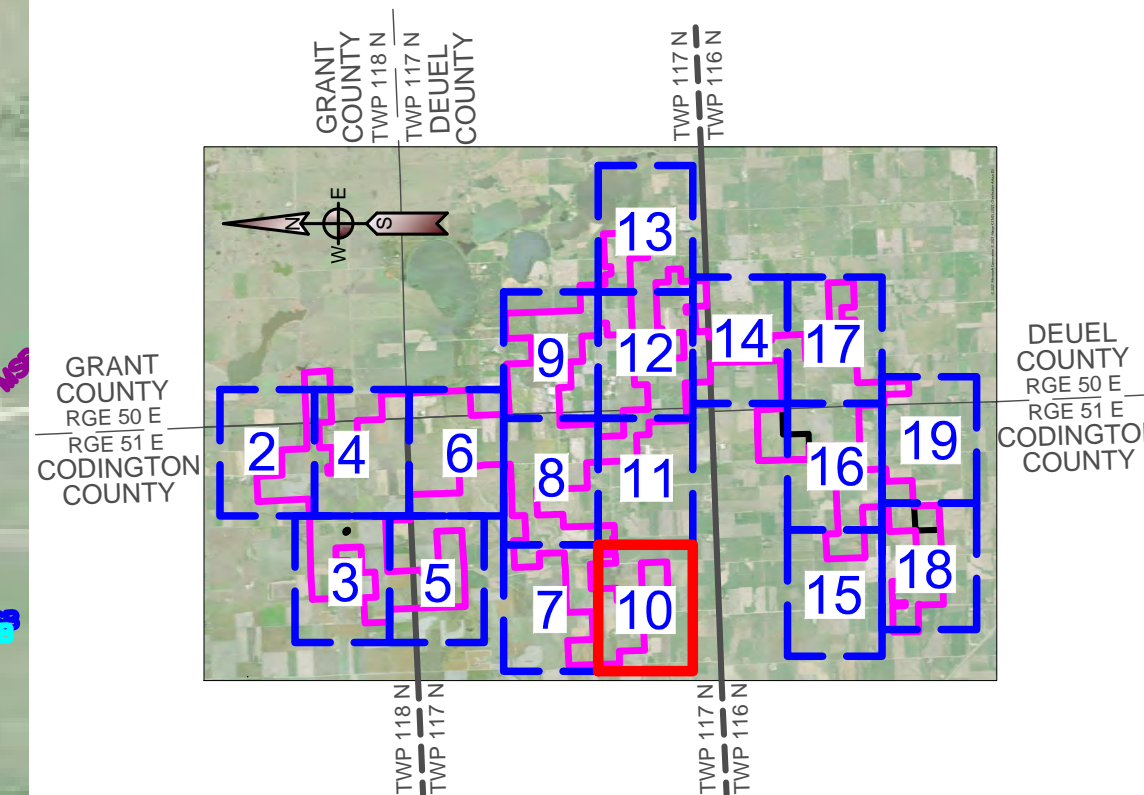
CROWNED RIDGE  
WIND II FARM  
AS-BUILT SETBACK MAP BOOK  
CODINGTON, DEUEL, AND  
GRANT COUNTIES,  
SOUTH DAKOTA



LEGEND

- PROJECT BOUNDARY
- PROPERTY LINE
- SECTION LINE
- QUARTER SECTION LINE
- SIXTEENTH SECTION LINE
- ROAD SETBACK  
(535 feet [1.1 x height] from road right of way - State of South Dakota)  
(535 feet [110% of height] from road right of way - Codington County)  
(535 feet [110% of height] from road right of way - Deuel County)  
(535 feet [110% of height] from road right of way - Grant County)
- PROPERTY LINE SETBACK  
(535 feet [110% of height] from any property line - Codington County)  
(535 feet [110% of height] from any property line - Deuel County)  
(535 feet [110% of height] from any property line - Grant County)
- MUNICIPAL SETBACK  
(5280 feet from municipal boundary - Grant and Codington Counties)  
(5280 feet from municipal boundary of Goodwin - Deuel County)
- PARTICIPATING OCCUPIED HOUSE SETBACK  
(1500 feet from occupied structure - Codington County)  
(1500 feet from occupied structure - Grant County)  
(1500 feet from occupied structure - Deuel County)
- NONPARTICIPATING OCCUPIED HOUSE SETBACK  
(1500 feet from occupied structure - Grant and Codington Counties)  
(1500 feet from occupied structure - Deuel County)
- NONPARTICIPATING OCCUPIED HOUSE SETBACK  
(5280 feet from nonparticipating occupied residence, business, church, or school within town district - Codington County)
- LAKE-PARK DISTRICT SETBACK  
(5280 feet from Lake Park District at Bullhead Lake - Deuel County)
- AS BUILT COLLECTION LINE
- AS BUILT FIBER OPTIC LINE
- AS BUILT ACCESS ROAD
- AS BUILT TURBINE LOCATION AND NUMBER  
(80 meter hub height, 14.11' tower base diameter depicted at scale by center dot)
- AS BUILT TURBINE LOCATION AND NUMBER  
(90 meter hub height, 14.11' tower base diameter depicted at scale by center dot)
- NONPARTICIPATING PARCEL

SHEET LOCATION

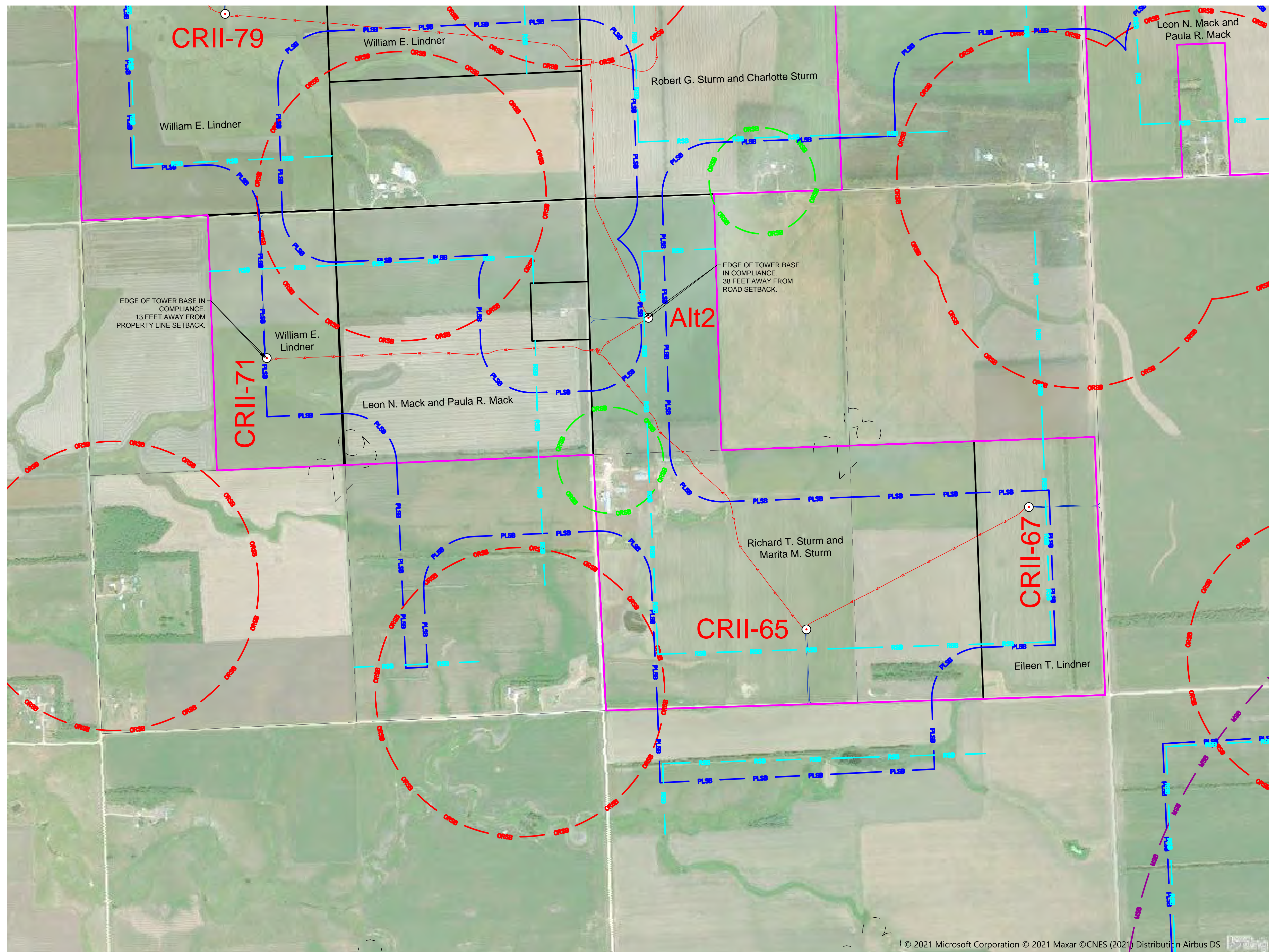


CROWNED RIDGE WIND II, LLC

Ulteig Austin - Billings - Bismarck  
Cedar Rapids - Denver - Detroit Lakes  
Fargo - Minot - Sacramento - St. Paul  
Sioux Falls - Williston  
Web: [www.ulteig.com](http://www.ulteig.com)

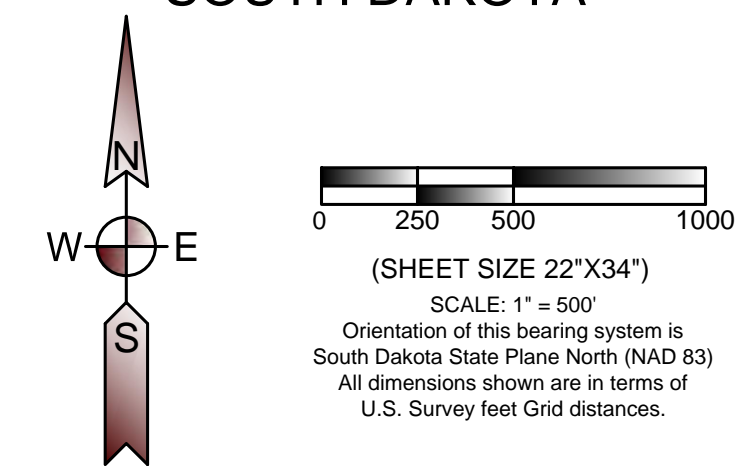
5701 South Corporate Place  
Sioux Falls, South Dakota 57108  
Phone: 605.323.2306 Fax: 605.323.2308

Project Number: 17.00669  
Date: 03/26/2021  
Sheets: 10 of 19





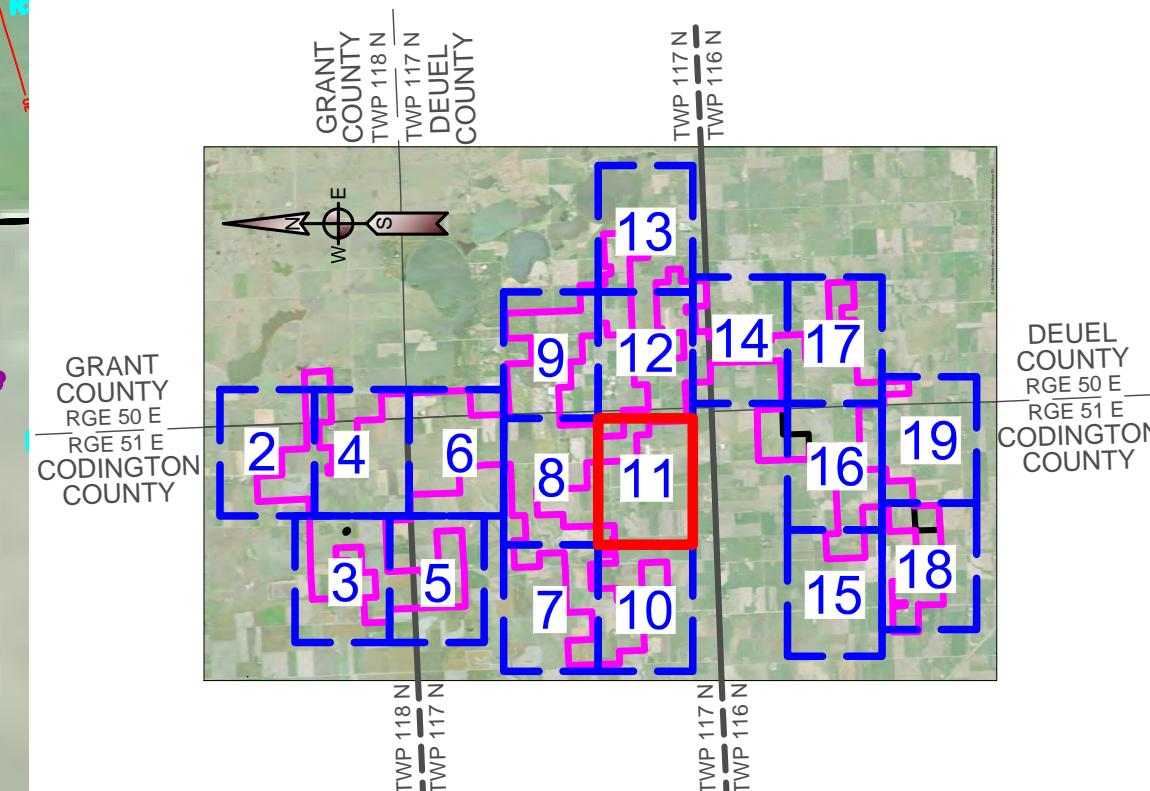
CROWNED RIDGE  
WIND II FARM  
AS-BUILT SETBACK MAP BOOK  
CODINGTON, DEUEL, AND  
GRANT COUNTIES,  
SOUTH DAKOTA



LEGEND

- PROJECT BOUNDARY
- PROPERTY LINE
- SECTION LINE
- QUARTER SECTION LINE
- SIXTEENTH SECTION LINE
- ROAD SETBACK  
(535 feet [1.1 x height] from road right of way - State of South Dakota)  
(535 feet [110% of height] from road right of way - Codington County)  
(535 feet [110% of height] from road right of way - Deuel County)  
(535 feet [110% of height] from road right of way - Grant County)
- PROPERTY LINE SETBACK  
(535 feet [110% of height] from any property line - Codington County)  
(535 feet [110% of height] from any property line - Deuel County)  
(535 feet [110% of height] from any property line - Grant County)
- MUNICIPAL SETBACK  
(5280 feet from municipal boundaries - Grant and Codington Counties)  
(5280 feet from municipal boundaries of Goodwin - Deuel County)
- PARTICIPATING OCCUPIED HOUSE SETBACK  
(550 feet from occupied structure - Codington County)  
(1500 feet from occupied structure - Deuel County)  
(1500 feet from occupied structure - Grant County)
- NONPARTICIPATING OCCUPIED HOUSE SETBACK  
(5280 feet from nonparticipating occupied residence, business, church, or school within town district - Codington County)  
(1945 feet from occupied structure - Deuel County)  
(1500 feet from occupied structure - Grant and Codington Counties)
- LAKE-PARK DISTRICT SETBACK  
(5280 feet from Lake Park District at Bullhead Lake - Deuel County)
- AS BUILT COLLECTION LINE
- AS BUILT FIBER OPTIC LINE
- AS BUILT ACCESS ROAD
- 71
- 24
- NONPARTICIPATING PARCEL

SHEET LOCATION

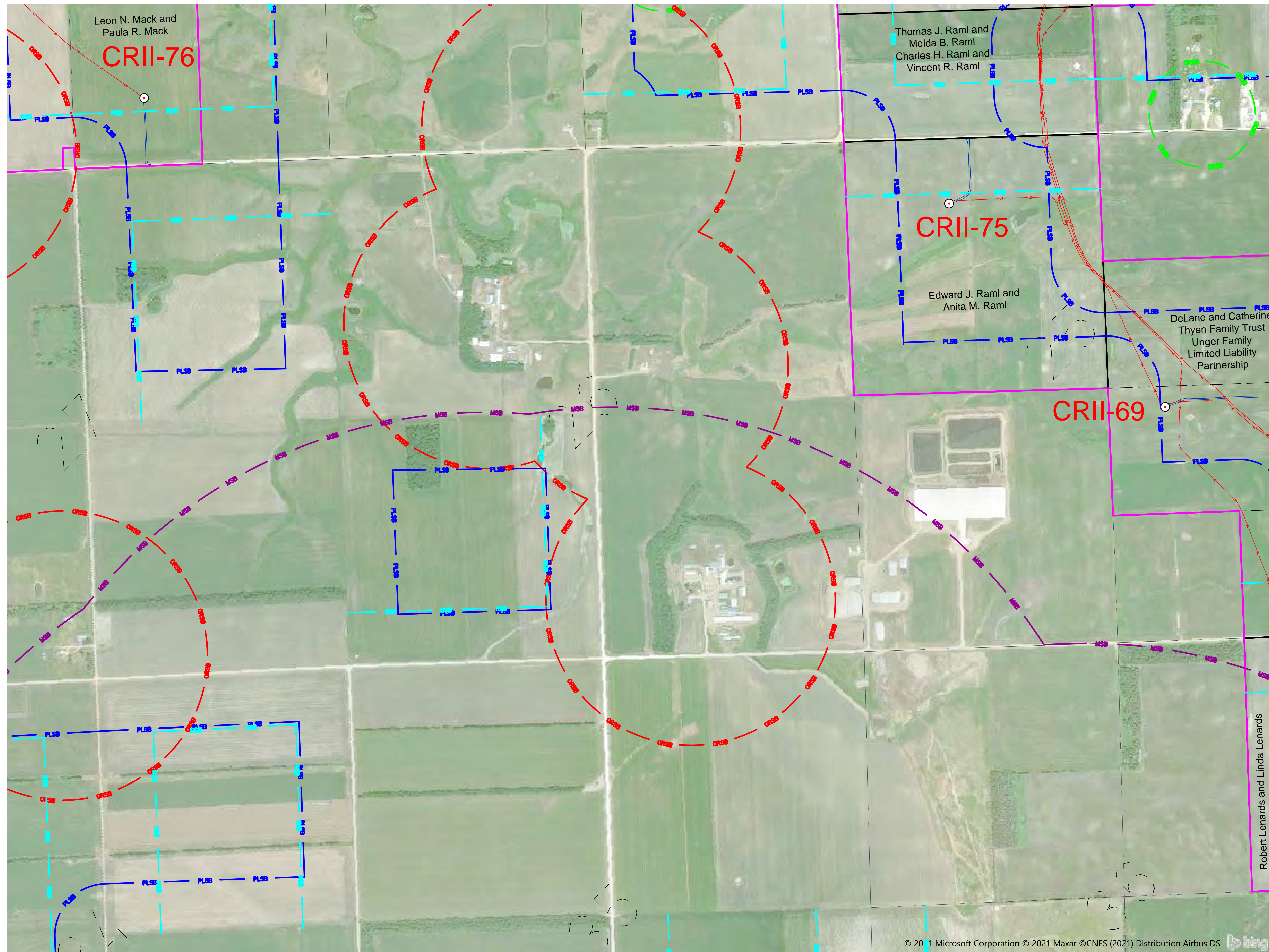


CROWNED RIDGE WIND II, LLC

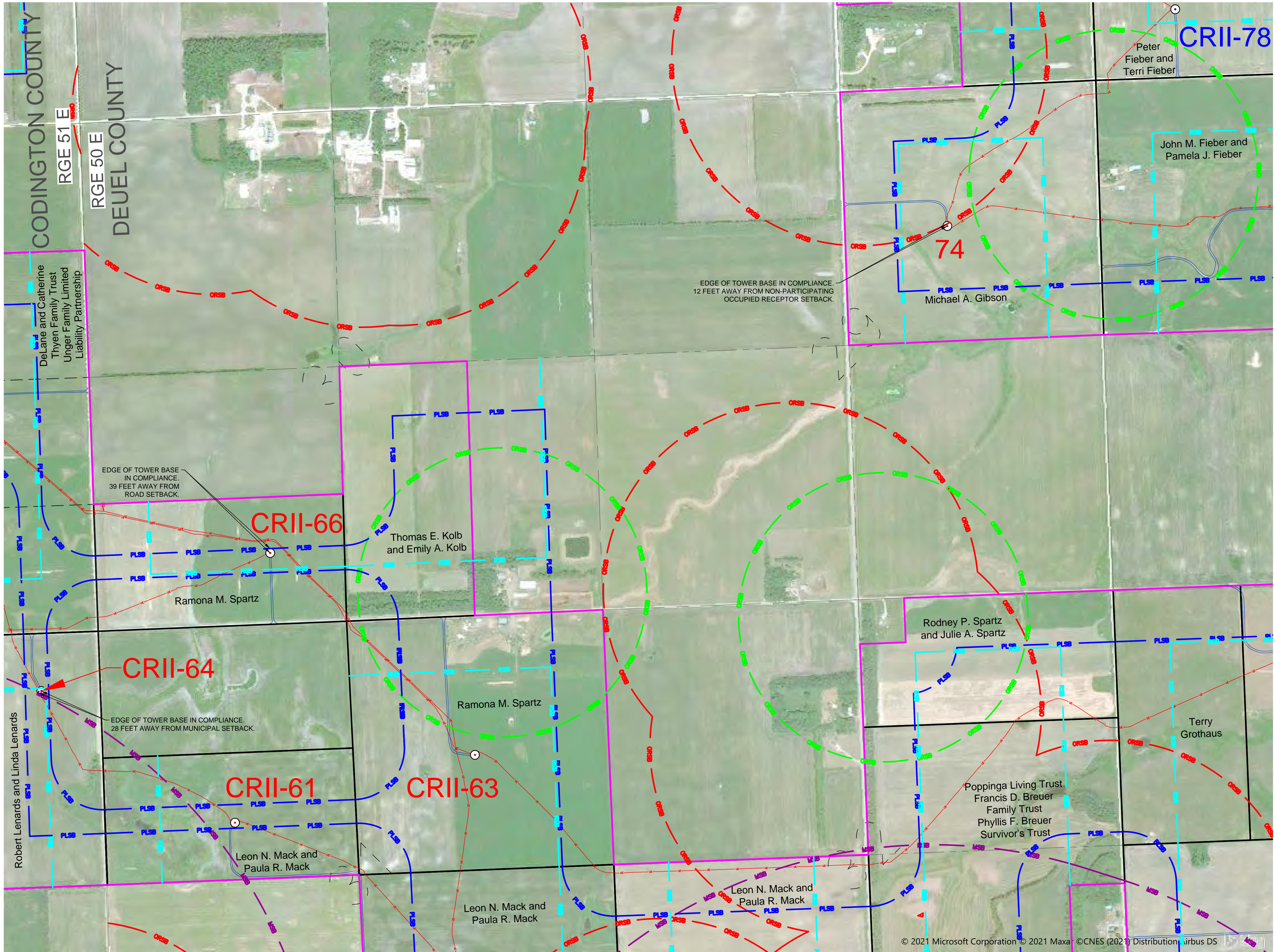
**Ulteig** Austin - Billings - Bismarck  
Cedar Rapids - Denver - Detroit Lakes  
Fargo - Minot - Sacramento - St. Paul  
Sioux Falls - Williston  
Web: [www.ulteig.com](http://www.ulteig.com)

5701 South Corporate Place  
Sioux Falls, South Dakota 57108  
Phone: 605.323.2306 Fax: 605.323.2308

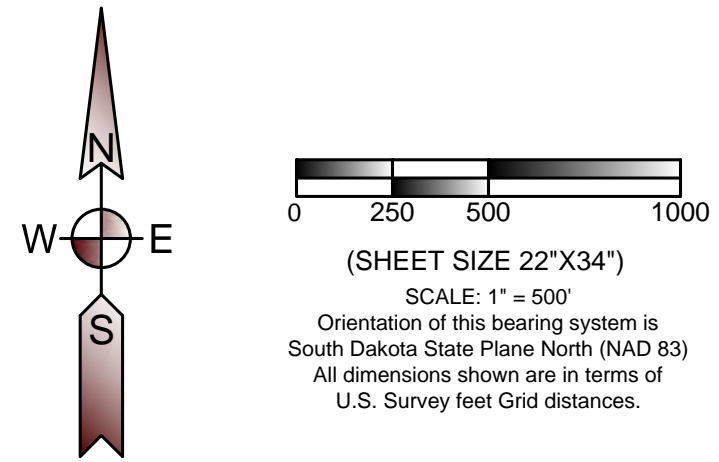
Project Number: 17.00669  
Date: 03/26/2021  
Sheets: 11 of 19



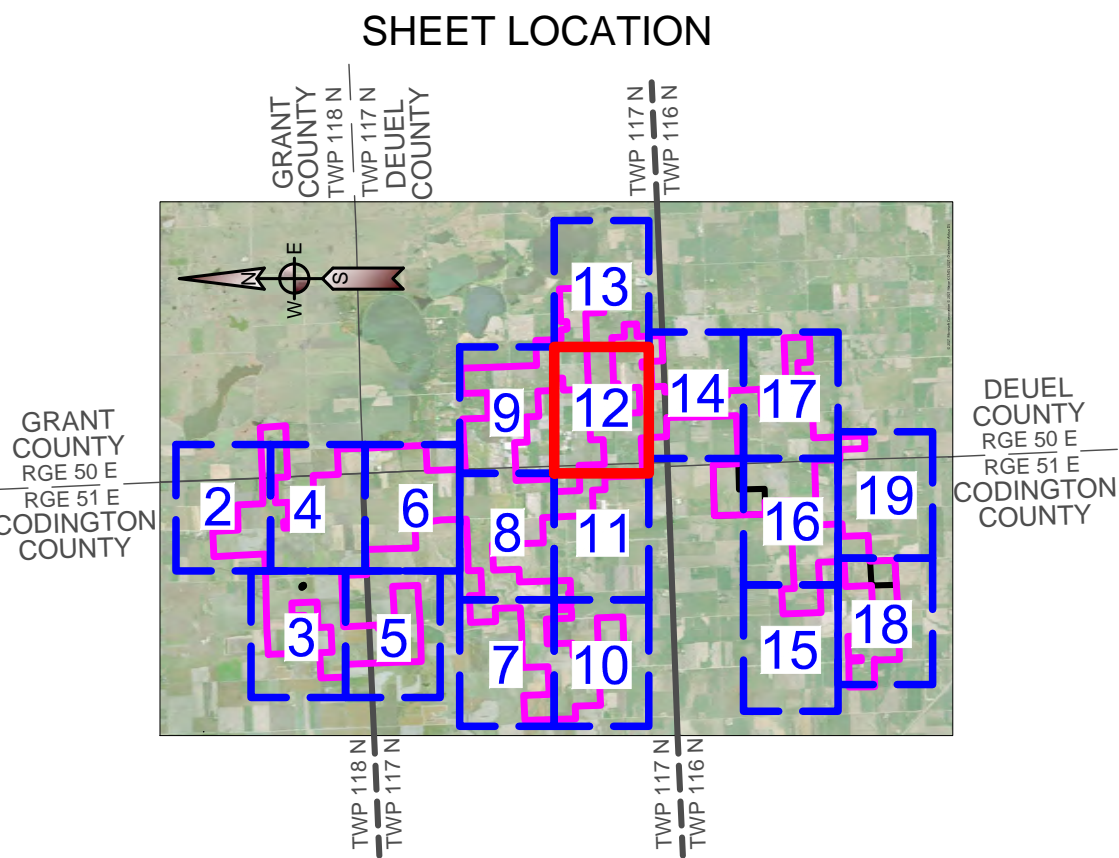




CROWNED RIDGE  
WIND II FARM  
AS-BUILT SETBACK MAP BOOK  
CODINGTON, DEUEL, AND  
GRANT COUNTIES,  
SOUTH DAKOTA



- LEGEND**
- PROJECT BOUNDARY
  - PROPERTY LINE
  - SECTION LINE
  - QUARTER SECTION LINE
  - SIXTEENTH SECTION LINE
  - RSB ROAD SETBACK  
(535 feet [1.1 x height] from road right of way - State of South Dakota)  
(535 feet [110% of height] from road right of way - Codington County)  
(535 feet [110% of height] from road right of way - Deuel County)  
(535 feet [110% of height] from road right of way - Grant County)
  - PLSB PROPERTY LINE SETBACK  
(535 feet [110% of height] from any property line - Codington County)  
(535 feet [110% of height] from any property line - Deuel County)  
(535 feet [110% of height] from any property line - Grant County)
  - MSB MUNICIPAL SETBACK  
(5280 feet from municipal boundary - Grant and Codington Counties)  
(5280 feet from municipal boundary of Goodwin - Deuel County)
  - ORSB PARTICIPATING OCCUPIED HOUSE SETBACK  
(550 feet from occupied structure - Codington County)  
(1500 feet from occupied structure - Deuel County)  
(1500 feet from occupied structure - Grant County)
  - ORSB NONPARTICIPATING OCCUPIED HOUSE SETBACK  
(5280 feet from nonparticipating occupied residence, business, church, or school within town district - Codington County)
  - ORSB NONPARTICIPATING OCCUPIED HOUSE SETBACK  
(1945 feet from occupied structure - Deuel County)  
(1500 feet from occupied structure - Grant and Codington Counties)
  - LPSB LAKE-PARK DISTRICT SETBACK  
(5280 feet from Lake Park District at Bullhead Lake - Deuel County)
  - UE AS BUILT COLLECTION LINE
  - FO AS BUILT FIBER OPTIC LINE
  - AS BUILT ACCESS ROAD
  - 71 AS BUILT TURBINE LOCATION AND NUMBER  
(80 meter hub height, 14.11' tower base diameter depicted at scale by center dot)
  - 24 AS BUILT TURBINE LOCATION AND NUMBER  
(90 meter hub height, 14.11' tower base diameter depicted at scale by center dot)
  - NONPARTICIPATING PARCEL



CROWNED RIDGE WIND II, LLC

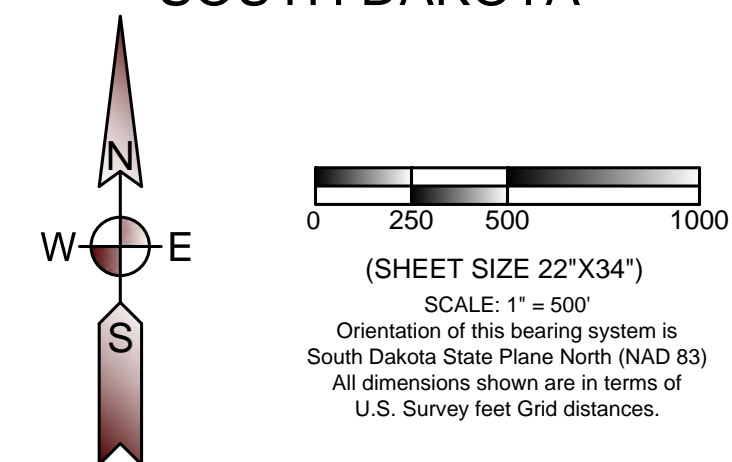
**Ulteig** Austin - Billings - Bismarck  
Cedar Rapids - Denver - Detroit Lakes  
Fargo - Minot - Sacramento - St. Paul  
Sioux Falls - Williston  
Web: [www.ulteig.com](http://www.ulteig.com)

5701 South Corporate Place  
Sioux Falls, South Dakota 57108  
Phone: 605.323.2306 Fax: 605.323.2308

Project Number: 17.00669  
Date: 03/26/2021  
Sheets: 12 of 19



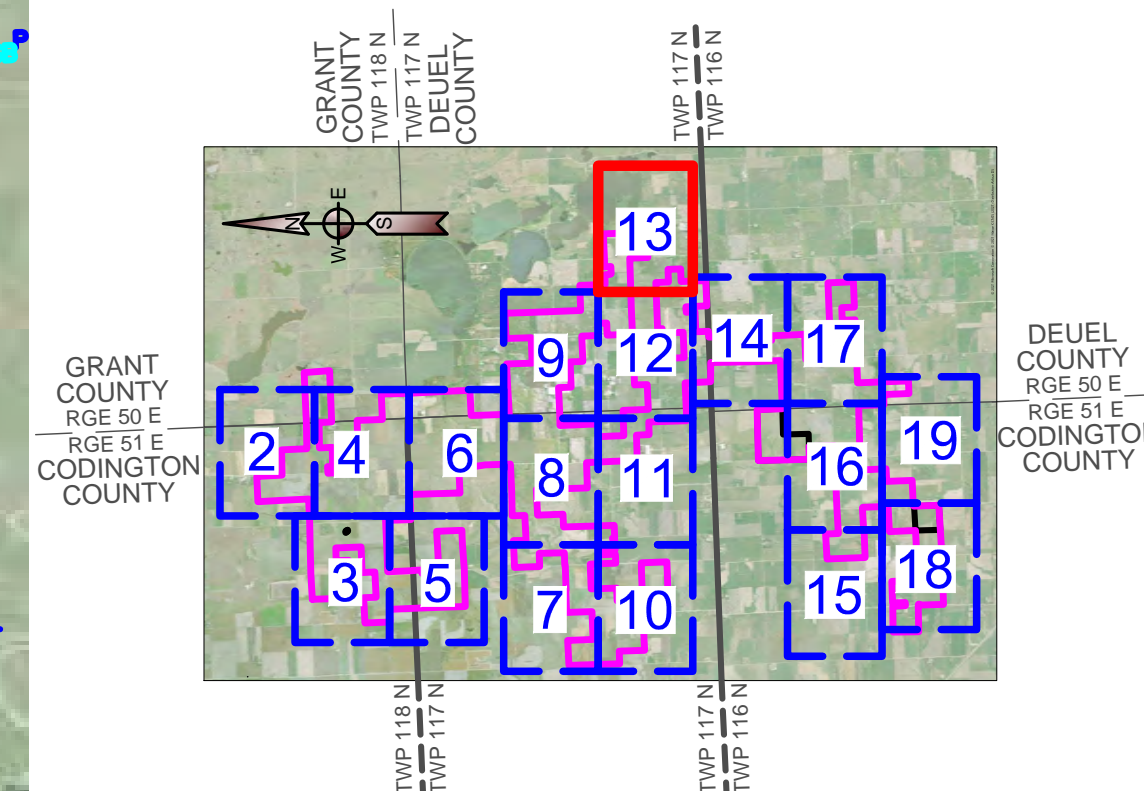
CROWNED RIDGE  
WIND II FARM  
AS-BUILT SETBACK MAP BOOK  
CODINGTON, DEUEL, AND  
GRANT COUNTIES,  
SOUTH DAKOTA



LEGEND

- PROJECT BOUNDARY
- PROPERTY LINE
- SECTION LINE
- QUARTER SECTION LINE
- SIXTEENTH SECTION LINE
- ROAD SETBACK  
(535 feet [1.1 x height] from road right of way - State of South Dakota)  
(535 feet [110% of height] from road right of way - Codington County)  
(535 feet [110% of height] from road right of way - Deuel County)  
(535 feet [110% of height] from road right of way - Grant County)
- PROPERTY LINE SETBACK  
(535 feet [110% of height] from any property line - Codington County)  
(535 feet [110% of height] from any property line - Deuel County)  
(535 feet [110% of height] from any property line - Grant County)
- MUNICIPAL SETBACK  
(5280 feet from municipal boundaries - Grant and Codington Counties)  
(5280 feet from municipal boundary of Goodwin - Deuel County)
- PARTICIPATING OCCUPIED HOUSE SETBACK  
(550 feet from occupied structure - Codington County)  
(1500 feet from occupied structure - Deuel County)  
(1500 feet from occupied structure - Grant County)
- NONPARTICIPATING OCCUPIED HOUSE SETBACK  
(5280 feet from nonparticipating occupied residence, business, church, or school within town district - Codington County)  
(1945 feet from occupied structure - Deuel County)  
(1500 feet from occupied structure - Grant and Codington Counties)
- LAKE-PARK DISTRICT SETBACK  
(5280 feet from Lake Park District at Bullhead Lake - Deuel County)
- AS BUILT COLLECTION LINE
- AS BUILT FIBER OPTIC LINE
- AS BUILT ACCESS ROAD
- AS BUILT TURBINE LOCATION AND NUMBER  
(80 meter hub height, 14.11' tower base diameter depicted at scale by center dot)
- AS BUILT TURBINE LOCATION AND NUMBER  
(90 meter hub height, 14.11' tower base diameter depicted at scale by center dot)
- NONPARTICIPATING PARCEL

SHEET LOCATION

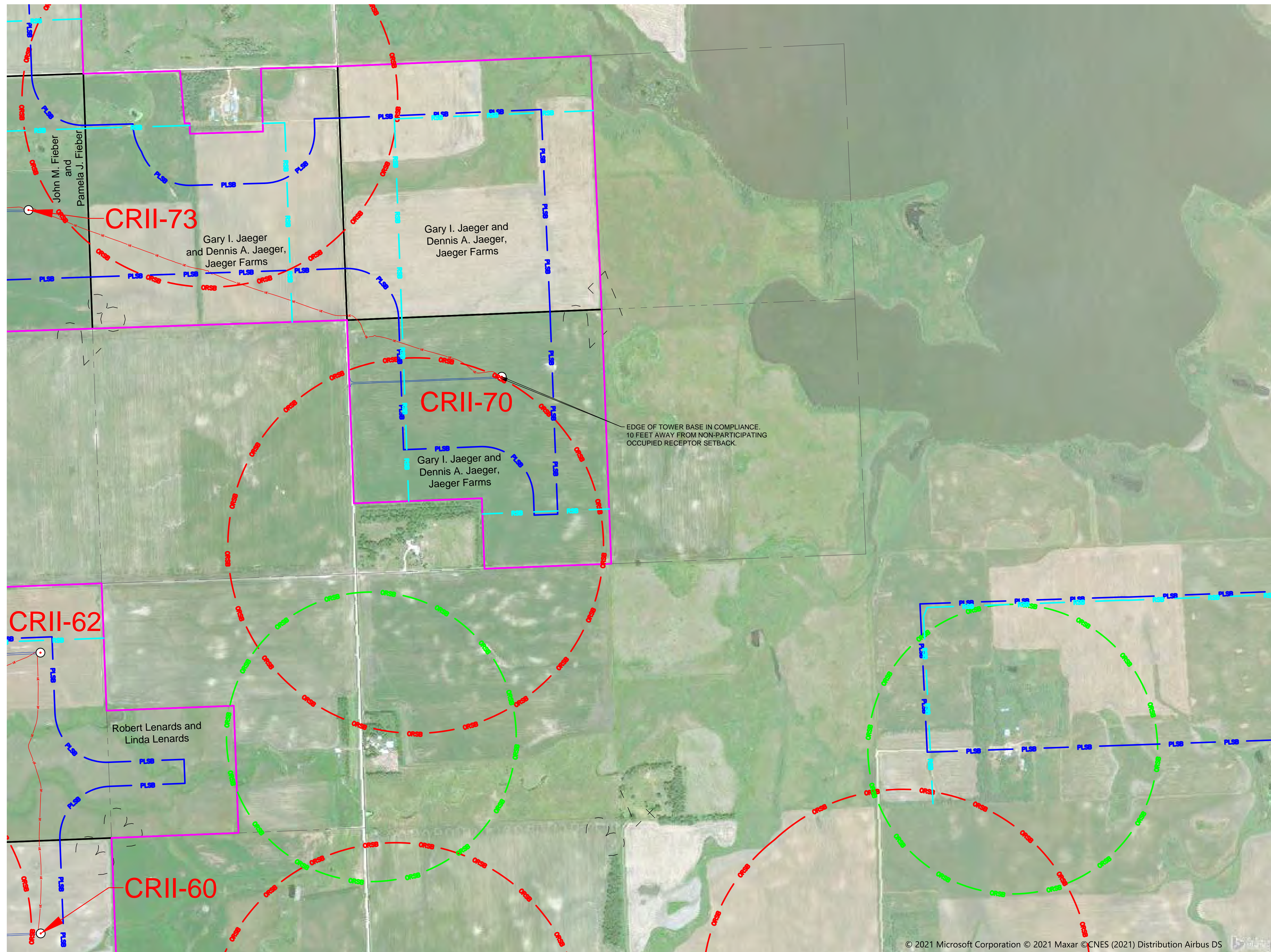


CROWNED RIDGE WIND II, LLC

Ulteig Austin - Billings - Bismarck  
Cedar Rapids - Denver - Detroit Lakes  
Fargo - Minot - Sacramento - St. Paul  
Sioux Falls - Williston  
Web: [www.ulteig.com](http://www.ulteig.com)

5701 South Corporate Place  
Sioux Falls, South Dakota 57108  
Phone: 605.323.2306 Fax: 605.323.2308

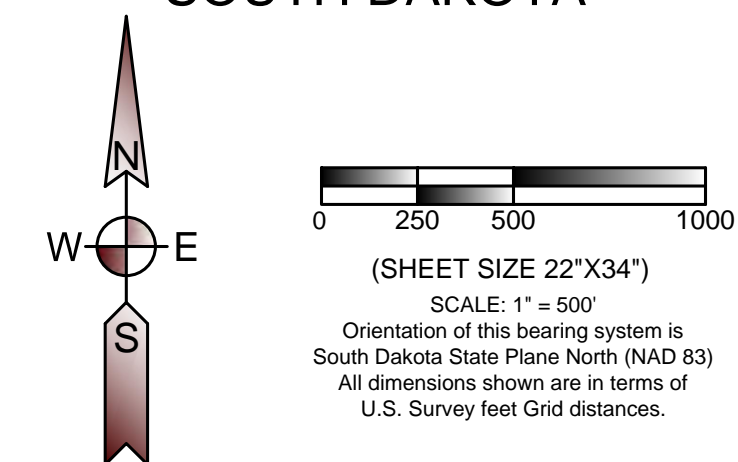
Project Number: 17.00669  
Date: 03/26/2021  
Sheets: 13 of 19



© 2021 Microsoft Corporation © 2021 Maxar ©CNES (2021) Distribution Airbus DS



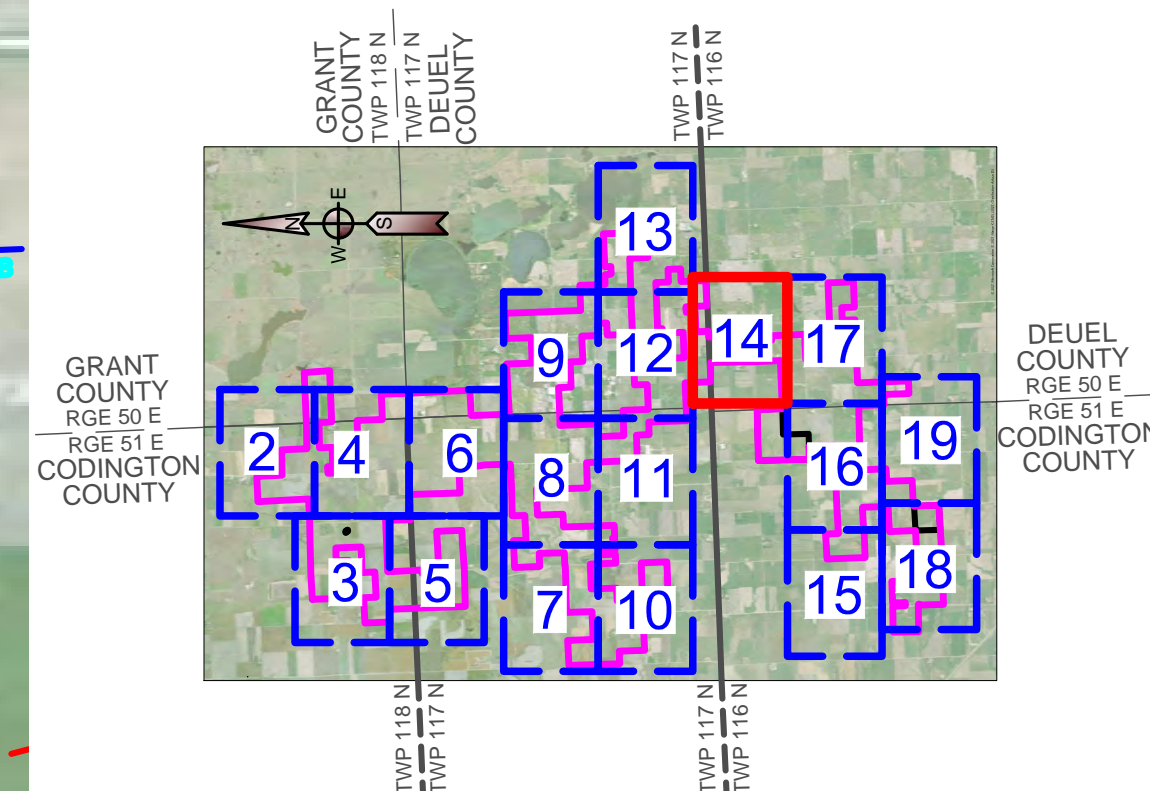
CROWNED RIDGE  
WIND II FARM  
AS-BUILT SETBACK MAP BOOK  
CODINGTON, DEUEL, AND  
GRANT COUNTIES,  
SOUTH DAKOTA



LEGEND

- PROJECT BOUNDARY
- PROPERTY LINE
- SECTION LINE
- QUARTER SECTION LINE
- SIXTEENTH SECTION LINE
- ROAD SETBACK
  - RSB (535 feet [1.1 x height] from road right of way - State of South Dakota)
  - RSB (535 feet [110% of height] from road right of way - Codington County)
  - RSB (535 feet [110% of height] from road right of way - Deuel County)
  - RSB (535 feet [110% of height] from road right of way - Grant County)
- PROPERTY LINE SETBACK
  - PLSB (535 feet [110% of height] from any property line - Codington County)
  - PLSB (535 feet [110% of height] from any property line - Deuel County)
  - PLSB (535 feet [110% of height] from any property line - Grant County)
- MUNICIPAL SETBACK
  - MSB (5280 feet from municipal boundaries - Grant and Codington Counties)
  - MSB (5280 feet from municipal boundary of Goodwin - Deuel County)
- PARTICIPATING OCCUPIED HOUSE SETBACK
  - ORSB (1500 feet from occupied structure - Grant County)
  - ORSB (1500 feet from occupied structure - Deuel County)
- NONPARTICIPATING OCCUPIED HOUSE SETBACK
  - ORSB (1945 feet from occupied structure - Deuel County)
  - ORSB (1500 feet from occupied structure - Grant and Codington Counties)
- NONPARTICIPATING OCCUPIED HOUSE SETBACK
  - ORSB (5280 feet from nonparticipating occupied residence, business, church, or school within town district - Codington County)
- LAKE-PARK DISTRICT SETBACK
  - LDSB (5280 feet from Lake Park District at Bullhead Lake - Deuel County)
- AS BUILT COLLECTION LINE
- AS BUILT FIBER OPTIC LINE
- AS BUILT ACCESS ROAD
- 71 AS BUILT TURBINE LOCATION AND NUMBER (80 meter hub height, 14.11' tower base diameter depicted at scale by center dot)
- 24 AS BUILT TURBINE LOCATION AND NUMBER (90 meter hub height, 14.11' tower base diameter depicted at scale by center dot)
- NONPARTICIPATING PARCEL

SHEET LOCATION

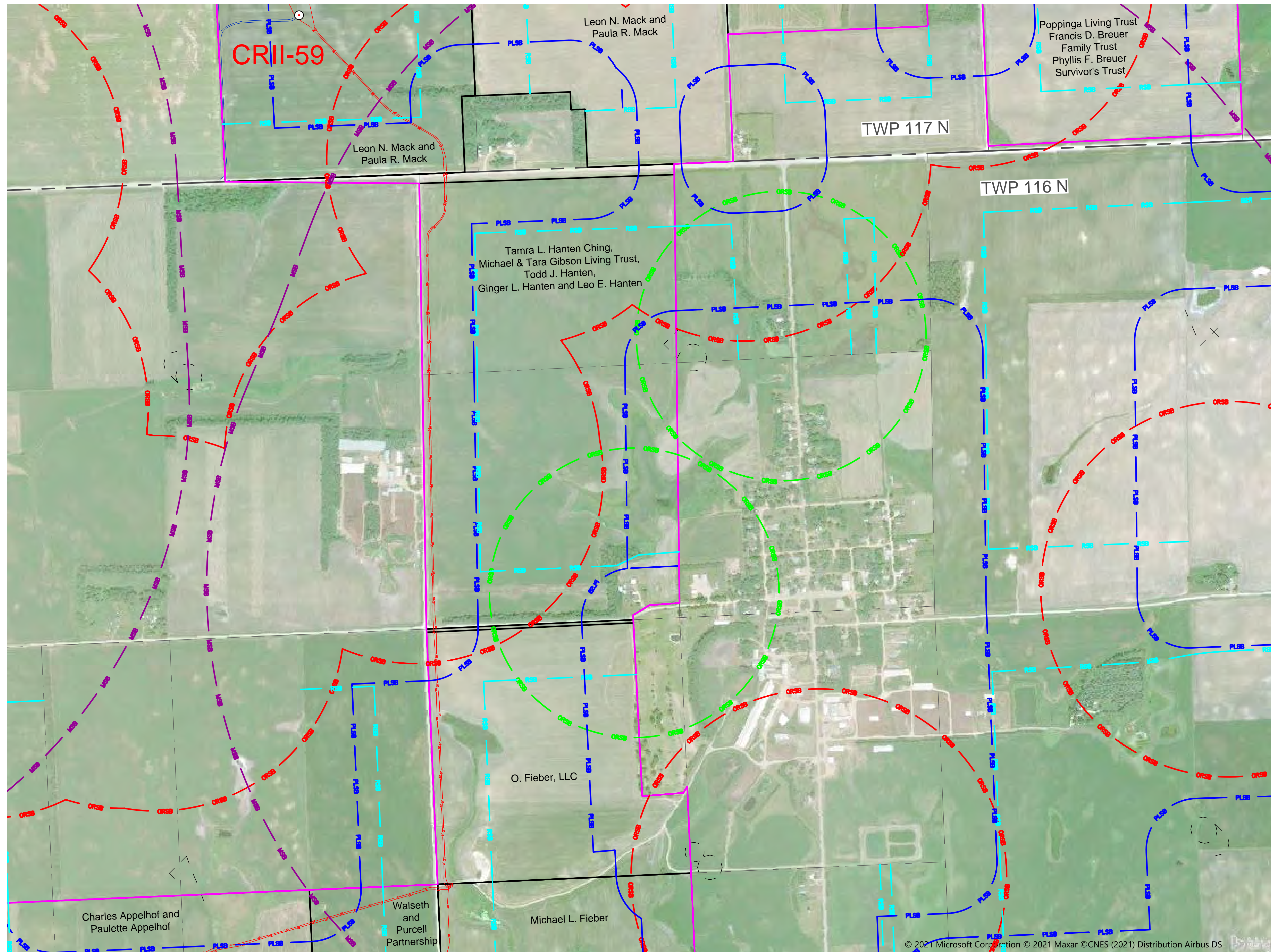


CROWNED RIDGE WIND II, LLC

**Ulteig** Austin - Billings - Bismarck  
Cedar Rapids - Denver - Detroit Lakes  
Fargo - Minot - Sacramento - St. Paul  
Sioux Falls - Williston  
Web: [www.ulteig.com](http://www.ulteig.com)

5701 South Corporate Place  
Sioux Falls, South Dakota 57108  
Phone: 605.323.2306 Fax: 605.323.2308

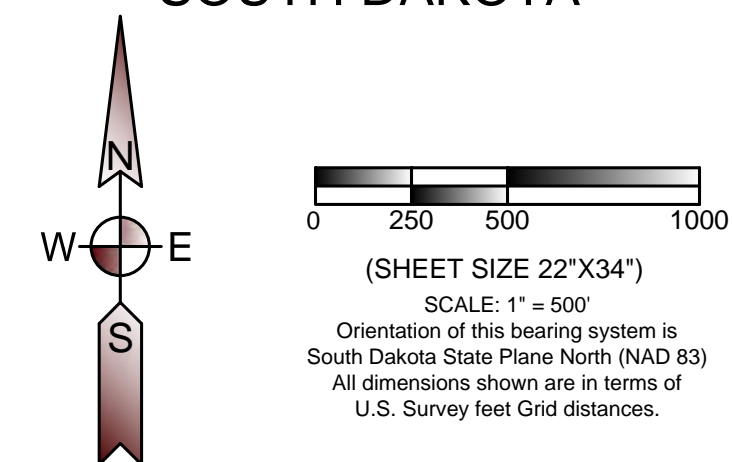
Project Number: 17.00669  
Date: 03/26/2021  
Sheets: 14 of 19



© 2021 Microsoft Corporation © 2021 Maxar © CNES (2021) Distribution Airbus DS



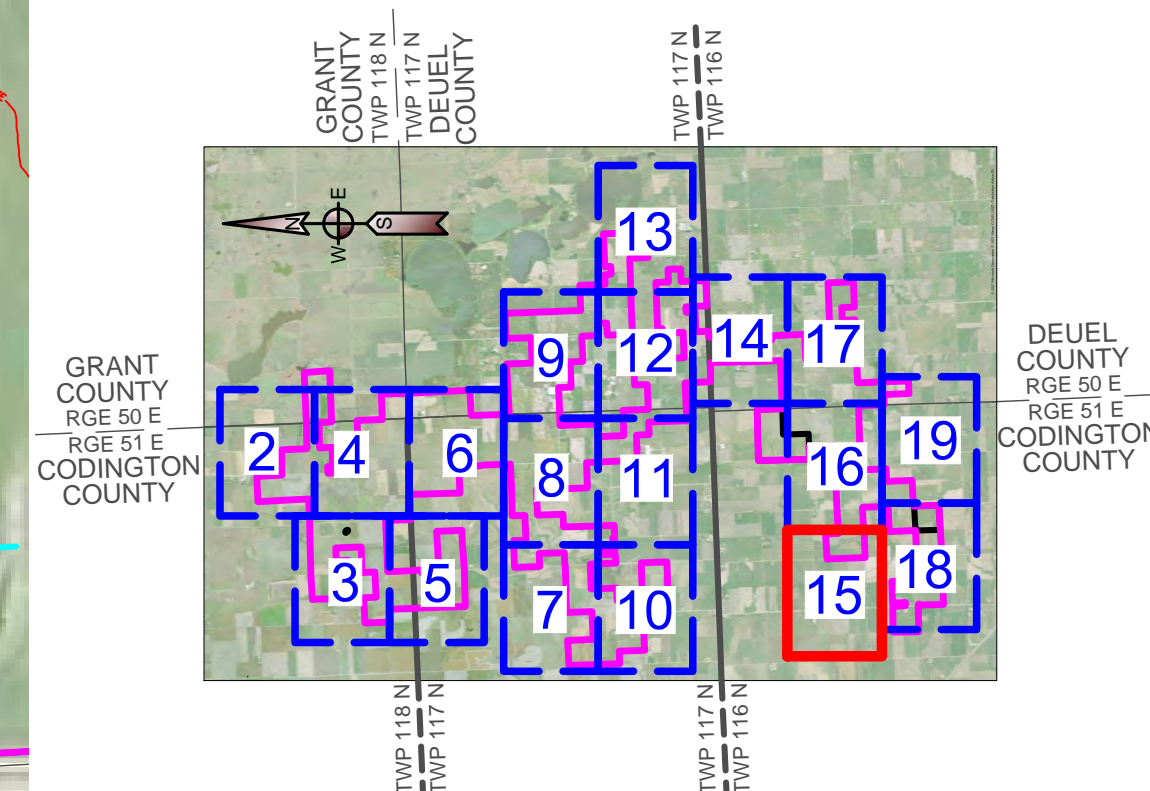
CROWNED RIDGE  
WIND II FARM  
AS-BUILT SETBACK MAP BOOK  
CODINGTON, DEUEL, AND  
GRANT COUNTIES,  
SOUTH DAKOTA



LEGEND

- PROJECT BOUNDARY
- PROPERTY LINE
- SECTION LINE
- QUARTER SECTION LINE
- SIXTEENTH SECTION LINE
- ROAD SETBACK  
(535 feet [1.1 x height] from road right of way - State of South Dakota)  
(535 feet [110% of height] from road right of way - Codington County)  
(535 feet [110% of height] from road right of way - Deuel County)  
(535 feet [110% of height] from road right of way - Grant County)
- PROPERTY LINE SETBACK  
(535 feet [110% of height] from any property line - Codington County)  
(535 feet [110% of height] from any property line - Deuel County)  
(535 feet [110% of height] from any property line - Grant County)
- MUNICIPAL SETBACK  
(5280 feet from municipal boundary of Goodwin - Deuel County)
- PARTICIPATING OCCUPIED HOUSE SETBACK  
(550 feet from occupied structure - Codington County)  
(1500 feet from occupied structure - Deuel County)
- NONPARTICIPATING OCCUPIED HOUSE SETBACK  
(1500 feet from occupied structure - Grant County)  
(1945 feet from occupied structure - Deuel County)
- NONPARTICIPATING OCCUPIED HOUSE SETBACK  
(1500 feet from occupied structure - Grant and Codington Counties)  
(5280 feet from nonparticipating occupied residence, business, church, or school within town district - Codington County)
- LAKE-PARK DISTRICT SETBACK  
(5280 feet from Lake Park District at Bullhead Lake - Deuel County)
- AS BUILT COLLECTION LINE
- AS BUILT FIBER OPTIC LINE
- AS BUILT ACCESS ROAD
- AS BUILT TURBINE LOCATION AND NUMBER  
(80 meter hub height, 14.11' tower base diameter depicted at scale by center dot)
- AS BUILT TURBINE LOCATION AND NUMBER  
(90 meter hub height, 14.11' tower base diameter depicted at scale by center dot)
- NONPARTICIPATING PARCEL

SHEET LOCATION



CROWNED RIDGE WIND II, LLC

Ulteig Austin - Billings - Bismarck  
Cedar Rapids - Denver - Detroit Lakes  
Fargo - Minot - Sacramento - St. Paul  
Sioux Falls - Williston  
Web: [www.ulteig.com](http://www.ulteig.com)

5701 South Corporate Place  
Sioux Falls, South Dakota 57108  
Phone: 605.323.2306 Fax: 605.323.2308

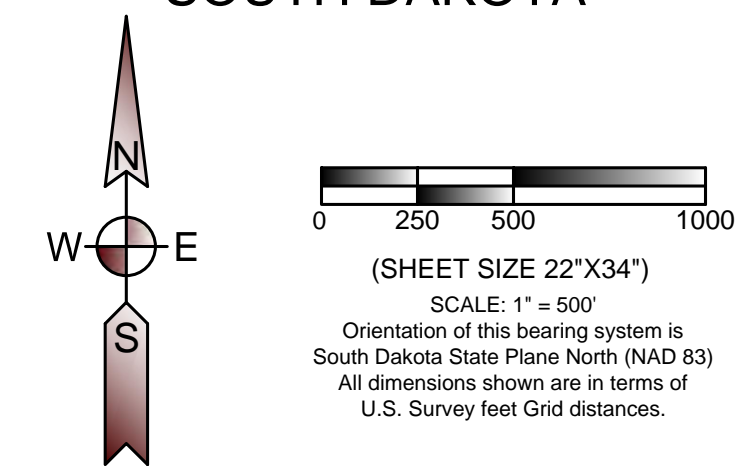
Project Number: 17.00669  
Date: 03/26/2021  
Sheets: 15 of 19



© 2021 Microsoft Corporation © 2021 Maxar © CNES (2021) Distribution Airbus DS



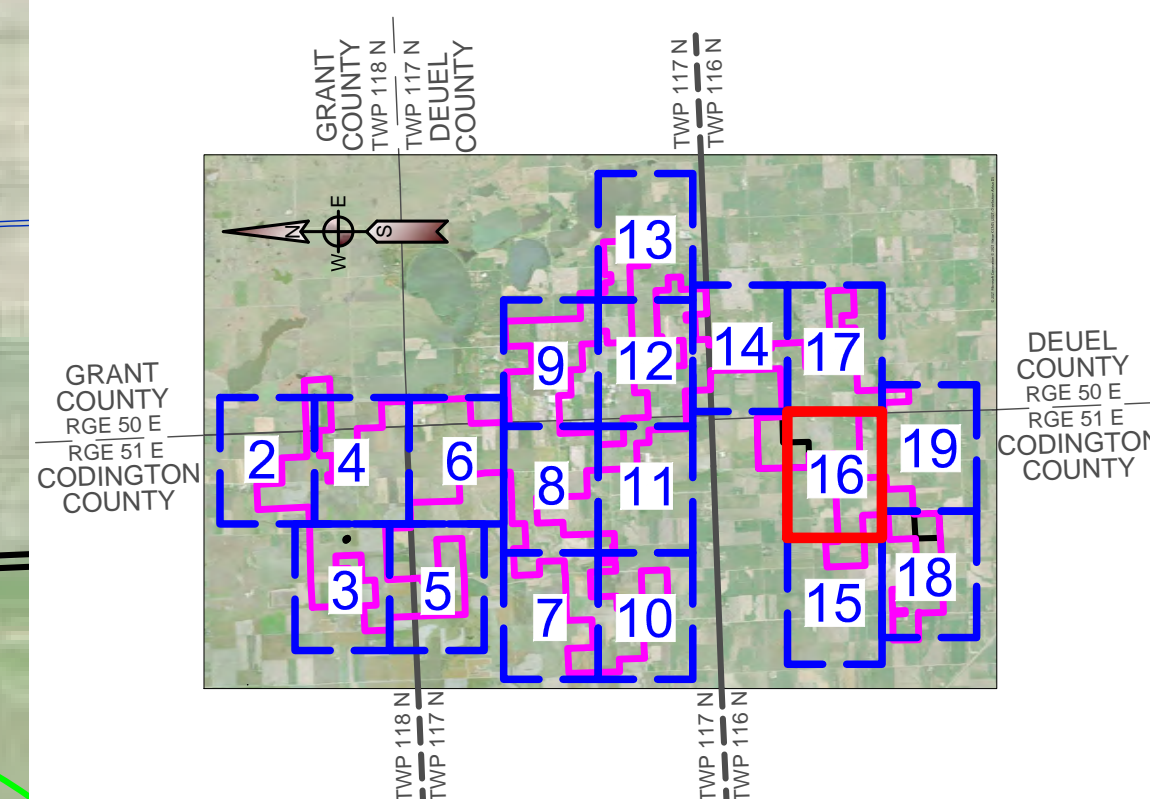
CROWNED RIDGE  
WIND II FARM  
AS-BUILT SETBACK MAP BOOK  
CODINGTON, DEUEL, AND  
GRANT COUNTIES,  
SOUTH DAKOTA



LEGEND

- PROJECT BOUNDARY
- PROPERTY LINE
- SECTION LINE
- QUARTER SECTION LINE
- SIXTEENTH SECTION LINE
- ROAD SETBACK  
(535 feet [1.1 x height] from road right of way - State of South Dakota)  
(535 feet [110% of height] from road right of way - Codington County)  
(535 feet [110% of height] from road right of way - Deuel County)  
(535 feet [110% of height] from road right of way - Grant County)
- PROPERTY LINE SETBACK  
(535 feet [110% of height] from any property line - Codington County)  
(535 feet [110% of height] from any property line - Deuel County)  
(535 feet [110% of height] from any property line - Grant County)
- MUNICIPAL SETBACK  
(5280 feet from municipal boundaries - Grant and Codington Counties)  
(5280 feet from municipal boundary of Goodwin - Deuel County)
- PARTICIPATING OCCUPIED HOUSE SETBACK  
(550 feet from occupied structure - Codington County)  
(1500 feet from occupied structure - Deuel County)  
(1500 feet from occupied structure - Grant County)
- NONPARTICIPATING OCCUPIED HOUSE SETBACK  
(5280 feet from nonparticipating occupied residence, business, church, or school within town district - Codington County)  
(1500 feet from occupied structure - Deuel County)
- LAKE-PARK DISTRICT SETBACK  
(5280 feet from Lake Park District at Bullhead Lake - Deuel County)
- AS BUILT COLLECTION LINE
- AS BUILT FIBER OPTIC LINE
- AS BUILT ACCESS ROAD
- 71 AS BUILT TURBINE LOCATION AND NUMBER  
(80 meter hub height, 14.11' tower base diameter depicted at scale by center dot)
- 24 AS BUILT TURBINE LOCATION AND NUMBER  
(90 meter hub height, 14.11' tower base diameter depicted at scale by center dot)
- NONPARTICIPATING PARCEL

SHEET LOCATION



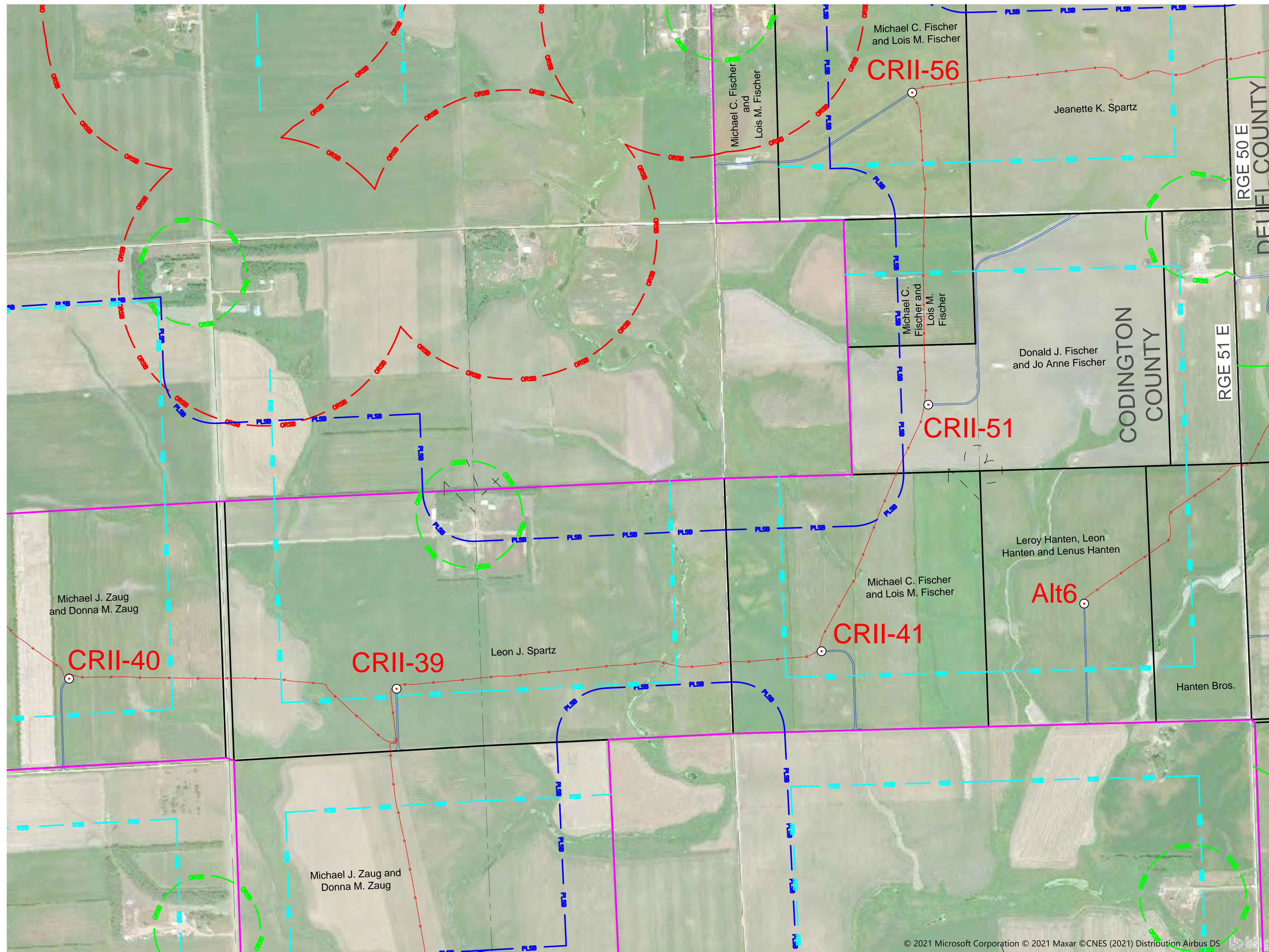
CROWNED RIDGE WIND II, LLC



Austin - Billings - Bismarck  
Cedar Rapids - Denver - Detroit Lakes  
Fargo - Minot - Sacramento - St. Paul  
Sioux Falls - Williston  
Web: [www.ulteig.com](http://www.ulteig.com)

5701 South Corporate Place  
Sioux Falls, South Dakota 57108  
Phone: 605.323.2306 Fax: 605.323.2308

Project Number: 17.00669  
Date: 03/26/2021  
Sheets: 16 of 19

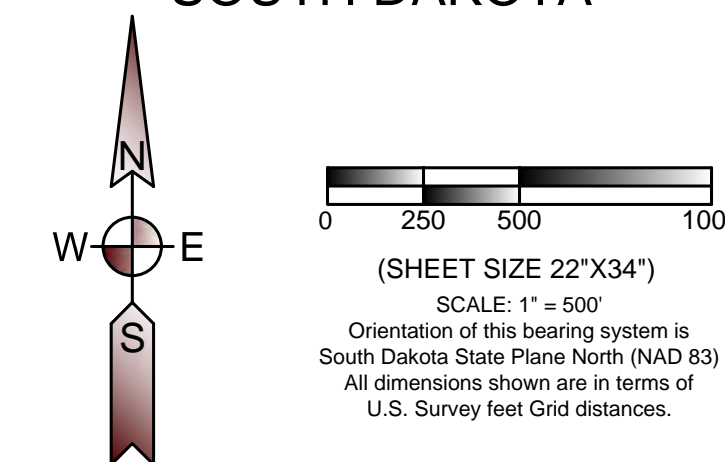


© 2021 Microsoft Corporation © 2021 Maxar ©CNES (2021) Distribution Airbus DS



# CROWNED RIDGE WIND II FARM AS-BUILT SETBACK MAP BOOK

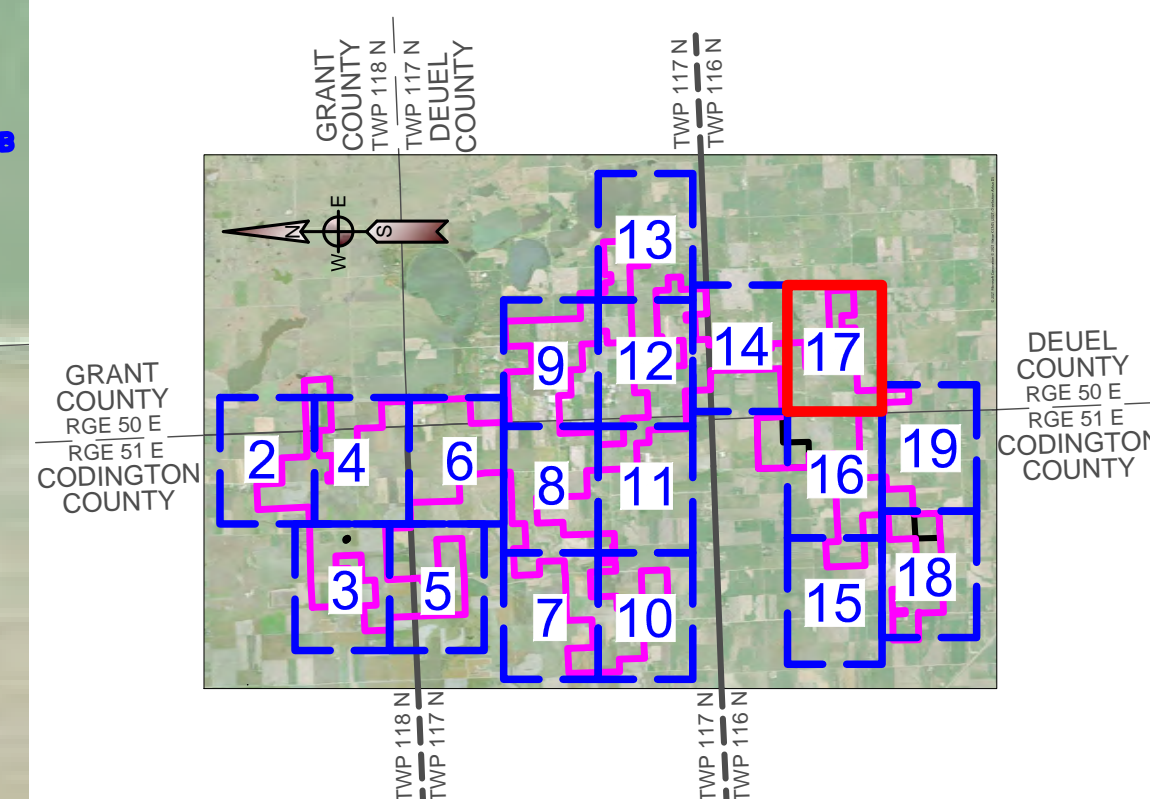
CODINGTON, DEUEL, AND  
GRANT COUNTIES,  
SOUTH DAKOTA



## LEGEND

- PROJECT BOUNDARY
- PROPERTY LINE
- SECTION LINE
- QUARTER SECTION LINE
- SIXTEENTH SECTION LINE
- **RSD** ROAD SETBACK  
(535 feet [1.1 x height] from road right of way - State of South Dakota)  
(535 feet [110% of height] from road right of way - Codington County)  
(535 feet [110% of height] from road right of way - Deuel County)  
(535 feet [110% of height] from road right of way - Grant County)
- **PLSB** PROPERTY LINE SETBACK  
(535 feet [110% of height] from any property line - Codington County)  
(535 feet [110% of height] from any property line - Deuel County)  
(535 feet [110% of height] from any property line - Grant County)
- **MSB** MUNICIPAL SETBACK  
(5280 feet from municipal boundaries - Grant and Codington Counties)  
(5280 feet from municipal boundary of Goodwin - Deuel County)
- **ORSB** PARTICIPATING OCCUPIED HOUSE SETBACK  
(1500 feet from occupied structure - Codington County)  
(1500 feet from occupied structure - Deuel County)  
(1500 feet from occupied structure - Grant County)
- **ORSB** NONPARTICIPATING OCCUPIED HOUSE SETBACK  
(1945 feet from occupied structure - Deuel County)  
(1500 feet from occupied structure - Grant and Codington Counties)
- **ORSB** NONPARTICIPATING OCCUPIED HOUSE SETBACK  
(5280 feet from nonparticipating occupied residence, business, church, or school within town district - Codington County)
- **LDSB** LAKE-PARK DISTRICT SETBACK  
(5280 feet from Lake Park District at Bullhead Lake - Deuel County)
- **UE** AS BUILT COLLECTION LINE
- **FO** AS BUILT FIBER OPTIC LINE
- AS BUILT ACCESS ROAD
- 71 AS BUILT TURBINE LOCATION AND NUMBER  
(80 meter hub height, 14.11' tower base diameter depicted at scale by center dot)
- 24 AS BUILT TURBINE LOCATION AND NUMBER  
(90 meter hub height, 14.11' tower base diameter depicted at scale by center dot)
- ▨ NONPARTICIPATING PARCEL

## SHEET LOCATION

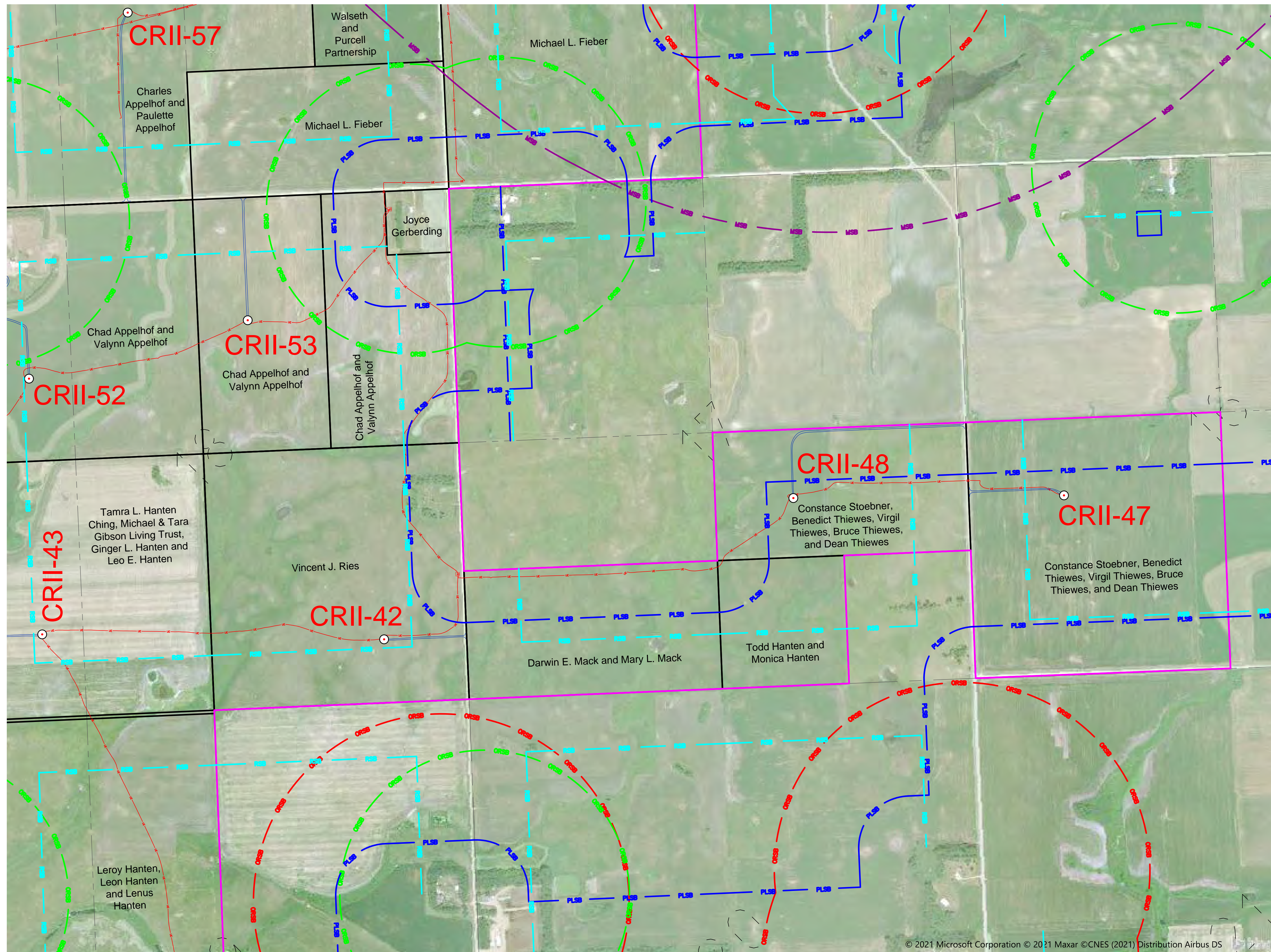


## CROWNED RIDGE WIND II, LLC

**Ulteig** Austin - Billings - Bismarck  
Cedar Rapids - Denver - Detroit Lakes  
Fargo - Minot - Sacramento - St. Paul  
Sioux Falls - Williston  
Web: [www.ulteig.com](http://www.ulteig.com)

5701 South Corporate Place  
Sioux Falls, South Dakota 57108  
Phone: 605.323.2306 Fax: 605.323.2308

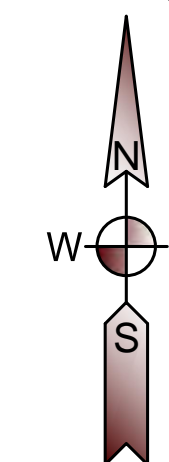
Project Number: 17.00669  
Date: 03/26/2021  
Sheets: 17 of 19



© 2021 Microsoft Corporation © 2021 Maxar © CNES (2021) Distribution Airbus DS



CROWNED RIDGE  
WIND II FARM  
AS-BUILT SETBACK MAP BOOK  
CODINGTON, DEUEL, AND  
GRANT COUNTIES,  
SOUTH DAKOTA

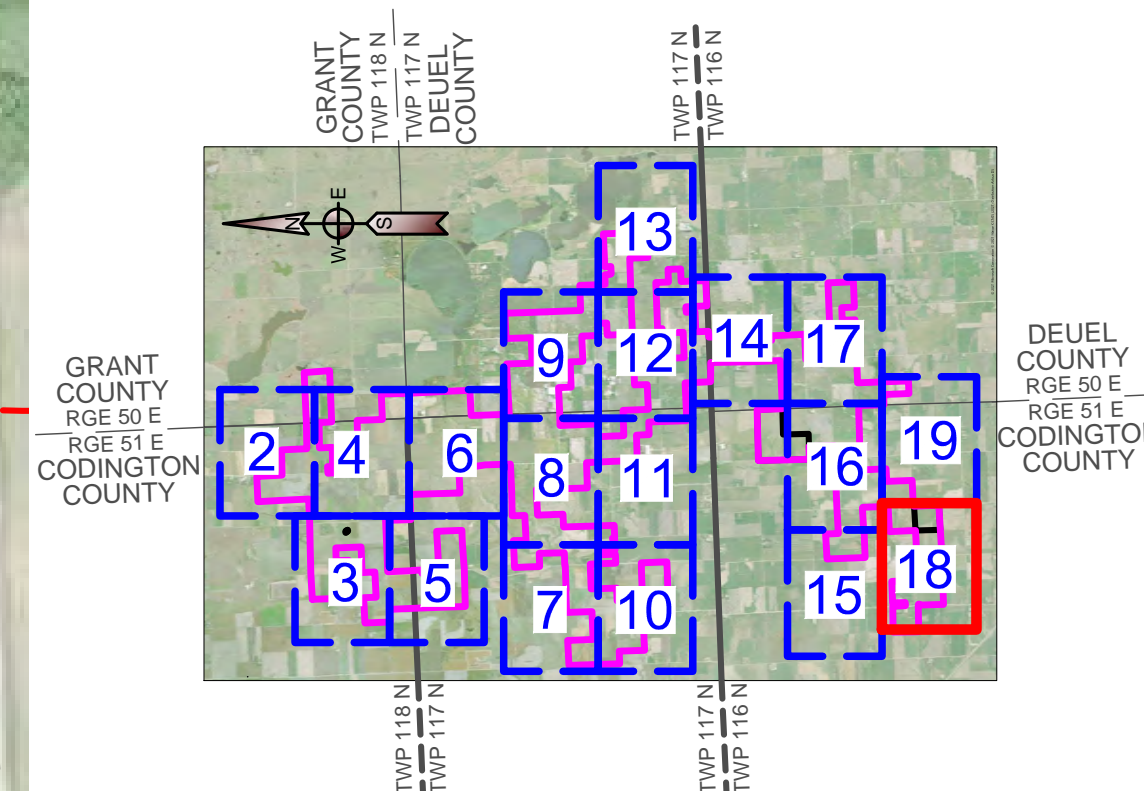


0 250 500 1000  
(SHEET SIZE 22"x34")  
SCALE: 1" = 500'  
Orientation of this bearing system is  
South Dakota State Plane North (NAD 83)  
All dimensions shown are in terms of  
U.S. Survey feet Grid distances.

LEGEND

- PROJECT BOUNDARY
- PROPERTY LINE
- SECTION LINE
- QUARTER SECTION LINE
- SIXTEENTH SECTION LINE
- ROAD SETBACK  
(535 feet [1.1 x height] from road right of way - State of South Dakota)  
(535 feet [110% of height] from road right of way - Codington County)  
(535 feet [110% of height] from road right of way - Deuel County)  
(535 feet [110% of height] from road right of way - Grant County)
- PROPERTY LINE SETBACK  
(535 feet [110% of height] from any property line - Codington County)  
(535 feet [110% of height] from any property line - Deuel County)  
(535 feet [110% of height] from any property line - Grant County)
- MUNICIPAL SETBACK  
(5280 feet from municipal boundaries - Grant and Codington Counties)  
(5280 feet from municipal boundary of Goodwin - Deuel County)
- PARTICIPATING OCCUPIED HOUSE SETBACK  
(550 feet from occupied structure - Codington County)  
(1500 feet from occupied structure - Deuel County)
- NONPARTICIPATING OCCUPIED HOUSE SETBACK  
(1500 feet from occupied structure - Grant County)  
(1945 feet from occupied structure - Deuel County)
- NONPARTICIPATING OCCUPIED HOUSE SETBACK  
(5280 feet from nonparticipating occupied residence, business, church, or school within town district - Codington County)
- LAKE-PARK DISTRICT SETBACK  
(5280 feet from Lake Park District at Bullhead Lake - Deuel County)
- AS BUILT COLLECTION LINE
- AS BUILT FIBER OPTIC LINE
- AS BUILT ACCESS ROAD
- 71' AS BUILT TURBINE LOCATION AND NUMBER  
(80 meter hub height, 14.11' tower base diameter depicted at scale by center dot)
- 24' AS BUILT TURBINE LOCATION AND NUMBER  
(90 meter hub height, 14.11' tower base diameter depicted at scale by center dot)
- NONPARTICIPATING PARCEL

SHEET LOCATION



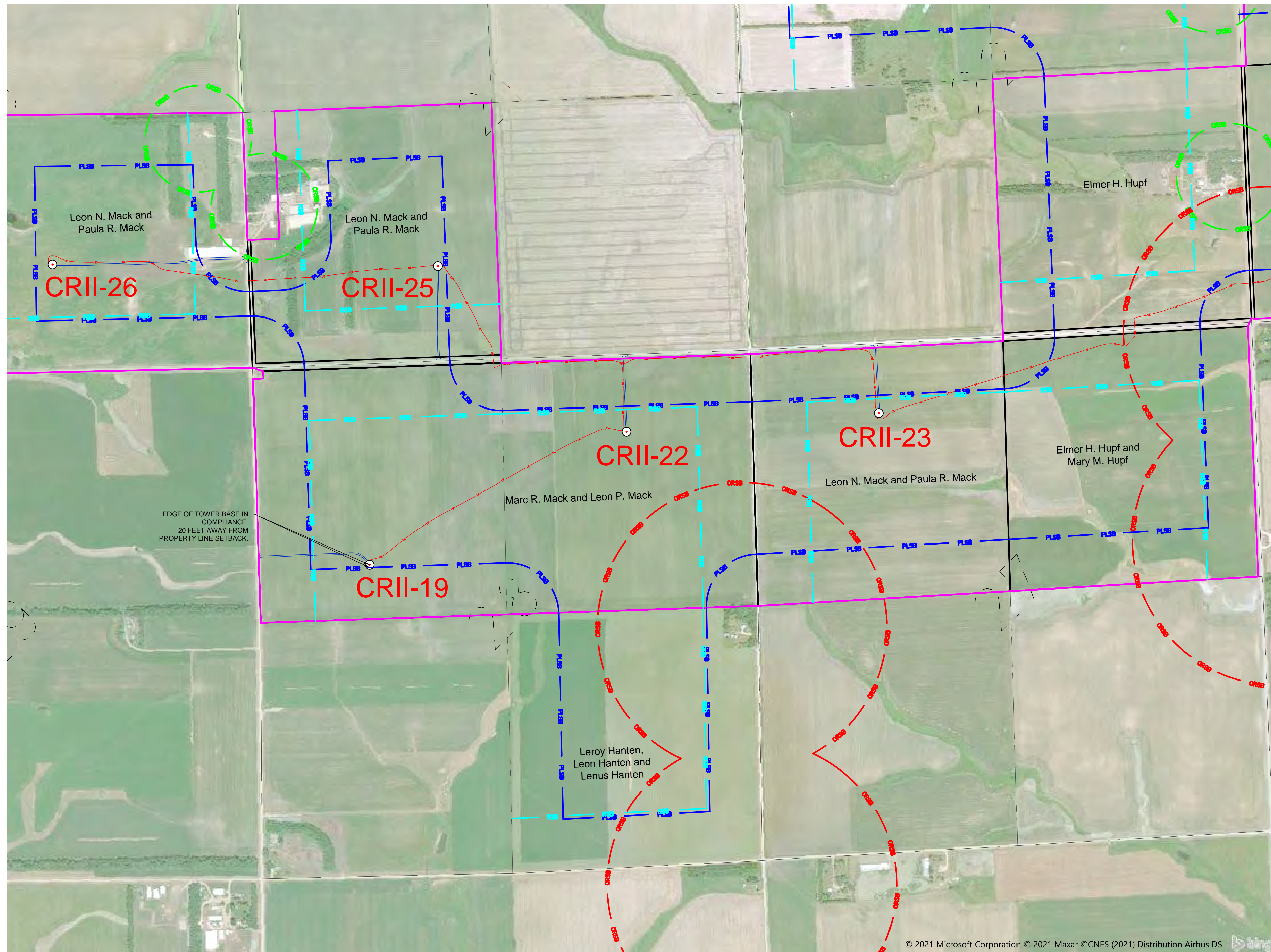
CROWNED RIDGE WIND II, LLC



Austin - Billings - Bismarck  
Cedar Rapids - Denver - Detroit Lakes  
Fargo - Minot - Sacramento - St. Paul  
Sioux Falls - Williston  
Web: [www.ulteig.com](http://www.ulteig.com)

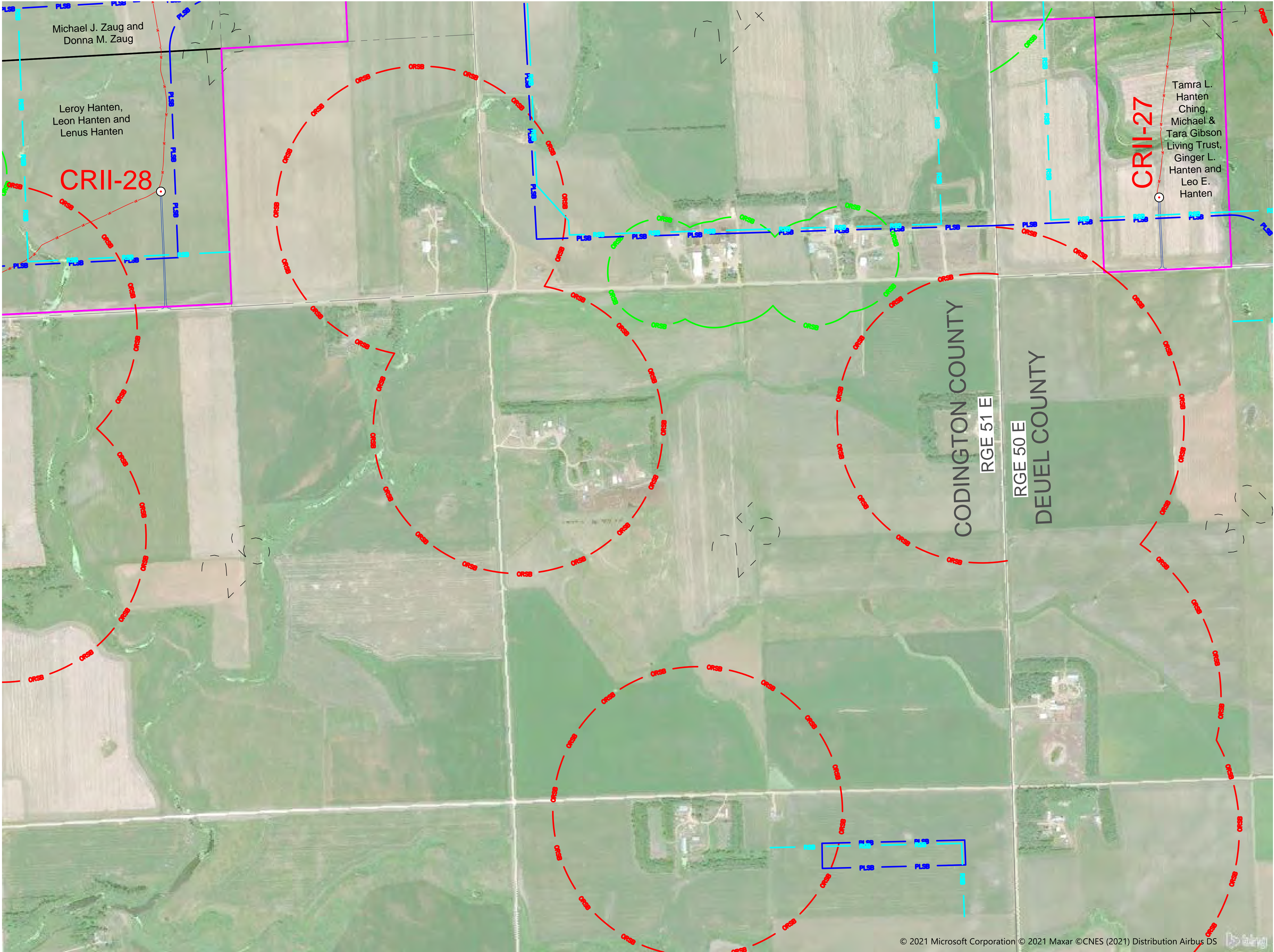
5701 South Corporate Place  
Sioux Falls, South Dakota 57108  
Phone: 605.323.2306 Fax: 605.323.2308

Project Number: 17.00669  
Date: 03/26/2021  
Sheets: 18 of 19



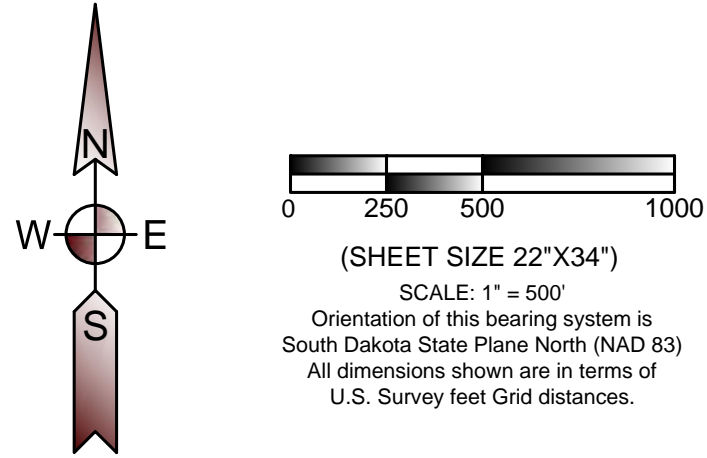
© 2021 Microsoft Corporation © 2021 Maxar ©CNES (2021) Distribution Airbus DS





# CROWNED RIDGE WIND II FARM AS-BUILT SETBACK MAP BOOK

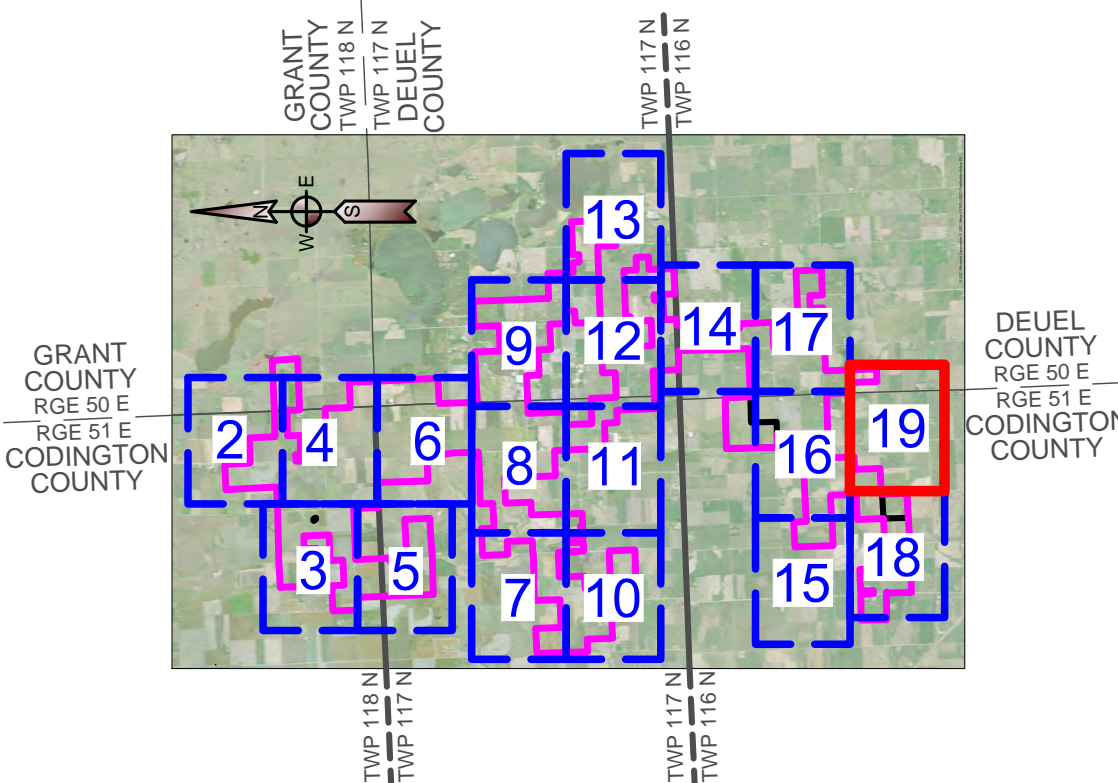
## CODINGTON, DEUEL, AND GRANT COUNTIES, SOUTH DAKOTA



### LEGEND

- PROJECT BOUNDARY
- PROPERTY LINE
- SECTION LINE
- QUARTER SECTION LINE
- SIXTEENTH SECTION LINE
- ROAD SETBACK  
(535 feet [1.1 x height] from road right of way - State of South Dakota)  
(535 feet [110% of height] from road right of way - Codington County)  
(535 feet [110% of height] from road right of way - Deuel County)  
(535 feet [110% of height] from road right of way - Grant County)
- PROPERTY LINE SETBACK  
(535 feet [110% of height] from any property line - Codington County)  
(535 feet [110% of height] from any property line - Deuel County)  
(535 feet [110% of height] from any property line - Grant County)
- MUNICIPAL SETBACK  
(5280 feet from municipal boundaries - Grant and Codington Counties)  
(5280 feet from municipal boundaries - Deuel County)
- PARTICIPATING OCCUPIED HOUSE SETBACK  
(550 feet from occupied structure - Codington County)  
(1500 feet from occupied structure - Deuel County)  
(1500 feet from occupied structure - Grant County)
- NONPARTICIPATING OCCUPIED HOUSE SETBACK  
(1945 feet from occupied structure - Deuel County)  
(1500 feet from occupied structure - Grant and Codington Counties)
- NONPARTICIPATING OCCUPIED HOUSE SETBACK  
(5280 feet from nonparticipating occupied residence, business, church, or school within town district - Codington County)
- LAKE-PARK DISTRICT SETBACK  
(5280 feet from Lake Park District at Bullhead Lake - Deuel County)
- AS BUILT COLLECTION LINE
- AS BUILT FIBER OPTIC LINE
- AS BUILT ACCESS ROAD
- 71 AS BUILT TURBINE LOCATION AND NUMBER  
(80 meter hub height, 14.11' tower base diameter depicted at scale by center dot)
- 24 AS BUILT TURBINE LOCATION AND NUMBER  
(90 meter hub height, 14.11' tower base diameter depicted at scale by center dot)
- NONPARTICIPATING PARCEL

### SHEET LOCATION



## CROWNED RIDGE WIND II, LLC

**Ulteig** Austin - Billings - Bismarck  
Cedar Rapids - Denver - Detroit Lakes  
Fargo - Minot - Sacramento - St. Paul  
Sioux Falls - Williston  
Web: [www.ulteig.com](http://www.ulteig.com)

5701 South Corporate Place  
Sioux Falls, South Dakota 57108  
Phone: 605.323.2306 Fax: 605.323.2308

Project Number: 17.00669  
Date: 03/26/2021  
Sheets: 19 of 19