




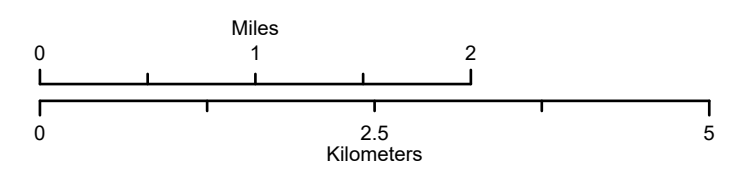
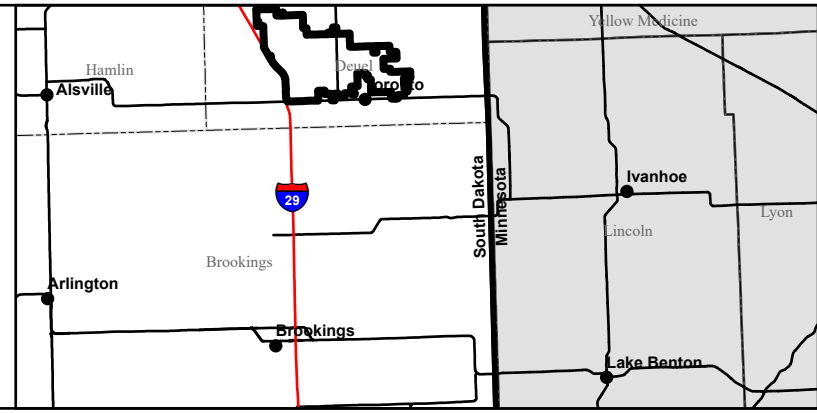


Tatanka Ridge Wind Project

-  Stream edge OHWM
-  Survey Area
-  Delineated Wetland
-  Project Boundary
-  Delineated Waterbody



Basemap: Topographic Map
 Source: Service Layer Credits: Sources: Esri, HERE, Garmin, Intermap, increment P Corp., GEBCO, USGS, FAO, NPS, NRCAN, GeoBase, IGN, Kadaster NL, Ordnance Survey, Esri Japan, METI, Esri China (Hong Kong), swisstopo, © OpenStreetMap contributors, and the GIS User Community
 Deuel County, North Dakota

Projection: NAD 1983 UTM Zone 14N

Date: 8/2/2019

