







-  Project Boundary
-  Proposed Deuel Harvest South Wind Project Boundary
-  Existing Buffalo Ridge II Wind Turbine
-  Municipality
-  Civil Township Boundary
-  County Boundary

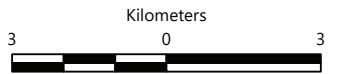


Figure 8

**LOCATION OF OTHER WIND ENERGY SYSTEM IN THE GENERAL AREA**  
 Tatanka Ridge Wind Project  
 Tatanka Ridge Wind, LLC  
 Deuel County, South Dakota

Barr Footer: ArcGIS 10.6.1, 2019-06-13 16:58 File: \\projects\111910021\Maps\Reports\PLC\_Application\Fig08\_Location of Other Wind Energy Systems in the General Area.mxd User: mbz



Topography Source: USGS 24k DRG