








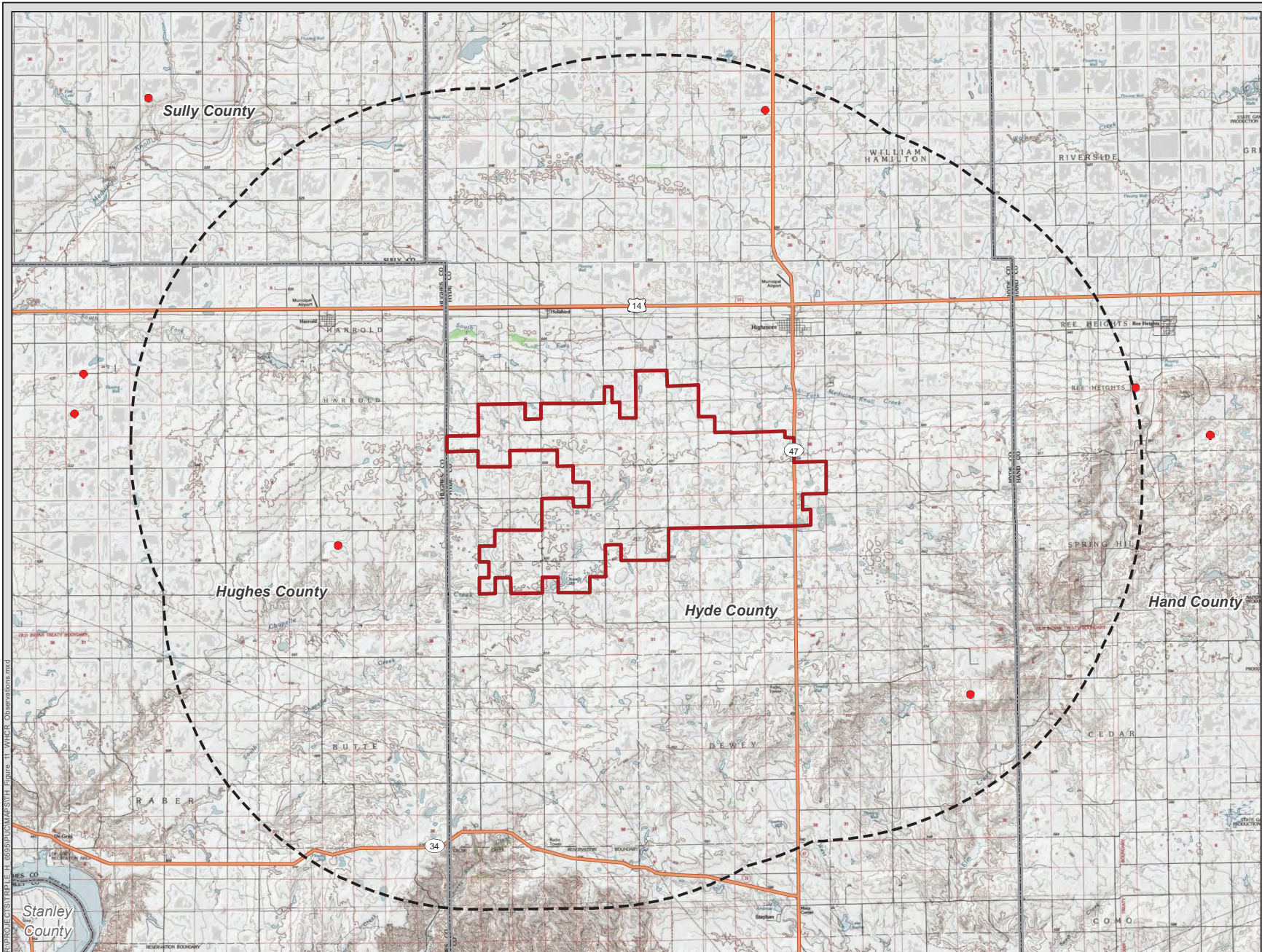
Triple H Wind Project

Figure 11 Incidental Whooping Crane Observations

Hyde County, South Dakota

-  Project Area
-  10-mile Buffer
-  Incidental Whooping Crane Observation
-  County Boundary
-  Highway

This document or presentation includes Whooping Crane migration use data from the Central Flyway stretching from Canada to Texas, collected, managed and owned by the U.S. Fish and Wildlife Service. Data were provided to Tetra Tech, Inc. as a courtesy for their use. The U.S. Fish and Wildlife Service has not directed, reviewed, or endorsed any aspect of the use of these data. Any and all data analyses, interpretations, and conclusions from these data are solely those of Tetra Tech, Inc.



R:\PROJECTS\Triple H 6655\FIGURES\TH_Engines_11_WHICR_Observations.mxd