



www.eapc.net | 701.775.3000

**Crowned Ridge Wind Farm  
Sound Pressure Iso-Lines**

**Client**  
SWCA Environmental Consultants

**Project Description**  
Wind turbine layout with occupied structures and parcel boundaries within 2 km.  
Predicted sound pressure levels at existing residences and land parcel boundaries.  
Additional 2 dBA added.

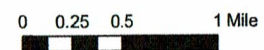
**Location:** Watertown, SD  
**Project #:** 20174431

**Issue Dates**

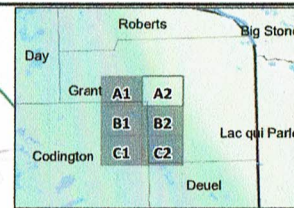
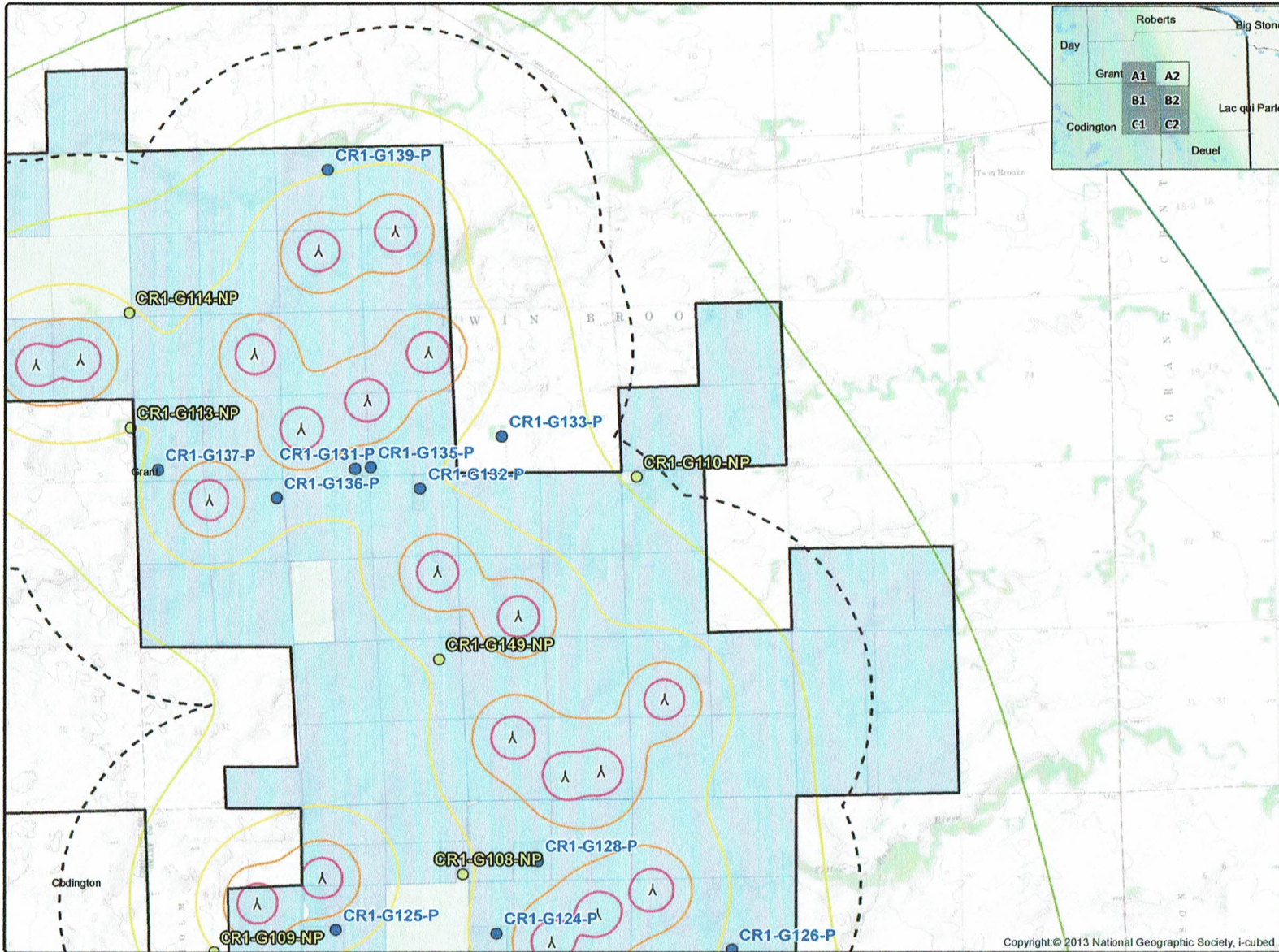
1	Original	2019.02.15
#	Description	Date
Drawn By: AS		Checked By: JH

- Legend**
- ⋈ Crowned Ridge Turbines
  - ▭ 2 km Turbine Buffer
  - ▭ County Lines
  - ▭ CR1 Project Boundary
  - Non-Participants
  - Participants
- Sound Pressure (dBA)**
- 25
  - 30
  - 35
  - 40
  - 45
  - 50
- ▭ Participating Codrington Parcels
  - ▭ Non-Part. Codrington Parcels
  - ▭ Participating Land Parcels
  - ▭ Non-Participating Land Parcels

**COPYRIGHT:**  
All maps, plans, specifications, computer files, field data, notes and other documents and instruments prepared by EAPC as instruments of service shall remain the property of EAPC. EAPC shall retain all common law, statutory and other reserved rights, including the copyright thereto.



Neither EAPC nor any person acting on their behalf: (a) makes any warranty, express or implied, with respect to the use of any information disclosed on this drawing; or (b) assumes any liability with respect to the use of any information or methods disclosed on this drawing. Any recipient of this document, by their acceptance or use of this document, releases EAPC, its parent corporations and its affiliates, from any liability for direct, indirect, consequential, or special loss or damage whether arising in contract, warranty, express or implied, tort or otherwise, and irrespective of fault, negligence, and strict liability. The responsibilities for the applications and use of the material contained in this document remain solely with the client.



**Crowned Ridge Wind Farm  
Sound Pressure Iso-Lines**

**Client**  
SWCA Environmental Consultants

**Project Description**  
Wind turbine layout with occupied structures and parcel boundaries within 2 km.  
  
Predicted sound pressure levels at existing residences and land parcel boundaries.  
  
Additional 2 dBA added.


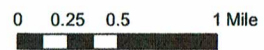
**Location:** Watertown, SD  
**Project #:** 20174431

**Issue Dates**

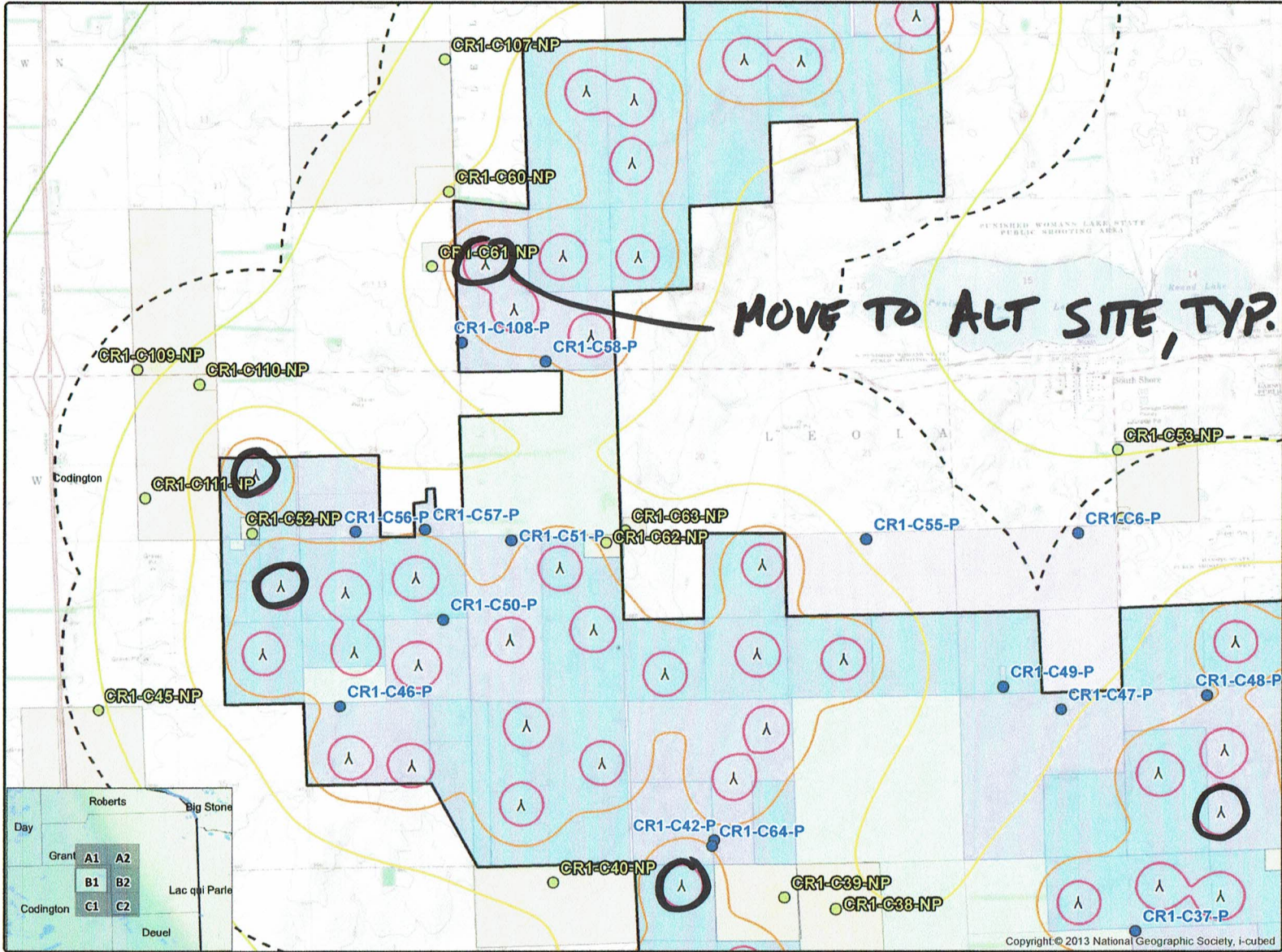
1 Original	2019.02.15
# Description	Date
Drawn By: AS	Checked By: JH


- Legend**
- λ Crowned Ridge Turbines
  - ⊖ 2 km Turbine Buffer
  - ▭ County Lines
  - ▭ CR1 Project Boundary
  - Non-Participants
  - Participants
  - Sound Pressure (dBA)**
  - 25
  - 30
  - 35
  - 40
  - 45
  - 50
  - ▭ Participating Codington Parcels
  - ▭ Non-Part. Codington Parcels
  - ▭ Participating Land Parcels
  - ▭ Non-Participating Land Parcels

**COPYRIGHT:**  
All maps, plans, specifications, computer files, field data, notes and other documents and instruments prepared by EAPC as instruments of service shall remain the property of EAPC. EAPC shall retain all common law, statutory and other reserved rights, including the copyright thereto.

Neither EAPC nor any person acting on their behalf: (a) makes any warranty, express or implied, with respect to the use of any information disclosed on this drawing; or (b) assumes any liability with respect to the use of any information or methods disclosed on this drawing. Any recipient of this document, by their acceptance or use of this document, releases EAPC, its parent corporations and its affiliates, from any liability for direct, indirect, consequential, or special loss or damage whether arising in contract, warranty, express or implied, tort or otherwise, and irrespective of fault, negligence, and strict liability. The responsibilities for the applications and use of the material contained in this document remain solely with the client.





www.eapc.net | 701.775.3000

### Crowned Ridge Wind Farm Sound Pressure Iso-Lines

**Client**  
SWCA Environmental Consultants

**Project Description**  
Wind turbine layout with occupied structures and parcel boundaries within 2 km.  
Predicted sound pressure levels at existing residences and land parcel boundaries.  
Additional 2 dBA added.

**Location:** Watertown, SD  
**Project #:** 20174431

**Issue Dates**

1 Original	2019.02.15		
#	Description	Date	
Drawn By:	AS	Checked By:	JH

**Legend**


- Crowned Ridge Turbines
- 2 km Turbine Buffer
- County Lines
- CR1 Project Boundary
- Non-Participants
- Participants

**Sound Pressure (dBA)**

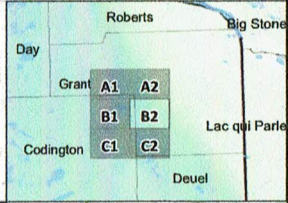
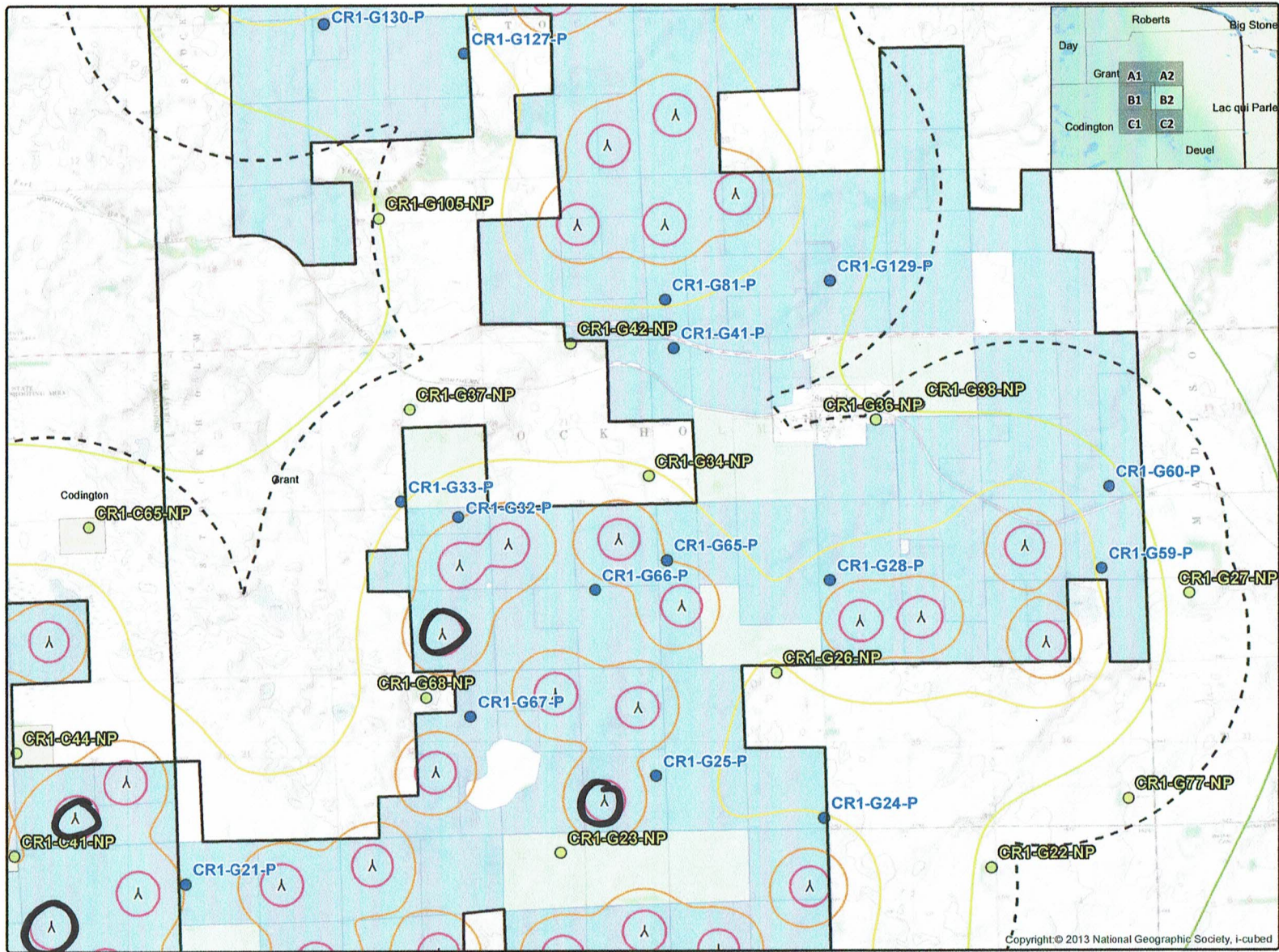
- 25
- 30
- 35
- 40
- 45
- 50

- Participating Codington Parcels
- Non-Part. Codington Parcels
- Participating Land Parcels
- Non-Participating Land Parcels

COPYRIGHT: All maps, plans, specifications, computer files, field data, notes and other documents and instruments prepared by EAPC as instruments of service shall remain the property of EAPC. EAPC shall retain all common law, statutory and other reserved rights, including the copyright thereto.



Neither EAPC nor any person acting on their behalf: (a) makes any warranty, express or implied, with respect to the use of any information disclosed on this drawing; or (b) assumes any liability with respect to the use of any information or methods disclosed on this drawing. Any recipient of this document, by their acceptance or use of this document, releases EAPC, its parent corporations and its affiliates, from any liability for direct, indirect, consequential, or special loss or damage whether arising in contract, warranty, express or implied, tort or otherwise, and irrespective of fault, negligence, and strict liability. The responsibilities for the applications and use of the material contained in this document remain solely with the client.



**Crowned Ridge Wind Farm  
Sound Pressure Iso-Lines**

**Client**  
SWCA Environmental Consultants

**Project Description**  
Wind turbine layout with occupied structures and parcel boundaries within 2 km.  
Predicted sound pressure levels at existing residences and land parcel boundaries.  
Additional 2 dBA added.

**Location:** Watertown, SD  
**Project #:** 20174431

**Issue Dates**

1 Original	2019.02.15
------------	------------

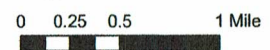
**# Description Date**

1	Original	2019.02.15
---	----------	------------

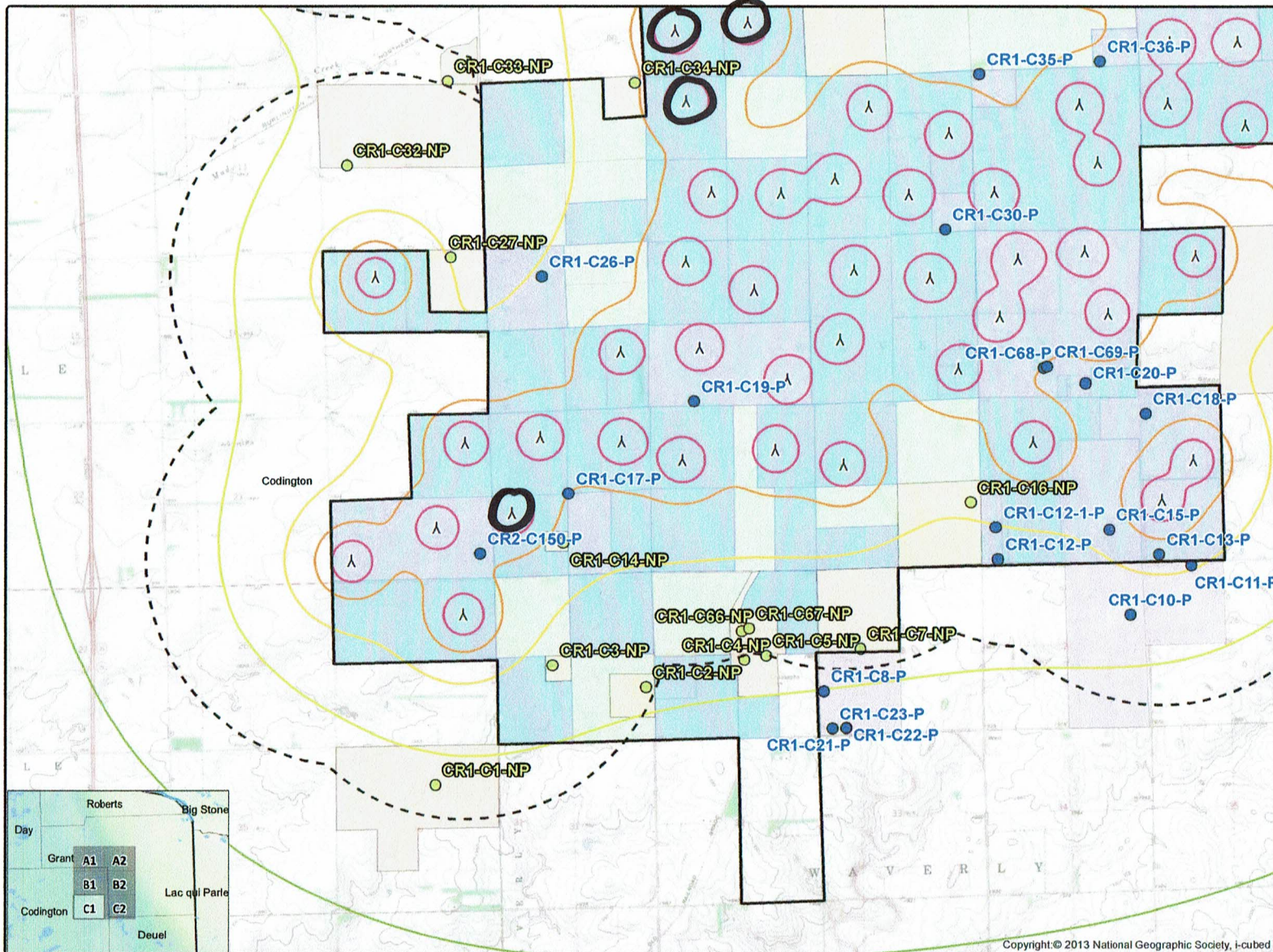
**Drawn By:** AS      **Checked By:** JH

- Legend**
- λ Crowned Ridge Turbines
  - 2 km Turbine Buffer
  - ▭ County Lines
  - ▭ CR1 Project Boundary
  - Non-Participants
  - Participants
- Sound Pressure (dBA)**
- 25
  - 30
  - 35
  - 40
  - 45
  - 50
- ▭ Participating Codington Parcels
  - ▭ Non-Part. Codington Parcels
  - ▭ Participating Land Parcels
  - ▭ Non-Participating Land Parcels

**COPYRIGHT:**  
All maps, plans, specifications, computer files, field data, notes and other documents and instruments prepared by EAPC as instruments of service shall remain the property of EAPC. EAPC shall retain all common law, statutory and other reserved rights, including the copyright thereto.



Neither EAPC nor any person acting on their behalf: (a) makes any warranty, express or implied, with respect to the use of any information disclosed on this drawing; or (b) assumes any liability with respect to the use of any information or methods disclosed on this drawing. Any recipient of this document, by their acceptance or use of this document, releases EAPC, its parent corporations and its affiliates, from any liability for direct, indirect, consequential, or special loss or damage whether arising in contract, warranty, express or implied, tort or otherwise, and irrespective of fault, negligence, and strict liability. The responsibilities for the applications and use of the material contained in this document remain solely with the client.



www.eapc.net | 701.775.3000

**Crowned Ridge Wind Farm  
Sound Pressure Iso-Lines**

**Client**  
SWCA Environmental Consultants

**Project Description**  
Wind turbine layout with occupied structures and parcel boundaries within 2 km.  
Predicted sound pressure levels at existing residences and land parcel boundaries.  
Additional 2 dBA added.

**Location:** Watertown, SD  
**Project #:** 20174431

**Issue Dates**

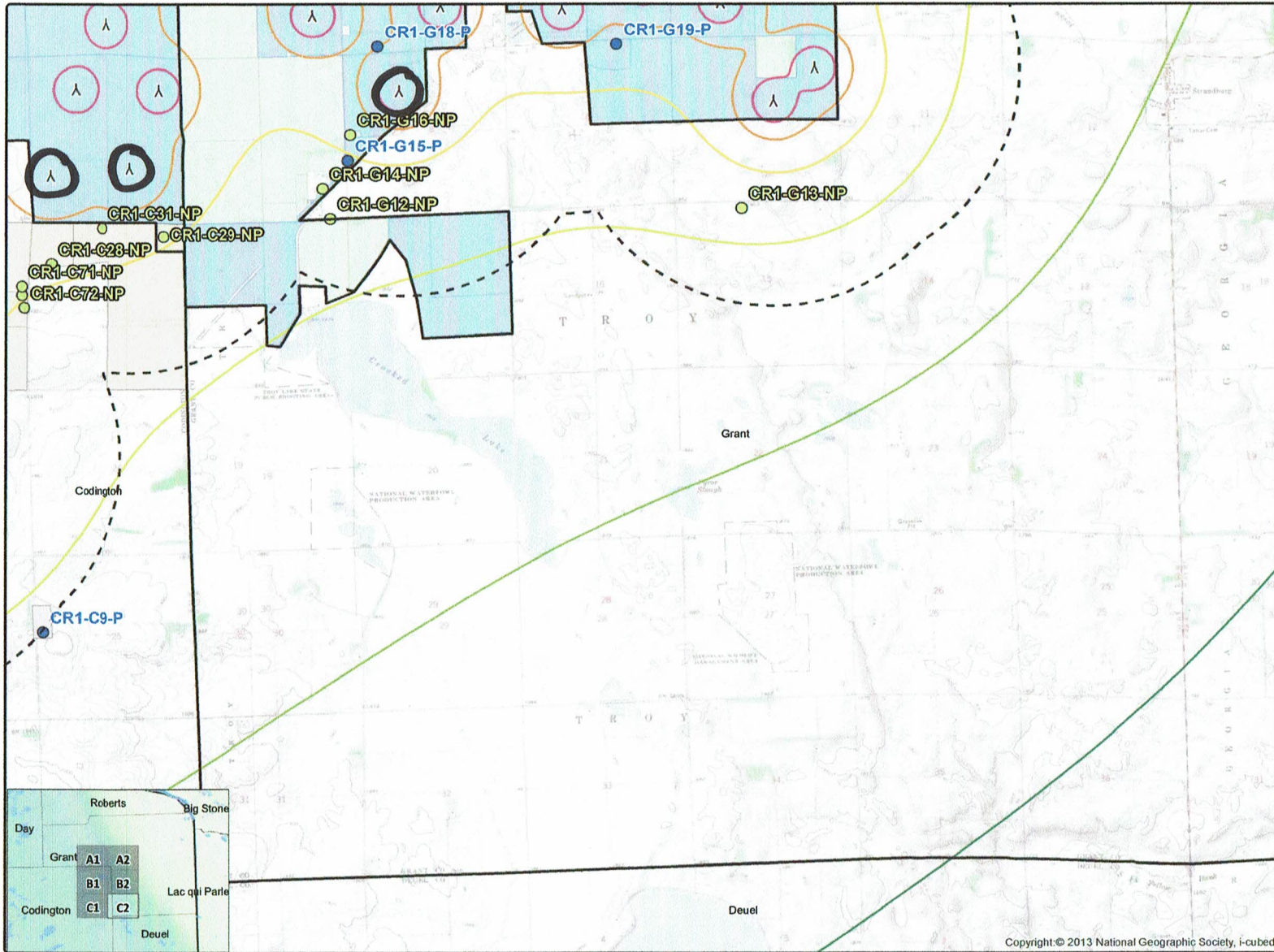
#	Description	Date
1	Original	2019.02.15


Drawn By: AS      Checked By: JH

- Legend**
- ▲ Crowned Ridge Turbines
  - - - 2 km Turbine Buffer
  - ▭ County Lines
  - ▭ CR1 Project Boundary
  - Non-Participants
  - Participants
- Sound Pressure (dBA)**
- 25
  - 30
  - 35
  - 40
  - 45
  - 50
- ▭ Participating Codington Parcels
  - ▭ Non-Part. Codington Parcels
  - ▭ Participating Land Parcels
  - ▭ Non-Participating Land Parcels

**COPYRIGHT:**  
All maps, plans, specifications, computer files, field data, notes and other documents and instruments prepared by EAPC as instruments of service shall remain the property of EAPC. EAPC shall retain all common law, statutory and other reserved rights, including the copyright thereto.

Neither EAPC nor any person acting on their behalf: (a) makes any warranty, express or implied, with respect to the use of any information disclosed on this drawing; or (b) assumes any liability with respect to the use of any information or methods disclosed on this drawing. Any recipient of this document, by their acceptance or use of this document, releases EAPC, its parent corporations and its affiliates, from any liability for direct, indirect, consequential, or special loss or damage whether arising in contract, warranty, express or implied, tort or otherwise, and irrespective of fault, negligence, and strict liability. The responsibilities for the applications and use of the material contained in this document remain solely with the client.





www.eapc.net | 701.775.3000

### Crowned Ridge Wind Farm Sound Pressure Iso-Lines

**Client**  
SWCA Environmental Consultants

**Project Description**  
Wind turbine layout with occupied structures and parcel boundaries within 2 km.  
  
Predicted sound pressure levels at existing residences and land parcel boundaries.  
  
Additional 2 dBA added.

**Location:** Watertown, SD  
**Project #:** 20174431

**Issue Dates**

#	Description	Date
1	Original	2019.02.15

**Drawn By:** AS      **Checked By:** JH

**Legend**


- ▲ Crowned Ridge Turbines
- ▭ 2 km Turbine Buffer
- ▭ County Lines
- ▭ CR1 Project Boundary
- Non-Participants
- Participants

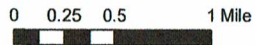
**Sound Pressure (dBA)**

- 25
- 30
- 35
- 40
- 45
- 50

- ▭ Participating Codington Parcels
- ▭ Non-Part. Codington Parcels
- ▭ Participating Land Parcels
- ▭ Non-Participating Land Parcels

**COPYRIGHT:** All maps, plans, specifications, computer files, field data, notes and other documents and instruments prepared by EAPC as instruments of service shall remain the property of EAPC. EAPC shall retain all common law, statutory and other reserved rights, including the copyright thereto.





Neither EAPC nor any person acting on their behalf: (a) makes any warranty, express or implied, with respect to the use of any information disclosed on this drawing; or (b) assumes any liability with respect to the use of any information or methods disclosed on this drawing. Any recipient of this document, by their acceptance or use of this document, releases EAPC, its parent corporations and its affiliates, from any liability for direct, indirect, consequential, or special loss or damage whether arising in contract, warranty, express or implied, tort or otherwise, and irrespective of fault, negligence, and strict liability. The responsibilities for the applications and use of the material contained in this document remain solely with the client.