


CROWNED RIDGE  
WIND FARM  
AS-BUILT SETBACK MAP BOOK  
CODINGTON AND GRANT COUNTIES,  
SOUTH DAKOTA



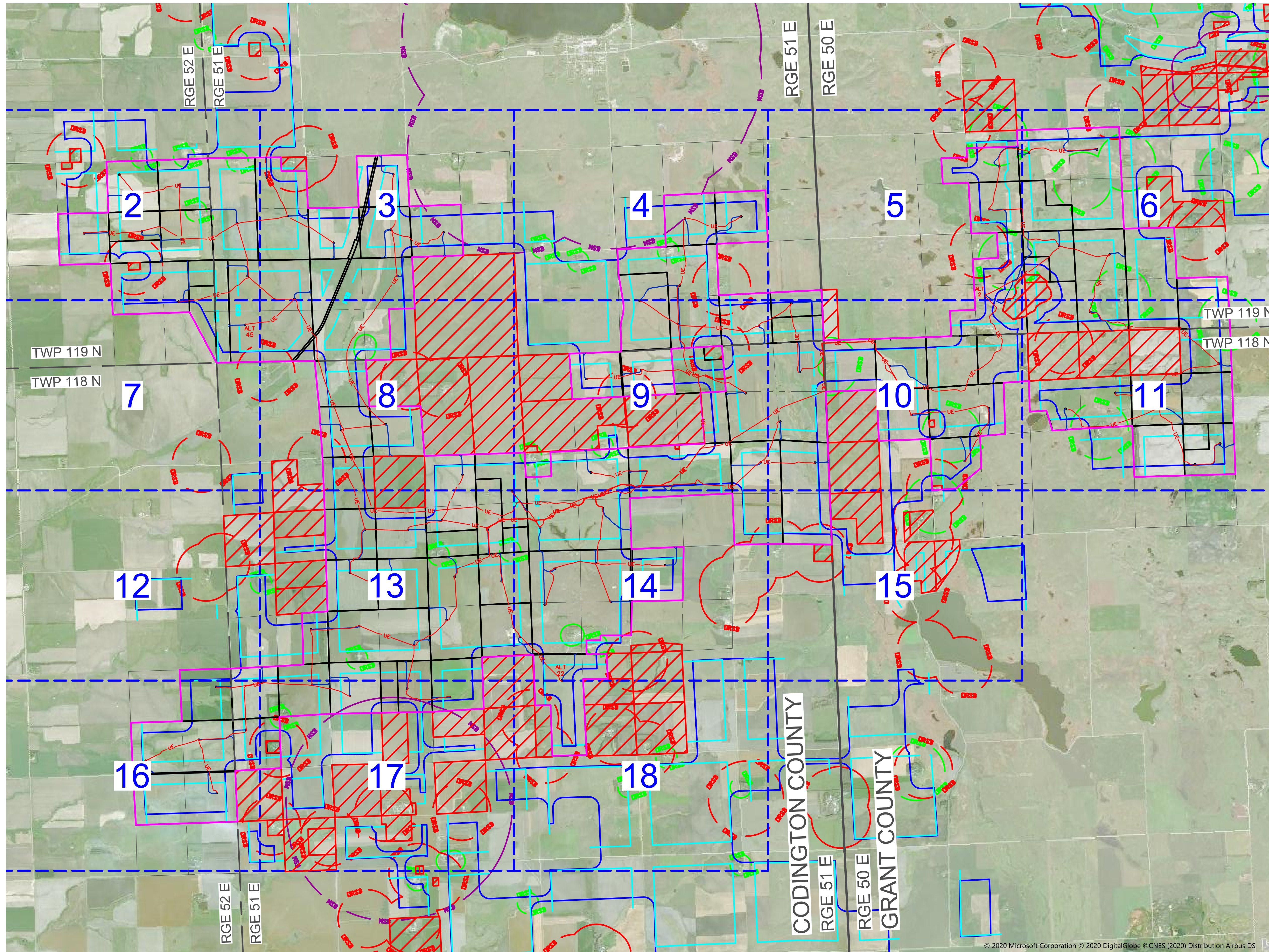
- LEGEND**
- PROJECT BOUNDARY
  - PROPERTY LINE
  - SECTION LINE
  - QUARTER SECTION LINE
  - SIXTEENTH SECTION LINE
  - RSB** ROAD SETBACK  
(535 feet [1.1 x height] from road right of way - State of South Dakota)  
(535 feet [110% of height] from road right of way - Codington County)  
(535 feet [110% of height] from road right of way - Grant County)
  - PLSB** PROPERTY LINE SETBACK  
(535 feet [110% of height] from any property line - Codington County)  
(535 feet [110% of height] from any property line - Grant County)
  - MSB** MUNICIPAL SETBACK  
(5280 feet from municipal boundaries - Grant and Codington Counties)
  - POHSB** PARTICIPATING OCCUPIED HOUSE SETBACK  
(550 feet from occupied structure - Codington County)  
(1500 feet from occupied structure - Grant County)
  - NOHSB** NONPARTICIPATING OCCUPIED HOUSE SETBACK  
(1500 feet from occupied structure - Grant and Codington Counties)
  - DRSB** NONPARTICIPATING OCCUPIED HOUSE SETBACK  
(5280 feet from nonparticipating occupied residence, business, church, or school within town district - Codington County)
  - UE** AS BUILT COLLECTION LINE
  - AS BUILT ACCESS ROAD
  - 71** AS BUILT TURBINE LOCATION AND NUMBER  
(80 meter hub height, 14.11' tower base diameter depicted at scale by center dot)
  - 24** AS BUILT TURBINE LOCATION AND NUMBER  
(90 meter hub height, 14.11' tower base diameter depicted at scale by center dot)
  - MET** AS BUILT MET TOWER LOCATION  
(center dot not to scale)
  - NONPARTICIPATING PARCEL

CROWNED RIDGE WIND, LLC

**Ulteig** Austin - Billings - Bismarck  
Cedar Rapids - Denver - Detroit Lakes  
Fargo - Minot - Sacramento - St. Paul  
Sioux Falls - Williston  
Web: [www.ulteg.com](http://www.ulteg.com)

5701 South Corporate Place  
Sioux Falls, South Dakota 57108  
Phone: 605.323.2306 Fax: 605.323.2308

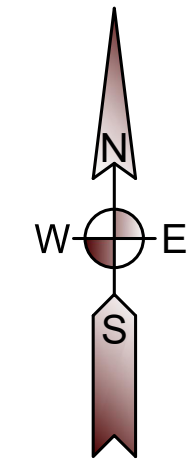
Project Number: 17.00669  
Date: 03/16/2020  
Sheets: 1 of 18



© 2020 Microsoft Corporation © 2020 DigitalGlobe © CNES (2020) Distribution Airbus DS



CROWNED RIDGE  
WIND FARM  
AS-BUILT SETBACK MAP BOOK  
CODINGTON AND GRANT COUNTIES,  
SOUTH DAKOTA



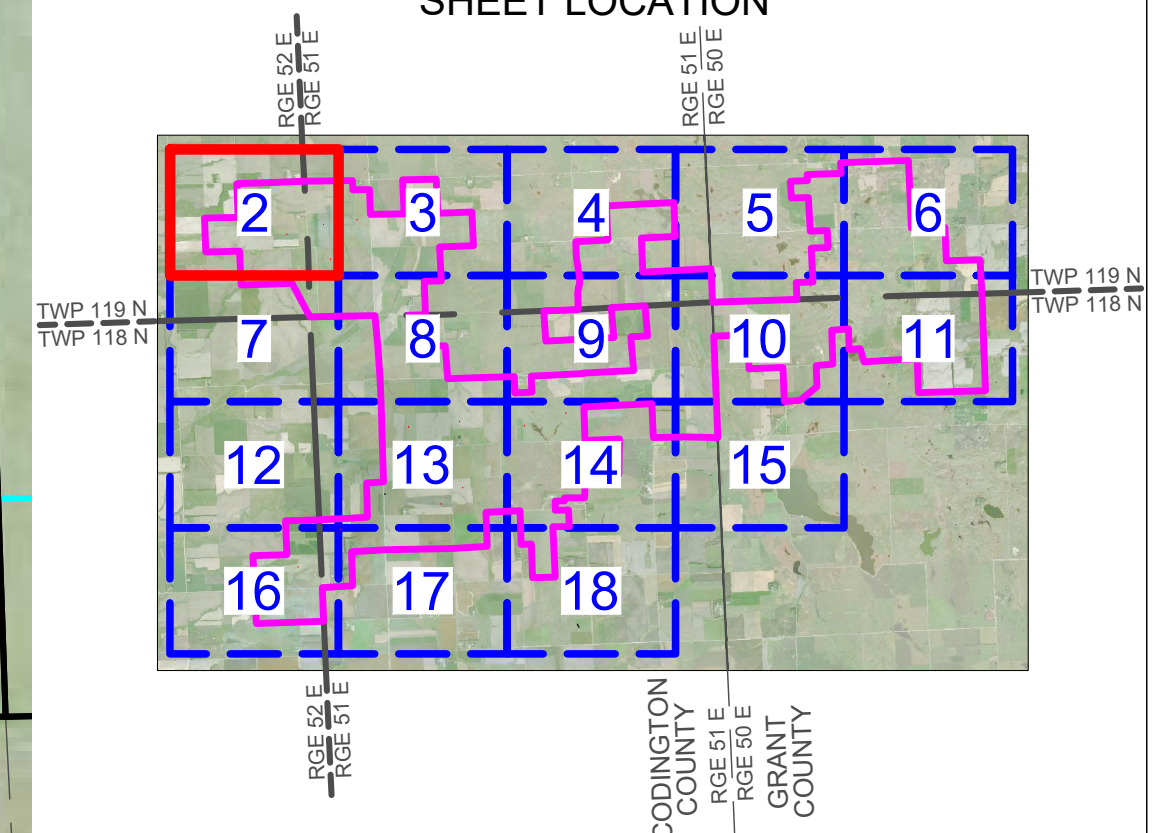
0 250 500 1000  
(SHEET SIZE 22"X34")

SCALE: 1" = 500'  
Orientation of this bearing system is  
South Dakota State Plane North (NAD 83)  
All dimensions shown are in terms of  
U.S. Survey feet Grid distances.

LEGEND

- PROJECT BOUNDARY
- PROPERTY LINE
- SECTION LINE
- QUARTER SECTION LINE
- SIXTEENTH SECTION LINE
- ROAD SETBACK  
(535 feet [1.1 x height] from road right of way - State of South Dakota)  
(535 feet [110% of height] from road right of way - Codington County)  
(535 feet [110% of height] from road right of way - Grant County)
- PROPERTY LINE SETBACK  
(535 feet [110% of height] from any property line - Codington County)  
(535 feet [110% of height] from any property line - Grant County)
- MUNICIPAL SETBACK  
(520 feet from municipal boundaries - Grant and Codington Counties)
- PARTICIPATING OCCUPIED HOUSE SETBACK  
(550 feet from occupied structure - Codington County)  
(1500 feet from occupied structure - Grant County)
- NONPARTICIPATING OCCUPIED HOUSE SETBACK  
(1500 feet from occupied structure - Grant and Codington Counties)
- NONPARTICIPATING OCCUPIED HOUSE SETBACK  
(520 feet from nonparticipating occupied residence, business, church, or school within town district - Codington County)
- AS BUILT COLLECTION LINE
- AS BUILT ACCESS ROAD
- 71 AS BUILT TURBINE LOCATION AND NUMBER  
(80 meter hub height, 14.11' tower base diameter depicted at scale by center dot)
- 24 AS BUILT TURBINE LOCATION AND NUMBER  
(90 meter hub height, 14.11' tower base diameter depicted at scale by center dot)
- MET AS BUILT MET TOWER LOCATION  
(center dot not to scale)
- NONPARTICIPATING PARCEL

SHEET LOCATION



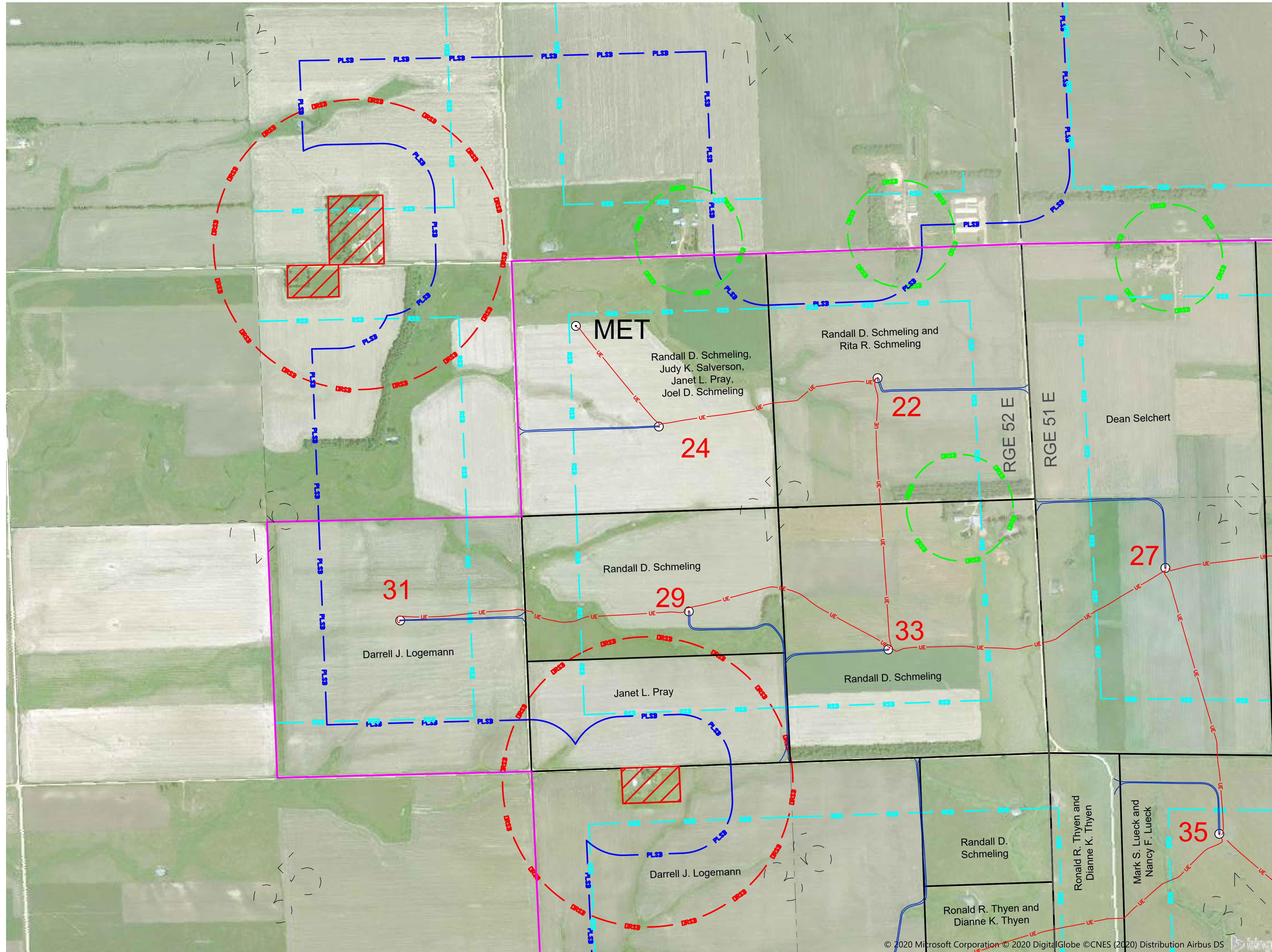
CROWNED RIDGE WIND, LLC



Austin - Billings - Bismarck  
Cedar Rapids - Denver - Detroit Lakes  
Fargo - Minot - Sacramento - St. Paul  
Sioux Falls - Williston  
Web: [www.ulteig.com](http://www.ulteig.com)

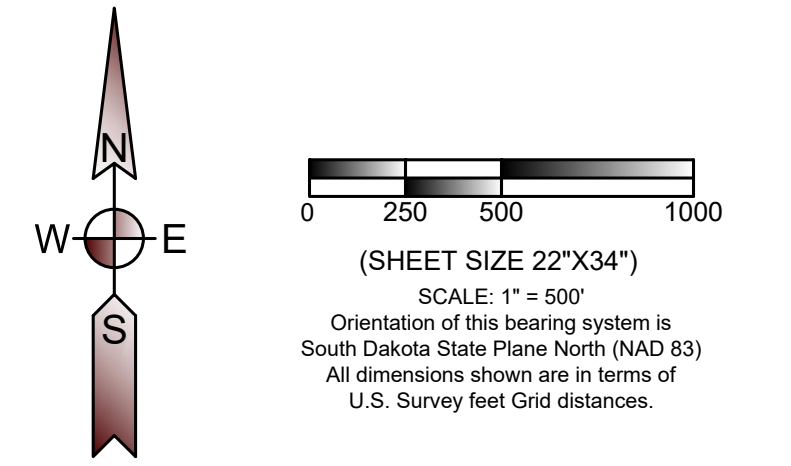
5701 South Corporate Place  
Sioux Falls, South Dakota 57108  
Phone: 605.323.2306 Fax: 605.323.2308

Project Number: 17.00669  
Date: 03/16/2020  
Sheets: 2 of 18



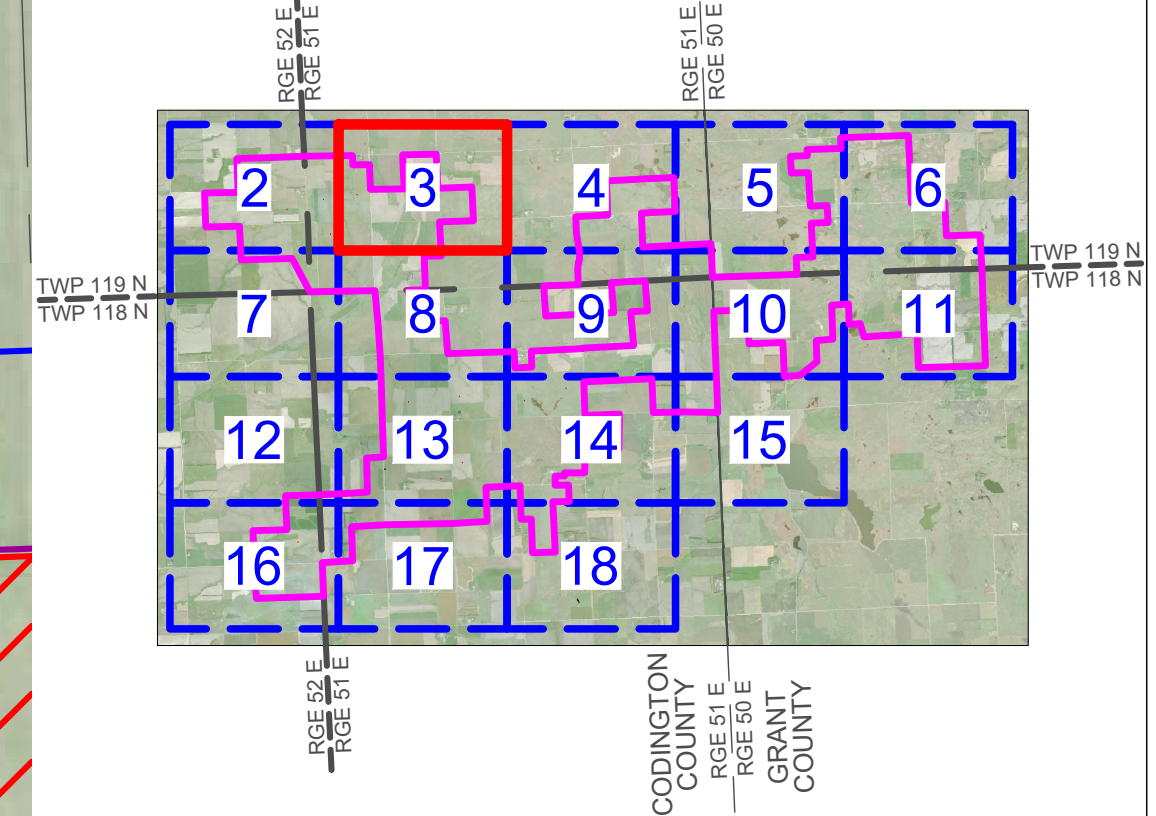


CROWNED RIDGE  
WIND FARM  
AS-BUILT SETBACK MAP BOOK  
CODINGTON AND GRANT COUNTIES,  
SOUTH DAKOTA



- LEGEND**
- PROJECT BOUNDARY
  - PROPERTY LINE
  - SECTION LINE
  - QUARTER SECTION LINE
  - SIXTEENTH SECTION LINE
  - RSD** ROAD SETBACK  
(535 feet [1.1 x height] from road right of way - State of South Dakota)  
(535 feet [110% of height] from road right of way - Codington County)  
(535 feet [110% of height] from road right of way - Grant County)
  - PLSD** PROPERTY LINE SETBACK  
(535 feet [110% of height] from any property line - Codington County)  
(535 feet [110% of height] from any property line - Grant County)
  - MSB** MUNICIPAL SETBACK  
(5280 feet from municipal boundaries - Grant and Codington Counties)
  - ORSD** PARTICIPATING OCCUPIED HOUSE SETBACK  
(550 feet from occupied structure - Codington County)  
(1500 feet from occupied structure - Grant County)
  - DRSD** NONPARTICIPATING OCCUPIED HOUSE SETBACK  
(1500 feet from occupied structure - Grant and Codington Counties)
  - DRSD** NONPARTICIPATING OCCUPIED HOUSE SETBACK  
(5280 feet from nonparticipating occupied residence, business, church, or school within town district - Codington County)
  - UE** AS BUILT COLLECTION LINE
  - AS BUILT ACCESS ROAD**
  - 71** AS BUILT TURBINE LOCATION AND NUMBER  
(80 meter hub height, 14.11' tower base diameter depicted at scale by center dot)
  - 24** AS BUILT TURBINE LOCATION AND NUMBER  
(90 meter hub height, 14.11' tower base diameter depicted at scale by center dot)
  - MET** AS BUILT MET TOWER LOCATION  
(center dot not to scale)
  - NONPARTICIPATING PARCEL**

**SHEET LOCATION**

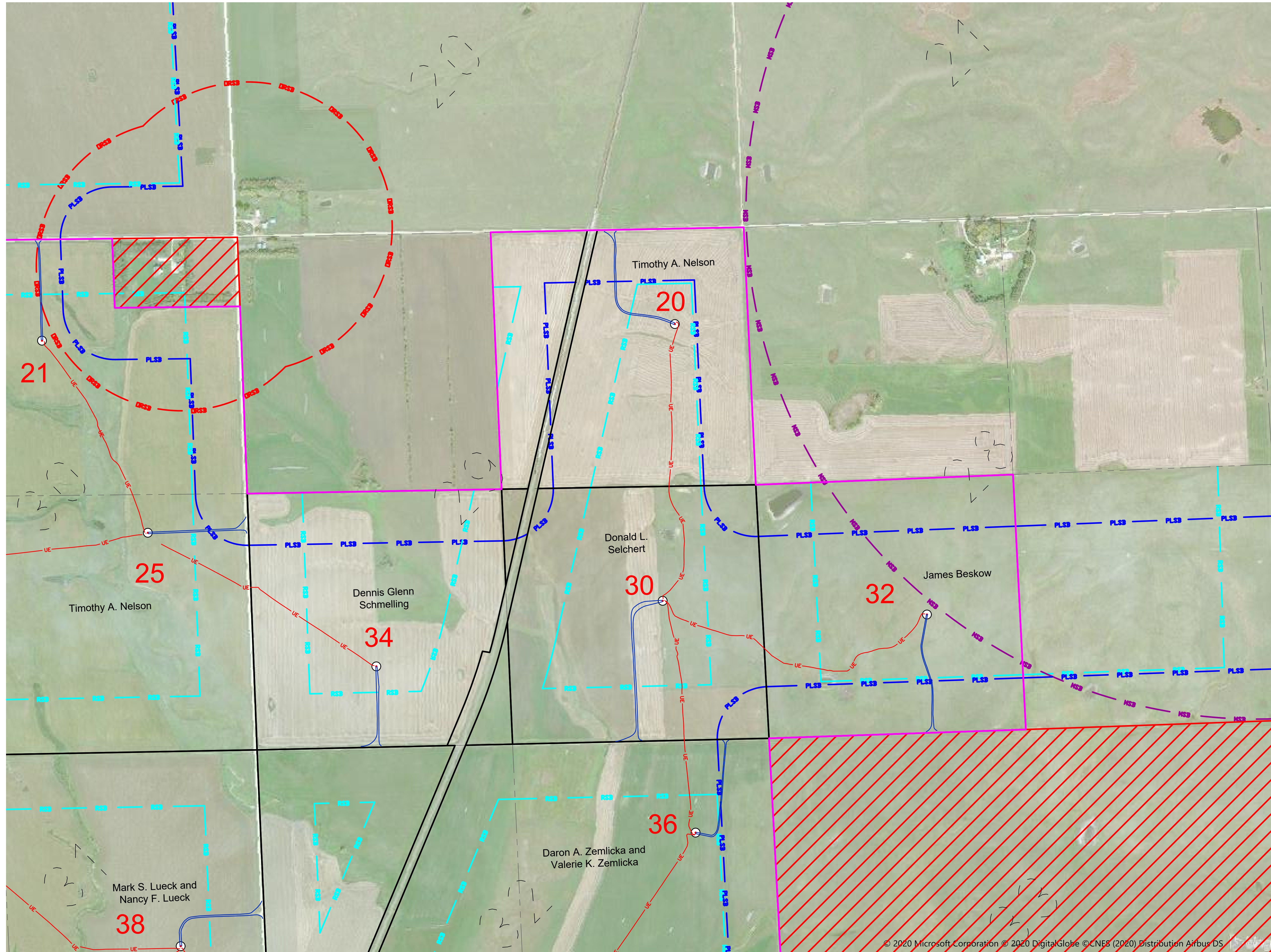


**CROWNED RIDGE WIND, LLC**

**Ulteig** Austin - Billings - Bismarck  
Cedar Rapids - Denver - Detroit Lakes  
Fargo - Minot - Sacramento - St. Paul  
Sioux Falls - Williston  
Web: [www.ulteig.com](http://www.ulteig.com)

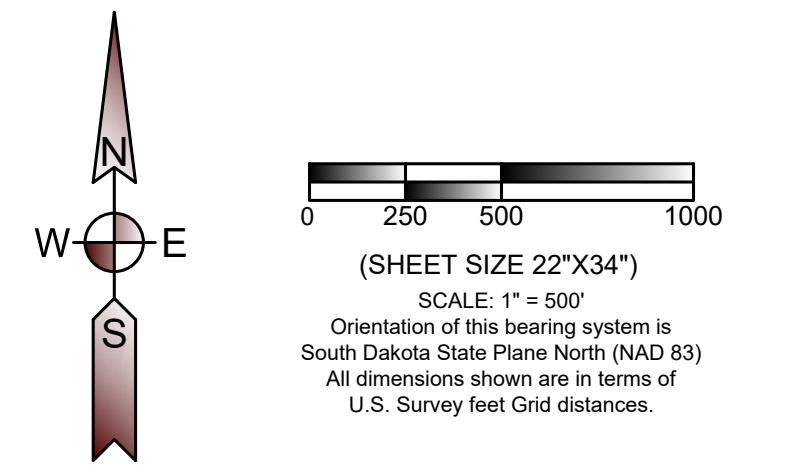
5701 South Corporate Place  
Sioux Falls, South Dakota 57108  
Phone: 605.323.2306 Fax: 605.323.2308

Project Number: 17.00669  
Date: 03/16/2020  
Sheets: 3 of 18



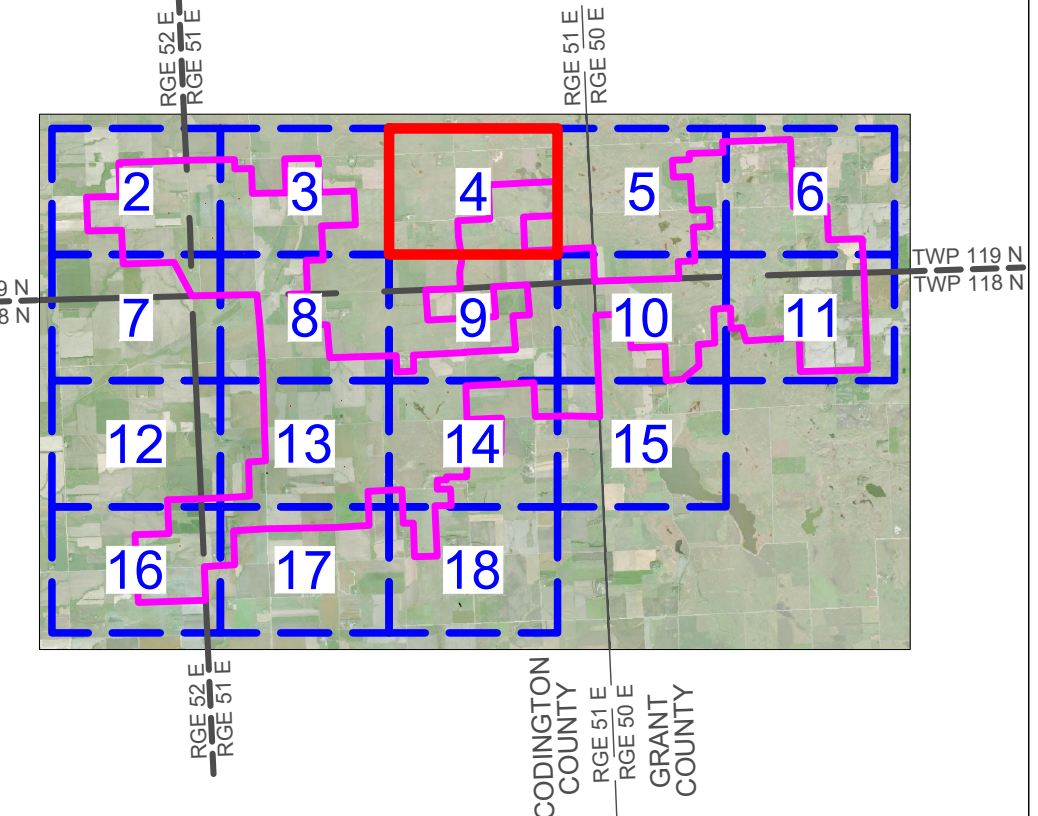


CROWNED RIDGE  
WIND FARM  
AS-BUILT SETBACK MAP BOOK  
CODINGTON AND GRANT COUNTIES,  
SOUTH DAKOTA



- LEGEND**
- PROJECT BOUNDARY
  - PROPERTY LINE
  - SECTION LINE
  - QUARTER SECTION LINE
  - SIXTEENTH SECTION LINE
  - ROAD SETBACK  
(535 feet [1.1 x height] from road right of way - State of South Dakota)  
(535 feet [110% of height] from road right of way - Codington County)  
(535 feet [110% of height] from road right of way - Grant County)
  - PROPERTY LINE SETBACK  
(535 feet [110% of height] from any property line - Codington County)  
(535 feet [110% of height] from any property line - Grant County)
  - MUNICIPAL SETBACK  
(5280 feet from municipal boundaries - Grant and Codington Counties)
  - PARTICIPATING OCCUPIED HOUSE SETBACK  
(550 feet from occupied structure - Codington County)  
(1500 feet from occupied structure - Grant County)
  - NONPARTICIPATING OCCUPIED HOUSE SETBACK  
(1500 feet from occupied structure - Grant and Codington Counties)
  - NONPARTICIPATING OCCUPIED HOUSE SETBACK  
(5280 feet from nonparticipating occupied residence, business, church, or school within town district - Codington County)
  - AS BUILT COLLECTION LINE
  - AS BUILT ACCESS ROAD
  - 71 AS BUILT TURBINE LOCATION AND NUMBER  
(80 meter hub height, 14.11' tower base diameter depicted at scale by center dot)
  - 24 AS BUILT TURBINE LOCATION AND NUMBER  
(90 meter hub height, 14.11' tower base diameter depicted at scale by center dot)
  - MET AS BUILT MET TOWER LOCATION  
(center dot not to scale)
  - NONPARTICIPATING PARCEL

SHEET LOCATION

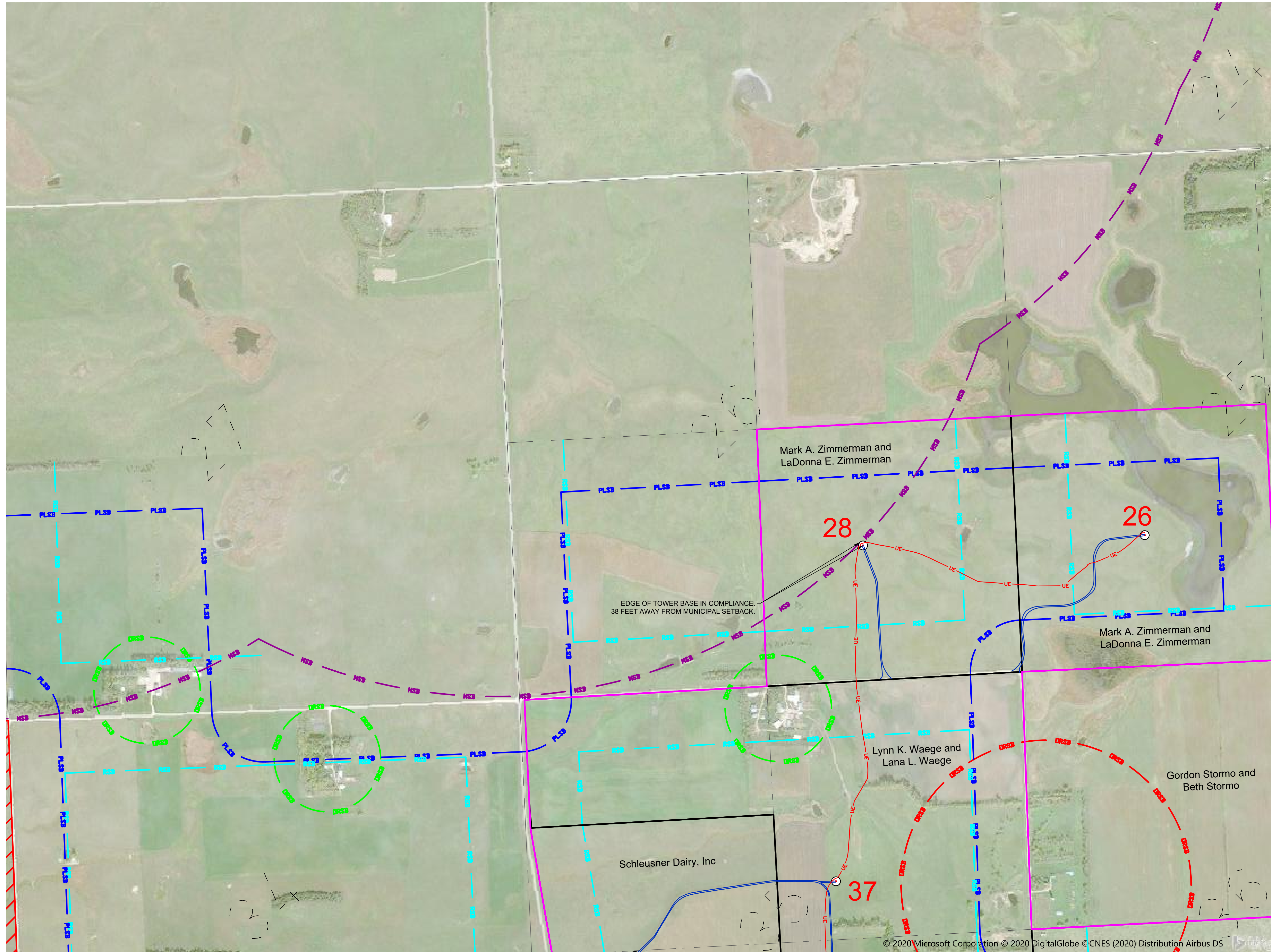


CROWNED RIDGE WIND, LLC

**Ulteig** Austin - Billings - Bismarck  
Cedar Rapids - Denver - Detroit Lakes  
Fargo - Minot - Sacramento - St. Paul  
Sioux Falls - Williston  
Web: [www.ulteig.com](http://www.ulteig.com)

5701 South Corporate Place  
Sioux Falls, South Dakota 57108  
Phone: 605.323.2306 Fax: 605.323.2308

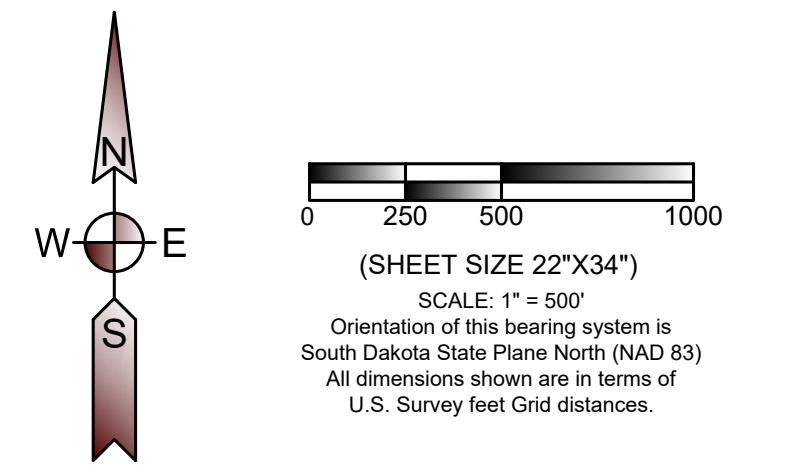
Project Number: 17.00669  
Date: 03/16/2020  
Sheets: 4 of 18



© 2020 Microsoft Corporation © 2020 DigitalGlobe © CNES (2020) Distribution Airbus DS

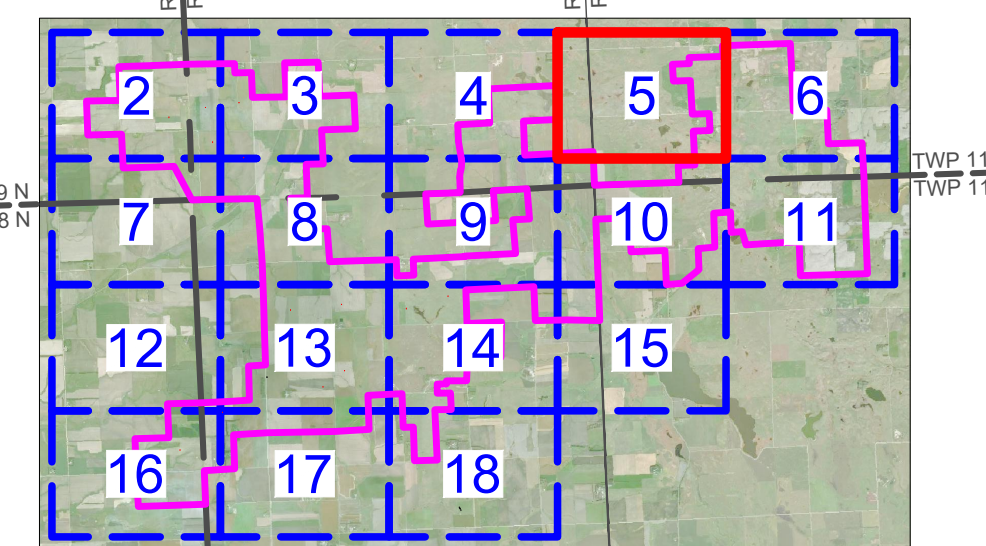


CROWNED RIDGE  
WIND FARM  
AS-BUILT SETBACK MAP BOOK  
CODINGTON AND GRANT COUNTIES,  
SOUTH DAKOTA



- LEGEND**
- PROJECT BOUNDARY
  - PROPERTY LINE
  - SECTION LINE
  - QUARTER SECTION LINE
  - SIXTEENTH SECTION LINE
  - ROAD SETBACK  
(535 feet [1.1 x height] from road right of way - State of South Dakota)  
(535 feet [110% of height] from road right of way - Codington County)  
(535 feet [110% of height] from road right of way - Grant County)
  - PROPERTY LINE SETBACK  
(535 feet [110% of height] from any property line - Codington County)  
(535 feet [110% of height] from any property line - Grant County)
  - MUNICIPAL SETBACK  
(5280 feet from municipal boundaries - Grant and Codington Counties)
  - PARTICIPATING OCCUPIED HOUSE SETBACK  
(550 feet from occupied structure - Codington County)  
(1500 feet from occupied structure - Grant County)
  - NONPARTICIPATING OCCUPIED HOUSE SETBACK  
(1500 feet from occupied structure - Grant and Codington Counties)
  - NONPARTICIPATING OCCUPIED HOUSE SETBACK  
(5280 feet from nonparticipating occupied residence, business, church, or school within town district - Codington County)
  - AS BUILT COLLECTION LINE
  - AS BUILT ACCESS ROAD
  - 71 ⊙ AS BUILT TURBINE LOCATION AND NUMBER  
(80 meter hub height, 14.11' tower base diameter depicted at scale by center dot)
  - 24 ⊙ AS BUILT TURBINE LOCATION AND NUMBER  
(90 meter hub height, 14.11' tower base diameter depicted at scale by center dot)
  - MET ⊙ AS BUILT MET TOWER LOCATION  
(center dot not to scale)
  - NONPARTICIPATING PARCEL

SHEET LOCATION

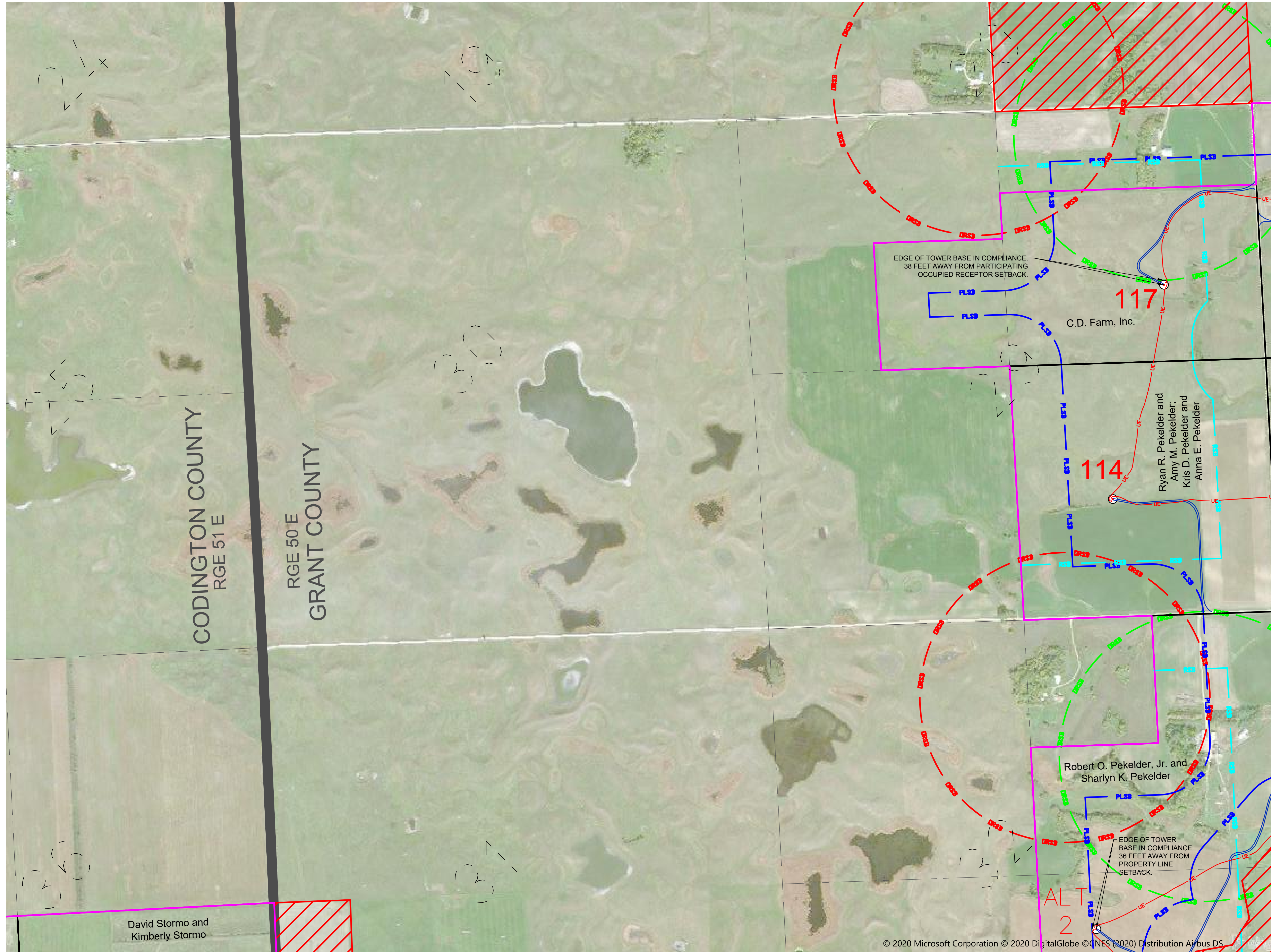


CROWNED RIDGE WIND, LLC

**Ulteig** Austin - Billings - Bismarck  
Cedar Rapids - Denver - Detroit Lakes  
Fargo - Minot - Sacramento - St. Paul  
Sioux Falls - Williston  
Web: [www.ulteig.com](http://www.ulteig.com)

5701 South Corporate Place  
Sioux Falls, South Dakota 57108  
Phone: 605.323.2306 Fax: 605.323.2308

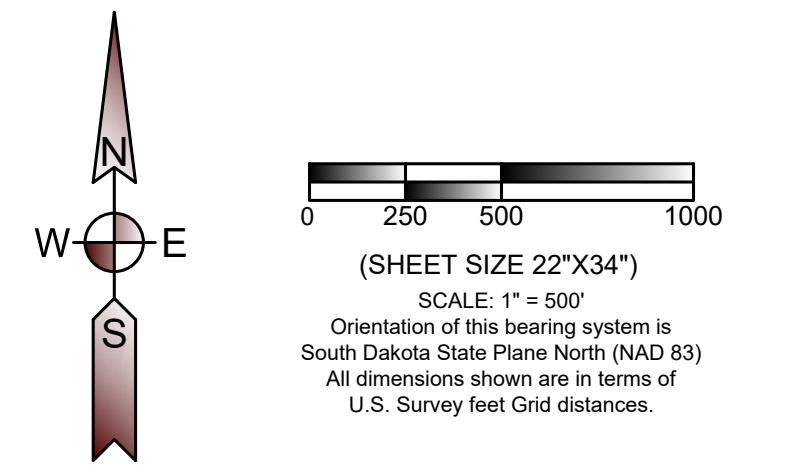
Project Number: 17.00669  
Date: 03/16/2020  
Sheets: 5 of 18



© 2020 Microsoft Corporation © 2020 DigitalGlobe © QNES (2020) Distribution Airbus DS

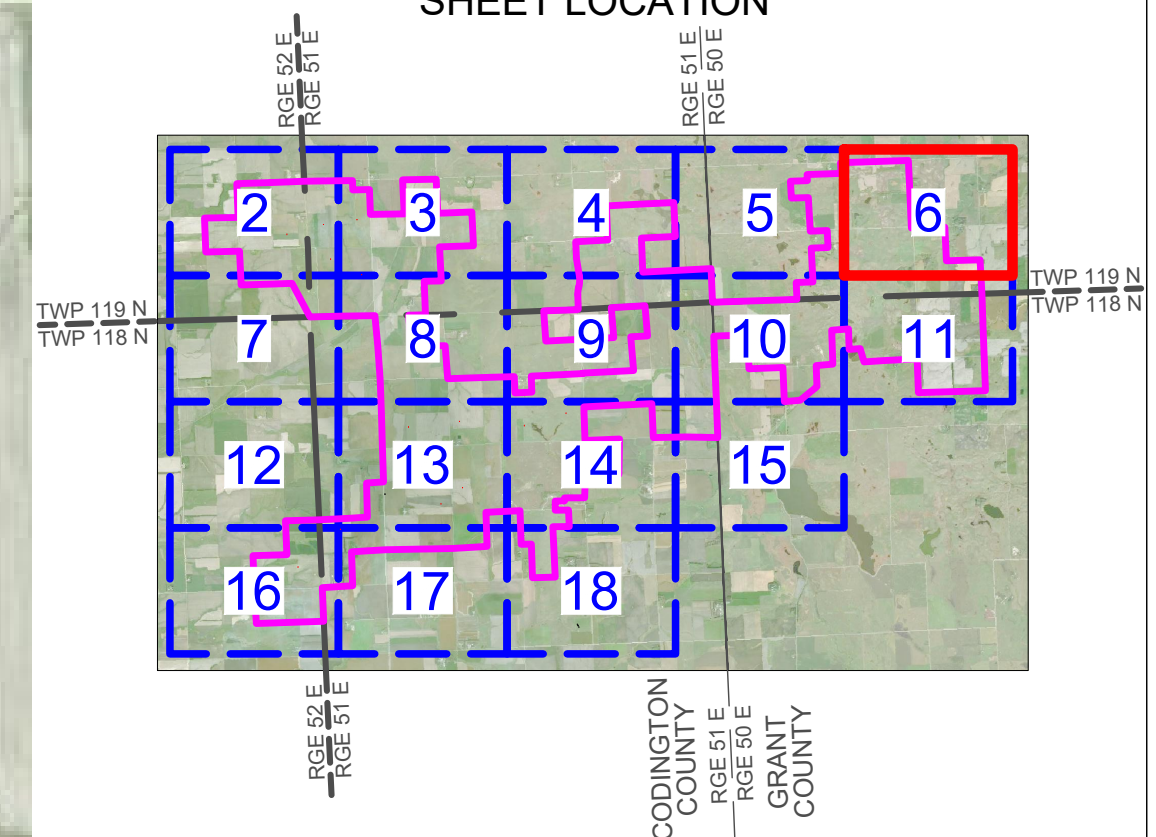


CROWNED RIDGE  
WIND FARM  
AS-BUILT SETBACK MAP BOOK  
CODINGTON AND GRANT COUNTIES,  
SOUTH DAKOTA



LEGEND	
	PROJECT BOUNDARY
	PROPERTY LINE
	SECTION LINE
	QUARTER SECTION LINE
	SIXTEENTH SECTION LINE
	ROAD SETBACK (535 feet [1.1 x height] from road right of way - State of South Dakota) (535 feet [110% of height] from road right of way - Codington County) (535 feet [110% of height] from road right of way - Grant County)
	PROPERTY LINE SETBACK (535 feet [110% of height] from any property line - Codington County) (535 feet [110% of height] from any property line - Grant County)
	MUNICIPAL SETBACK (5280 feet from municipal boundaries - Grant and Codington Counties)
	PARTICIPATING OCCUPIED HOUSE SETBACK (550 feet from occupied structure - Codington County) (1500 feet from occupied structure - Grant County)
	NONPARTICIPATING OCCUPIED HOUSE SETBACK (1500 feet from occupied structure - Grant and Codington Counties)
	NONPARTICIPATING OCCUPIED HOUSE SETBACK (5280 feet from nonparticipating occupied residence, business, church, or school within town district - Codington County)
	AS BUILT COLLECTION LINE
	AS BUILT ACCESS ROAD
	AS BUILT TURBINE LOCATION AND NUMBER (80 meter hub height, 14.11' tower base diameter depicted at scale by center dot)
	AS BUILT TURBINE LOCATION AND NUMBER (90 meter hub height, 14.11' tower base diameter depicted at scale by center dot)
	AS BUILT MET TOWER LOCATION (center dot not to scale)
	NONPARTICIPATING PARCEL

SHEET LOCATION

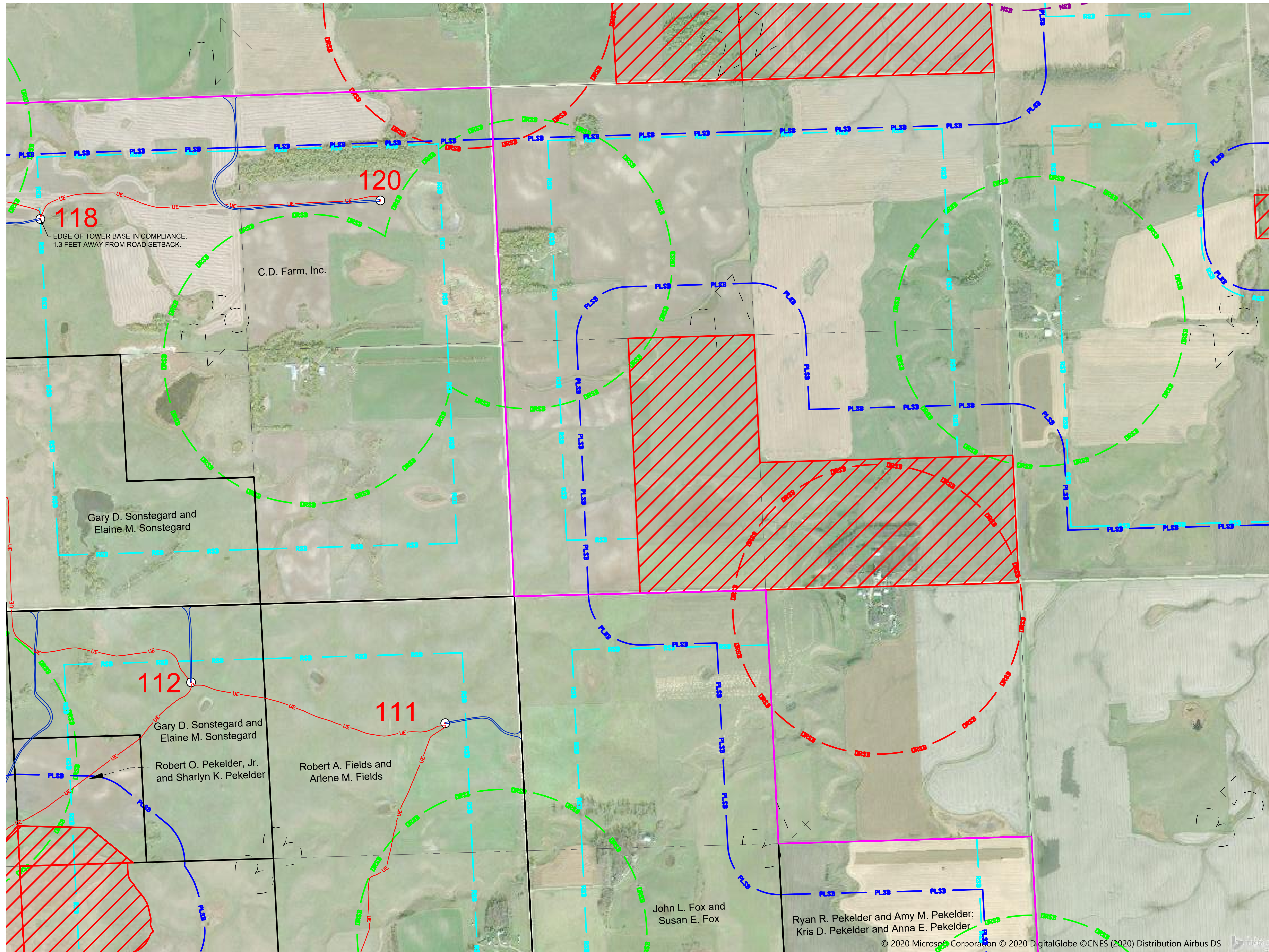


CROWNED RIDGE WIND, LLC

**Ulteig** Austin - Billings - Bismarck  
Cedar Rapids - Denver - Detroit Lakes  
Fargo - Minot - Sacramento - St. Paul  
Sioux Falls - Williston  
Web: [www.ulteig.com](http://www.ulteig.com)

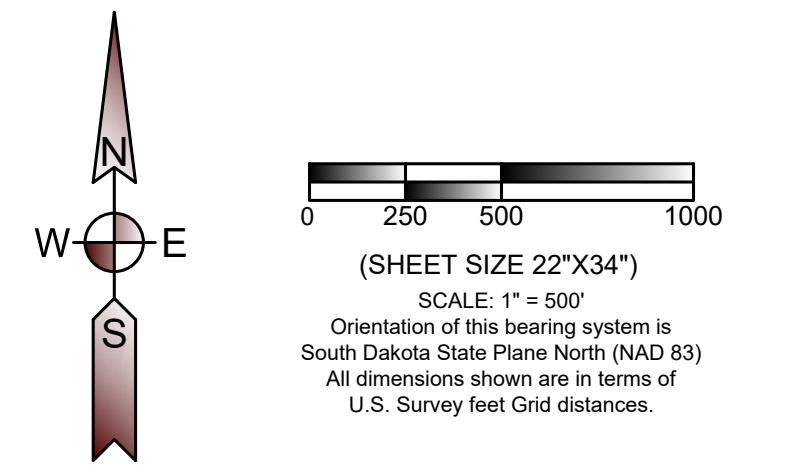
5701 South Corporate Place  
Sioux Falls, South Dakota 57108  
Phone: 605.323.2306 Fax: 605.323.2308

Project Number: 17.00669  
Date: 03/16/2020  
Sheets: 6 of 18



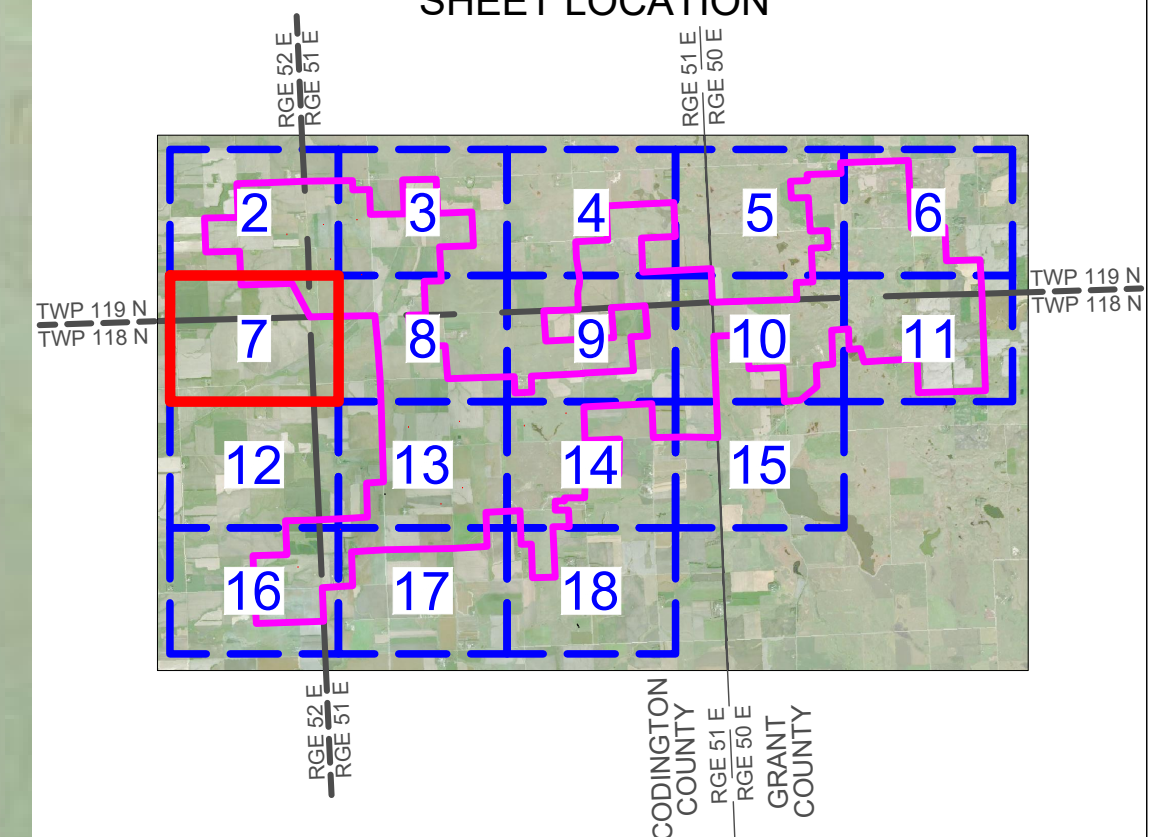


CROWNED RIDGE  
WIND FARM  
AS-BUILT SETBACK MAP BOOK  
CODINGTON AND GRANT COUNTIES,  
SOUTH DAKOTA



LEGEND	
	PROJECT BOUNDARY
	PROPERTY LINE
	SECTION LINE
	QUARTER SECTION LINE
	SIXTEENTH SECTION LINE
	ROAD SETBACK (535 feet [1.1 x height] from road right of way - State of South Dakota) (535 feet [110% of height] from road right of way - Codington County) (535 feet [110% of height] from road right of way - Grant County)
	PLSB PROPERTY LINE SETBACK (535 feet [110% of height] from any property line - Codington County) (535 feet [110% of height] from any property line - Grant County)
	MSB MUNICIPAL SETBACK (5280 feet from municipal boundaries - Grant and Codington Counties)
	ORSB PARTICIPATING OCCUPIED HOUSE SETBACK (550 feet from occupied structure - Codington County) (1500 feet from occupied structure - Grant County)
	DRSB NONPARTICIPATING OCCUPIED HOUSE SETBACK (1500 feet from occupied structure - Grant and Codington Counties)
	DRSB NONPARTICIPATING OCCUPIED HOUSE SETBACK (5280 feet from nonparticipating occupied residence, business, church, or school within town district - Codington County)
	UE AS BUILT COLLECTION LINE
	AS BUILT ACCESS ROAD
	71 AS BUILT TURBINE LOCATION AND NUMBER (80 meter hub height, 14.11' tower base diameter depicted at scale by center dot)
	24 AS BUILT TURBINE LOCATION AND NUMBER (90 meter hub height, 14.11' tower base diameter depicted at scale by center dot)
	MET AS BUILT MET TOWER LOCATION (center dot not to scale)
	NONPARTICIPATING PARCEL

SHEET LOCATION

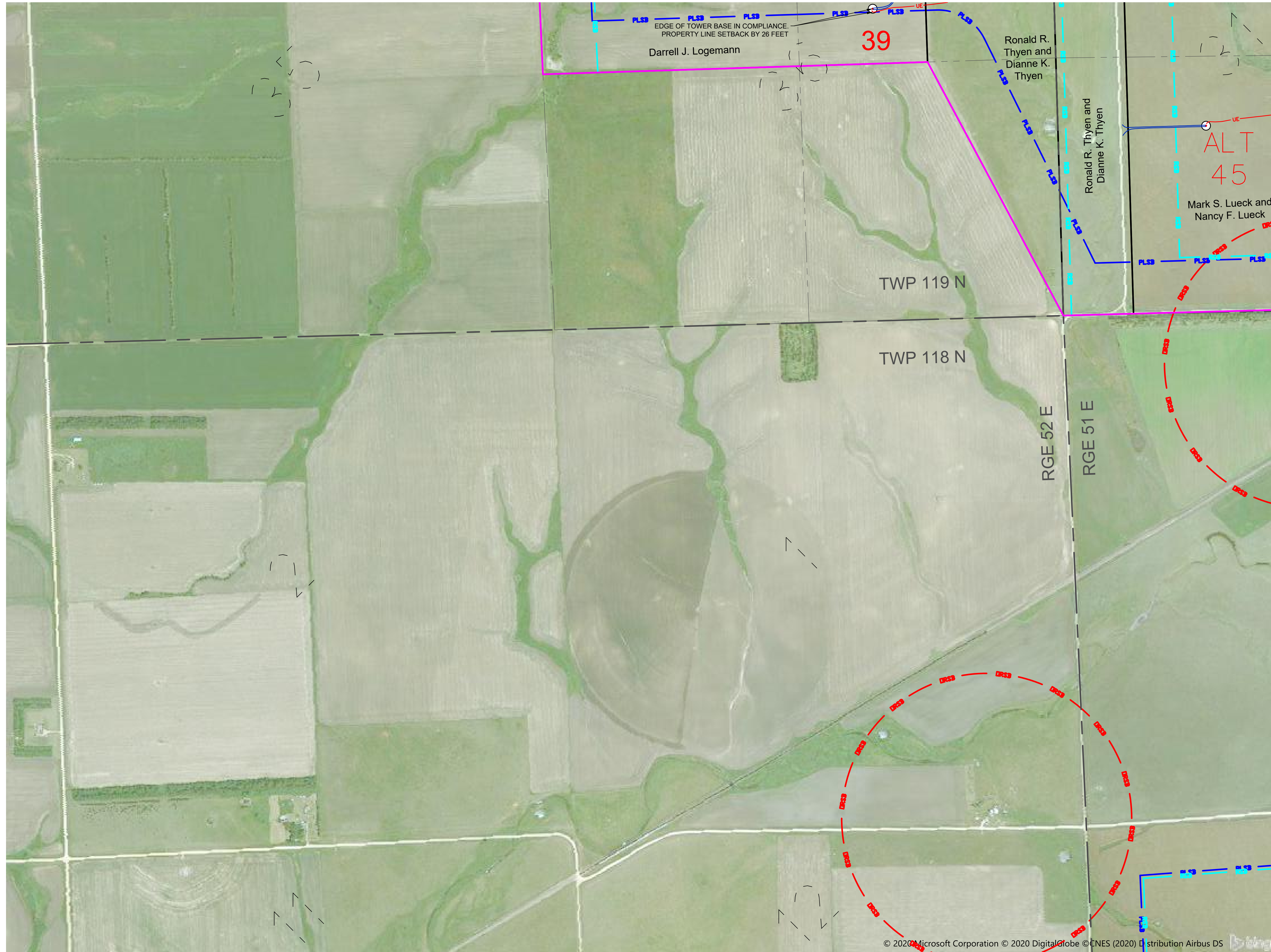


CROWNED RIDGE WIND, LLC

**Ulteig** Austin - Billings - Bismarck  
Cedar Rapids - Denver - Detroit Lakes  
Fargo - Minot - Sacramento - St. Paul  
Sioux Falls - Williston  
Web: [www.ulteig.com](http://www.ulteig.com)

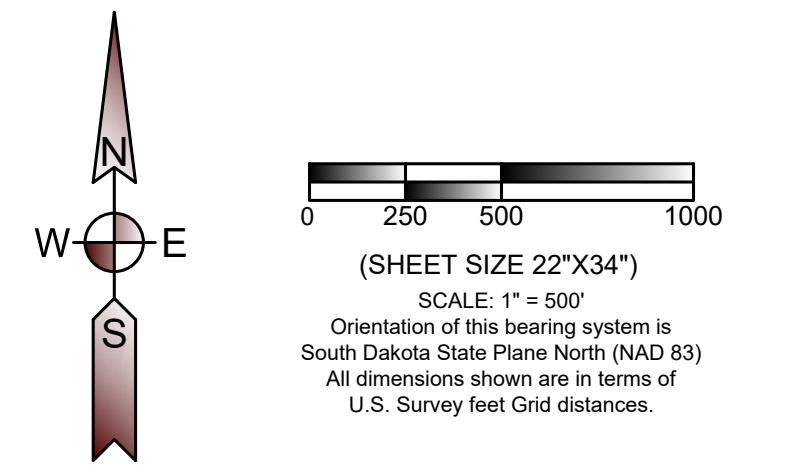
5701 South Corporate Place  
Sioux Falls, South Dakota 57108  
Phone: 605.323.2306 Fax: 605.323.2308

Project Number: 17.00669  
Date: 03/16/2020  
Sheets: 7 of 18



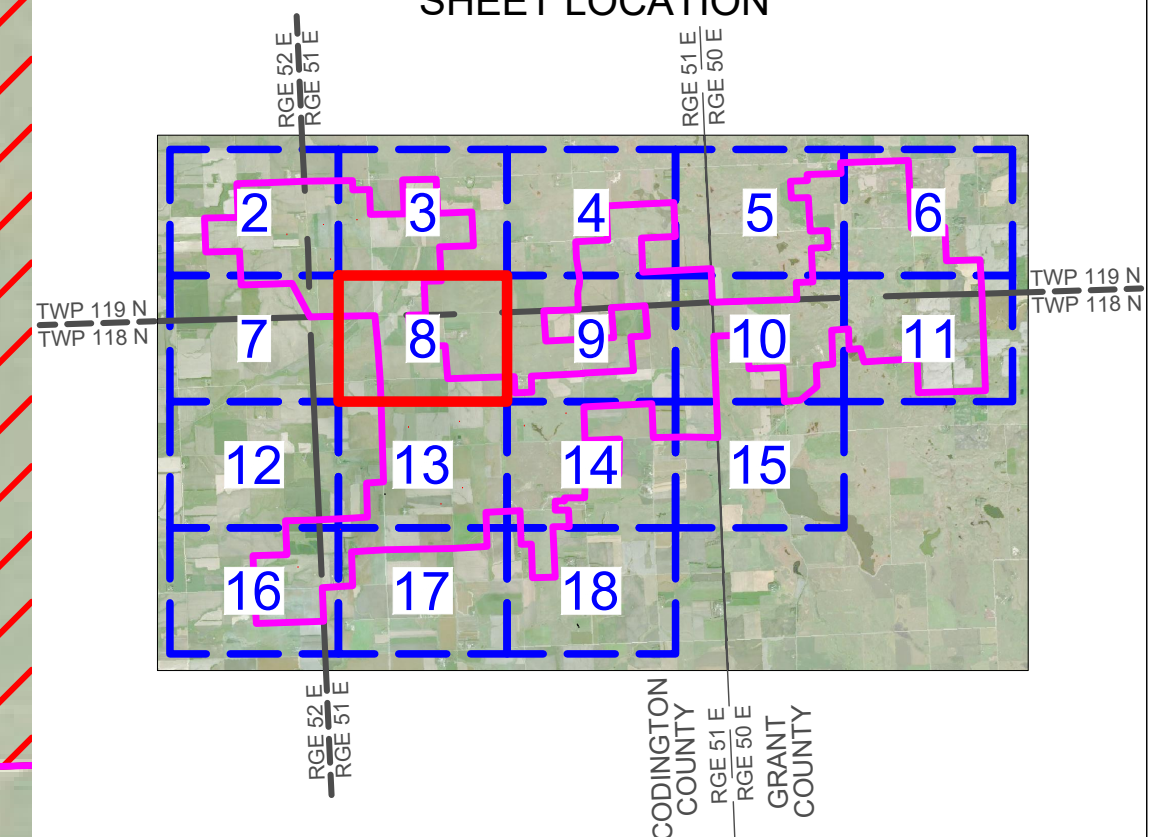


CROWNED RIDGE  
WIND FARM  
AS-BUILT SETBACK MAP BOOK  
CODINGTON AND GRANT COUNTIES,  
SOUTH DAKOTA



LEGEND	
	PROJECT BOUNDARY
	PROPERTY LINE
	SECTION LINE
	QUARTER SECTION LINE
	SIXTEENTH SECTION LINE
	ROAD SETBACK (535 feet [1.1 x height] from road right of way - State of South Dakota) (535 feet [110% of height] from road right of way - Codington County) (535 feet [110% of height] from road right of way - Grant County)
	PROPERTY LINE SETBACK (535 feet [110% of height] from any property line - Codington County) (535 feet [110% of height] from any property line - Grant County)
	MUNICIPAL SETBACK (5280 feet from municipal boundaries - Grant and Codington Counties)
	PARTICIPATING OCCUPIED HOUSE SETBACK (550 feet from occupied structure - Codington County) (1500 feet from occupied structure - Grant County)
	NONPARTICIPATING OCCUPIED HOUSE SETBACK (1500 feet from occupied structure - Grant and Codington Counties)
	NONPARTICIPATING OCCUPIED HOUSE SETBACK (5280 feet from nonparticipating occupied residence, business, church, or school within town district - Codington County)
	AS BUILT COLLECTION LINE
	AS BUILT ACCESS ROAD
	AS BUILT TURBINE LOCATION AND NUMBER (80 meter hub height, 14.11' tower base diameter depicted at scale by center dot)
	AS BUILT TURBINE LOCATION AND NUMBER (90 meter hub height, 14.11' tower base diameter depicted at scale by center dot)
	AS BUILT MET TOWER LOCATION (center dot not to scale)
	NONPARTICIPATING PARCEL

SHEET LOCATION

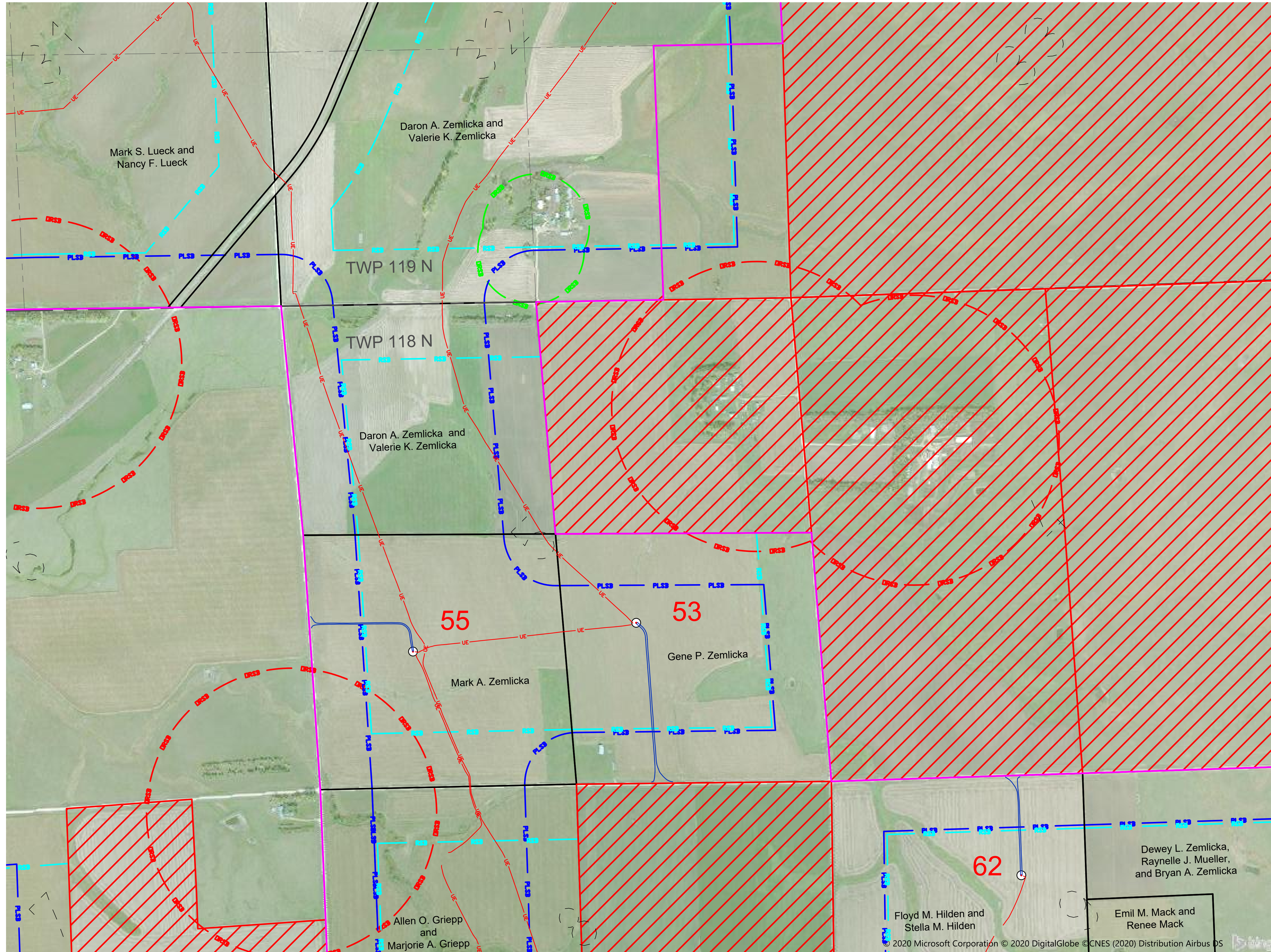


CROWNED RIDGE WIND, LLC

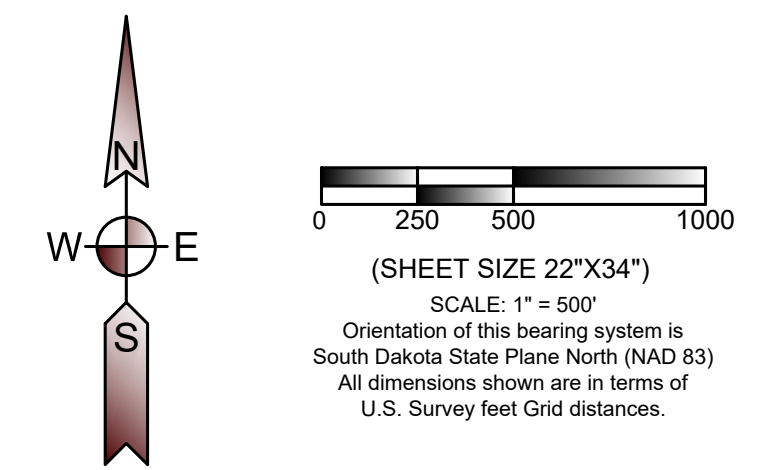
**Ulteig** Austin - Billings - Bismarck  
Cedar Rapids - Denver - Detroit Lakes  
Fargo - Minot - Sacramento - St. Paul  
Sioux Falls - Williston  
Web: [www.ulteig.com](http://www.ulteig.com)

5701 South Corporate Place  
Sioux Falls, South Dakota 57108  
Phone: 605.323.2306 Fax: 605.323.2308

Project Number: 17.00669  
Date: 03/16/2020  
Sheets: 8 of 18







	PROJECT BOUNDARY
	PROPERTY LINE
	SECTION LINE
	QUARTER SECTION LINE
	SIXTEENTH SECTION LINE
	<b>ROAD SETBACK</b> (535 feet [110% of height] from road right of way - State of South Dakota) (535 feet [110% of height] from road right of way - Codrington County) (535 feet [110% of height] from road right of way - Grant County)
	<b>PROPERTY LINE SETBACK</b> (535 feet [110% of height] from any property line - Codrington County) (535 feet [110% of height] from any property line - Grant County)
	<b>MUNICIPAL SETBACK</b> (550 feet from municipal boundaries - Grant and Codrington Counties)
	<b>PARTICIPATING OCCUPIED HOUSE SETBACK</b> (550 feet from occupied structure - Codrington County) (1500 feet from occupied structure - Grant County)
	<b>NONPARTICIPATING OCCUPIED HOUSE SETBACK</b> (1500 feet from occupied structure - Grant and Codrington Counties)
	<b>NONPARTICIPATING OCCUPIED HOUSE SETBACK</b> (5280 feet from nonparticipating occupied residence, business, church, or school within town district - Codrington County)
	<b>AS BUILT COLLECTION LINE</b>
	<b>AS BUILT ACCESS ROAD</b>
	<b>AS BUILT TURBINE LOCATION AND NUMBER</b> (80 meter hub height, 14.11' tower base diameter depicted at scale by center dot)
	<b>AS BUILT TURBINE LOCATION AND NUMBER</b> (80 meter hub height, 14.11' tower base diameter depicted at scale by center dot)
	<b>AS BUILT MET TOWER LOCATION</b> (center dot not to scale)
	<b>NONPARTICIPATING PARCEL</b>

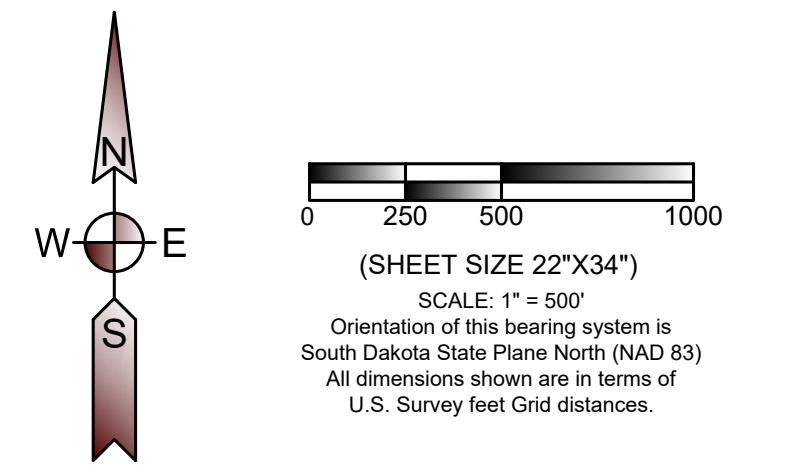
Map showing the location of Section 9, which is highlighted in red. The map displays a grid of sections (1-18) within a larger area defined by Township 119 N and Township 118 N, and Range 52 E and Range 51 E. The sections are numbered 1 through 18. The map is labeled CODINGTON COUNTY, SOUTH CAROLINA.

**Ulteig** Austin - Billings - Bismarck  
Cedar Rapids - Denver - Detroit Lakes  
Fargo - Minot - Sacramento - St. Paul  
Sioux Falls - Williston  
Web: [www.ulteig.com](http://www.ulteig.com)

Project Number: 17.00669  
Date: 03/16/2020  
Sheets: 9 of 18

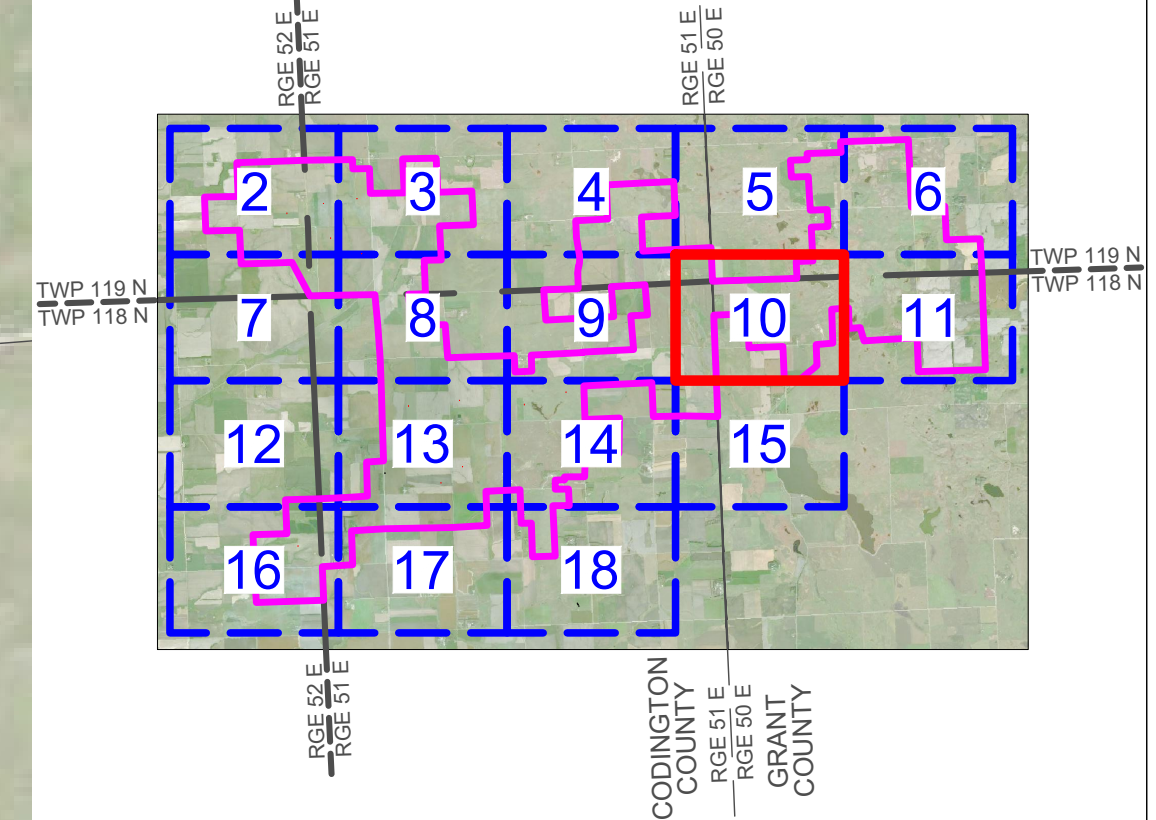


CROWNED RIDGE  
WIND FARM  
AS-BUILT SETBACK MAP BOOK  
CODINGTON AND GRANT COUNTIES,  
SOUTH DAKOTA



- LEGEND**
- PROJECT BOUNDARY
  - PROPERTY LINE
  - SECTION LINE
  - QUARTER SECTION LINE
  - SIXTEENTH SECTION LINE
  - ROAD SETBACK (535 feet [1.1 x height] from road right of way - State of South Dakota) (535 feet [110% of height] from road right of way - Codington County) (535 feet [110% of height] from road right of way - Grant County)
  - PROPERTY LINE SETBACK (535 feet [110% of height] from any property line - Codington County) (535 feet [110% of height] from any property line - Grant County)
  - MUNICIPAL SETBACK (5280 feet from municipal boundaries - Grant and Codington Counties)
  - PARTICIPATING OCCUPIED HOUSE SETBACK (550 feet from occupied structure - Codington County) (1500 feet from occupied structure - Grant County)
  - NONPARTICIPATING OCCUPIED HOUSE SETBACK (1500 feet from occupied structure - Grant and Codington Counties)
  - NONPARTICIPATING OCCUPIED HOUSE SETBACK (5280 feet from nonparticipating occupied residence, business, church, or school within town district - Codington County)
  - AS BUILT COLLECTION LINE
  - AS BUILT ACCESS ROAD
  - 71 AS BUILT TURBINE LOCATION AND NUMBER (80 meter hub height, 14.11' tower base diameter depicted at scale by center dot)
  - 24 AS BUILT TURBINE LOCATION AND NUMBER (90 meter hub height, 14.11' tower base diameter depicted at scale by center dot)
  - MET AS BUILT MET TOWER LOCATION (center dot not to scale)
  - NONPARTICIPATING PARCEL

**SHEET LOCATION**

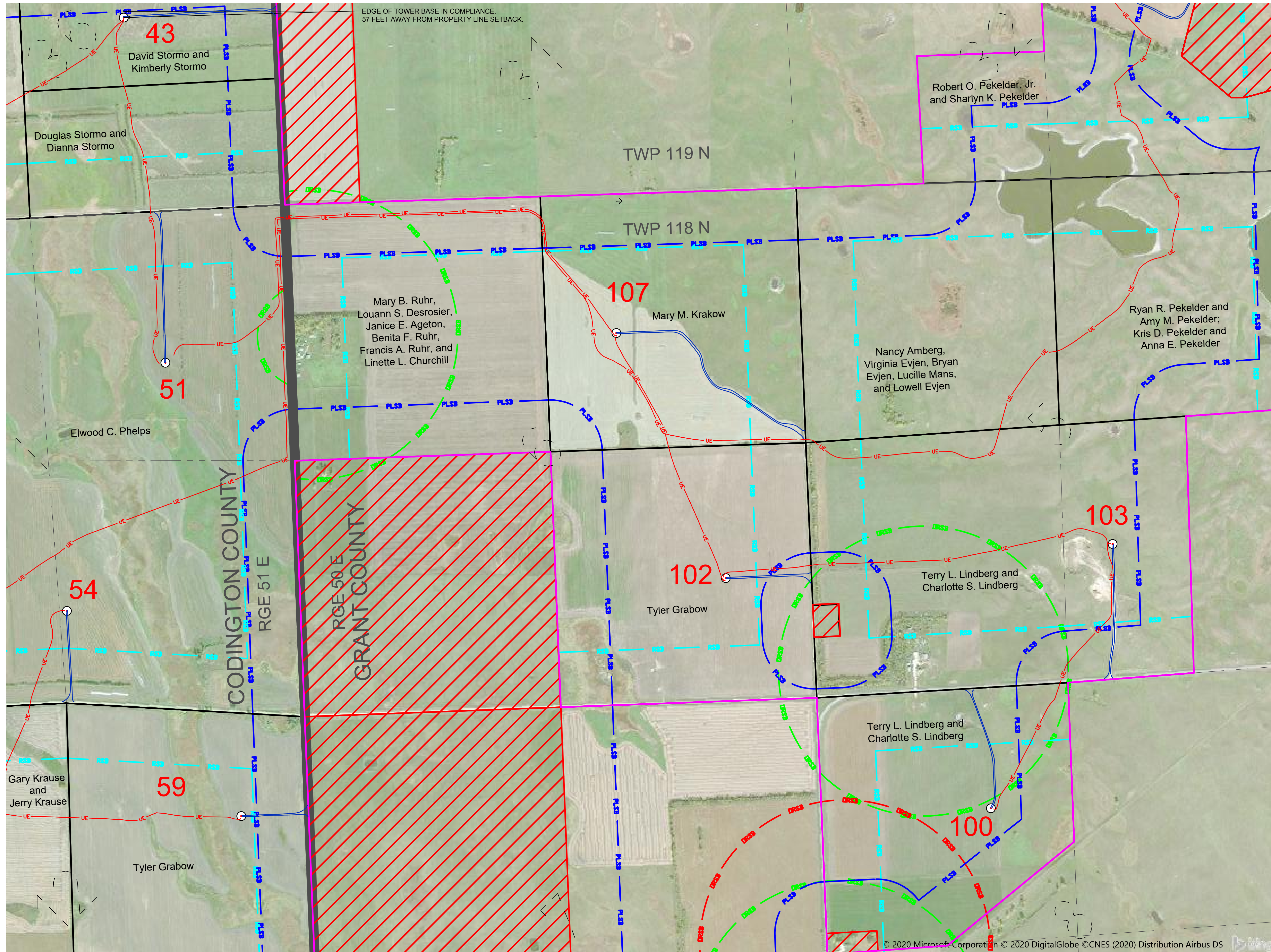


CROWNED RIDGE WIND, LLC

**Ulteig** Austin - Billings - Bismarck  
Cedar Rapids - Denver - Detroit Lakes  
Fargo - Minot - Sacramento - St. Paul  
Sioux Falls - Williston  
Web: [www.ulteig.com](http://www.ulteig.com)

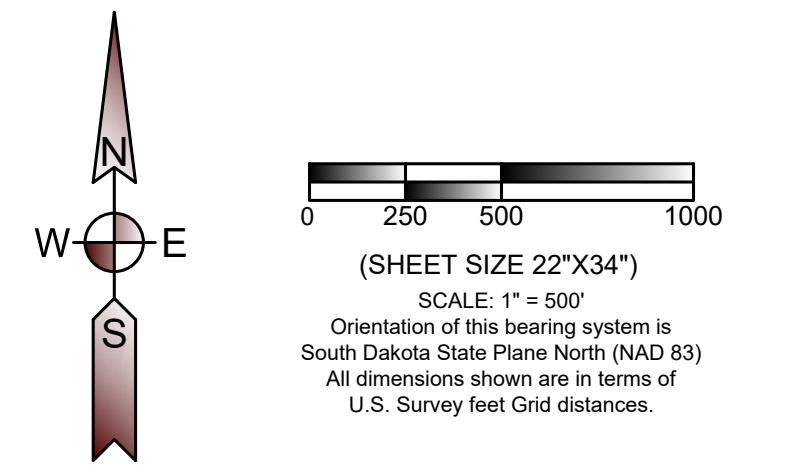
5701 South Corporate Place  
Sioux Falls, South Dakota 57108  
Phone: 605.323.2306 Fax: 605.323.2308

Project Number: 17.00669  
Date: 03/16/2020  
Sheets: 10 of 18



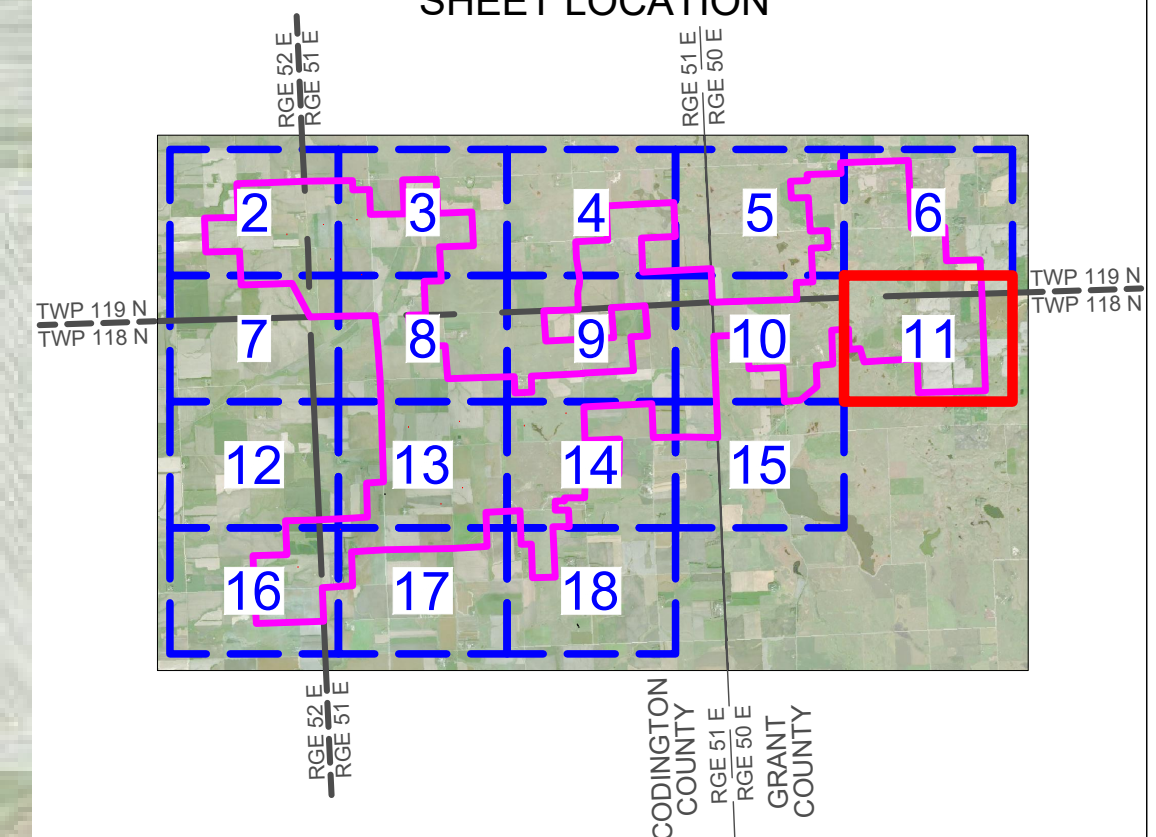


CROWNED RIDGE  
WIND FARM  
AS-BUILT SETBACK MAP BOOK  
CODINGTON AND GRANT COUNTIES,  
SOUTH DAKOTA



- LEGEND**
- PROJECT BOUNDARY
  - PROPERTY LINE
  - SECTION LINE
  - QUARTER SECTION LINE
  - SIXTEENTH SECTION LINE
  - RSB** ROAD SETBACK  
(535 feet [1.1 x height] from road right of way - State of South Dakota)  
(535 feet [110% of height] from road right of way - Codington County)  
(535 feet [110% of height] from road right of way - Grant County)
  - PLSB** PROPERTY LINE SETBACK  
(535 feet [110% of height] from any property line - Codington County)  
(535 feet [110% of height] from any property line - Grant County)
  - MSB** MUNICIPAL SETBACK  
(5280 feet from municipal boundaries - Grant and Codington Counties)
  - ORSB** PARTICIPATING OCCUPIED HOUSE SETBACK  
(550 feet from occupied structure - Codington County)  
(1500 feet from occupied structure - Grant County)
  - DRSB** NONPARTICIPATING OCCUPIED HOUSE SETBACK  
(1500 feet from occupied structure - Grant and Codington Counties)
  - DRSB** NONPARTICIPATING OCCUPIED HOUSE SETBACK  
(5280 feet from nonparticipating occupied residence, business, church, or school within town district - Codington County)
  - UE** AS BUILT COLLECTION LINE
  - AS BUILT ACCESS ROAD**
  - 71** AS BUILT TURBINE LOCATION AND NUMBER  
(80 meter hub height, 14.11' tower base diameter depicted at scale by center dot)
  - 24** AS BUILT TURBINE LOCATION AND NUMBER  
(90 meter hub height, 14.11' tower base diameter depicted at scale by center dot)
  - MET** AS BUILT MET TOWER LOCATION  
(center dot not to scale)
  - NONPARTICIPATING PARCEL**

**SHEET LOCATION**

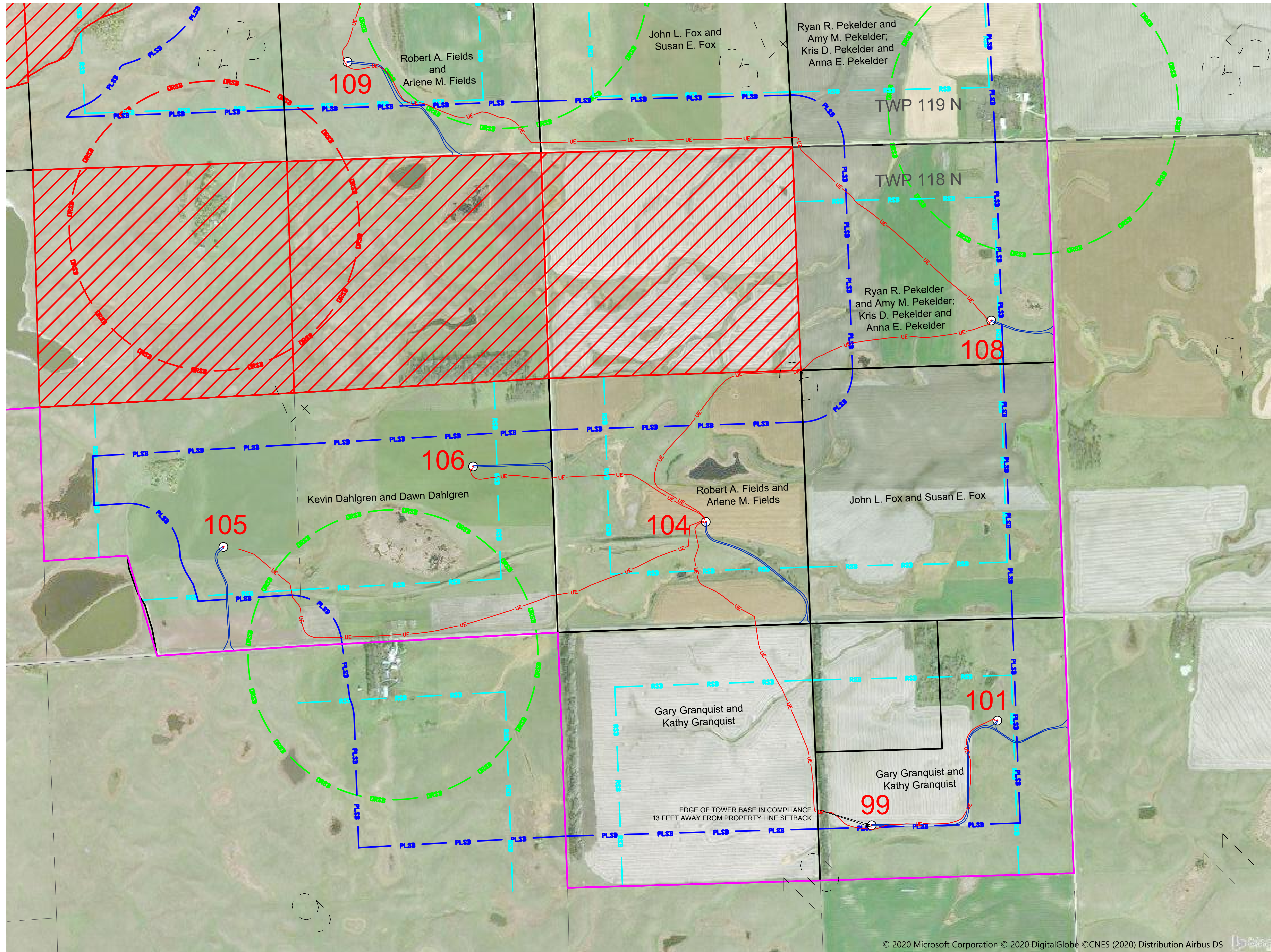


CROWNED RIDGE WIND, LLC

**Ulteig** Austin - Billings - Bismarck  
Cedar Rapids - Denver - Detroit Lakes  
Fargo - Minot - Sacramento - St. Paul  
Sioux Falls - Williston  
Web: [www.ulteig.com](http://www.ulteig.com)

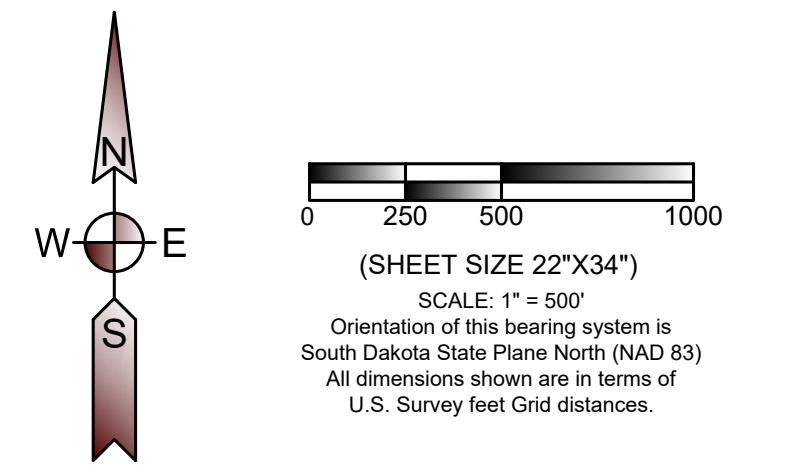
5701 South Corporate Place  
Sioux Falls, South Dakota 57108  
Phone: 605.323.2306 Fax: 605.323.2308

Project Number: 17.00669  
Date: 03/16/2020  
Sheets: 11 of 18

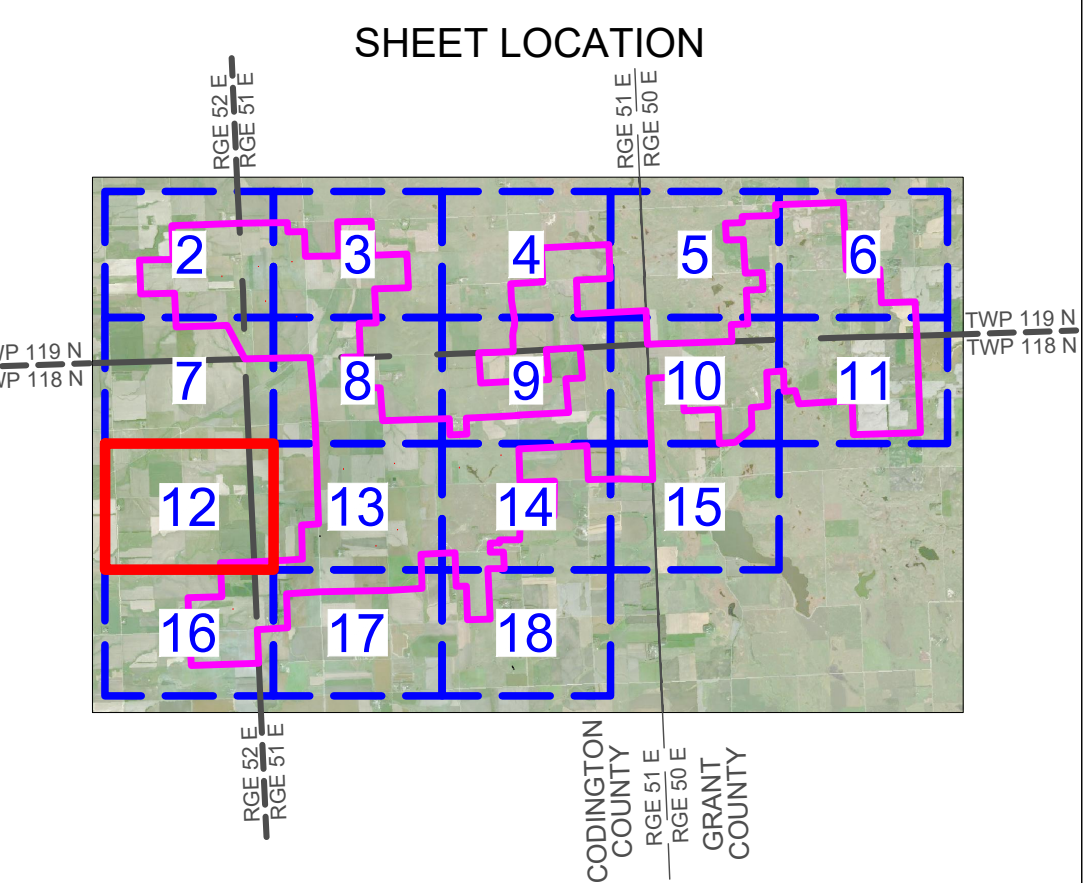




CROWNED RIDGE  
WIND FARM  
AS-BUILT SETBACK MAP BOOK  
CODINGTON AND GRANT COUNTIES,  
SOUTH DAKOTA



- LEGEND**
- PROJECT BOUNDARY
  - PROPERTY LINE
  - SECTION LINE
  - QUARTER SECTION LINE
  - SIXTEENTH SECTION LINE
  - RSD** ROAD SETBACK  
(535 feet [1.1 x height] from road right of way - State of South Dakota)  
(535 feet [110% of height] from road right of way - Codington County)  
(535 feet [110% of height] from road right of way - Grant County)
  - PLSD** PROPERTY LINE SETBACK  
(535 feet [110% of height] from any property line - Codington County)  
(535 feet [110% of height] from any property line - Grant County)
  - MSB** MUNICIPAL SETBACK  
(5280 feet from municipal boundaries - Grant and Codington Counties)
  - POHSB** PARTICIPATING OCCUPIED HOUSE SETBACK  
(550 feet from occupied structure - Codington County)  
(1500 feet from occupied structure - Grant County)
  - DRSH** NONPARTICIPATING OCCUPIED HOUSE SETBACK  
(1500 feet from occupied structure - Grant and Codington Counties)
  - DRSL** NONPARTICIPATING OCCUPIED HOUSE SETBACK  
(5280 feet from nonparticipating occupied residence, business, church, or school within town district - Codington County)
  - UE** AS BUILT COLLECTION LINE
  - AS BUILT ACCESS ROAD
  - 71** AS BUILT TURBINE LOCATION AND NUMBER  
(80 meter hub height, 14.11' tower base diameter depicted at scale by center dot)
  - 24** AS BUILT TURBINE LOCATION AND NUMBER  
(90 meter hub height, 14.11' tower base diameter depicted at scale by center dot)
  - MET** AS BUILT MET TOWER LOCATION  
(center dot not to scale)
  - NONPARTICIPATING PARCEL

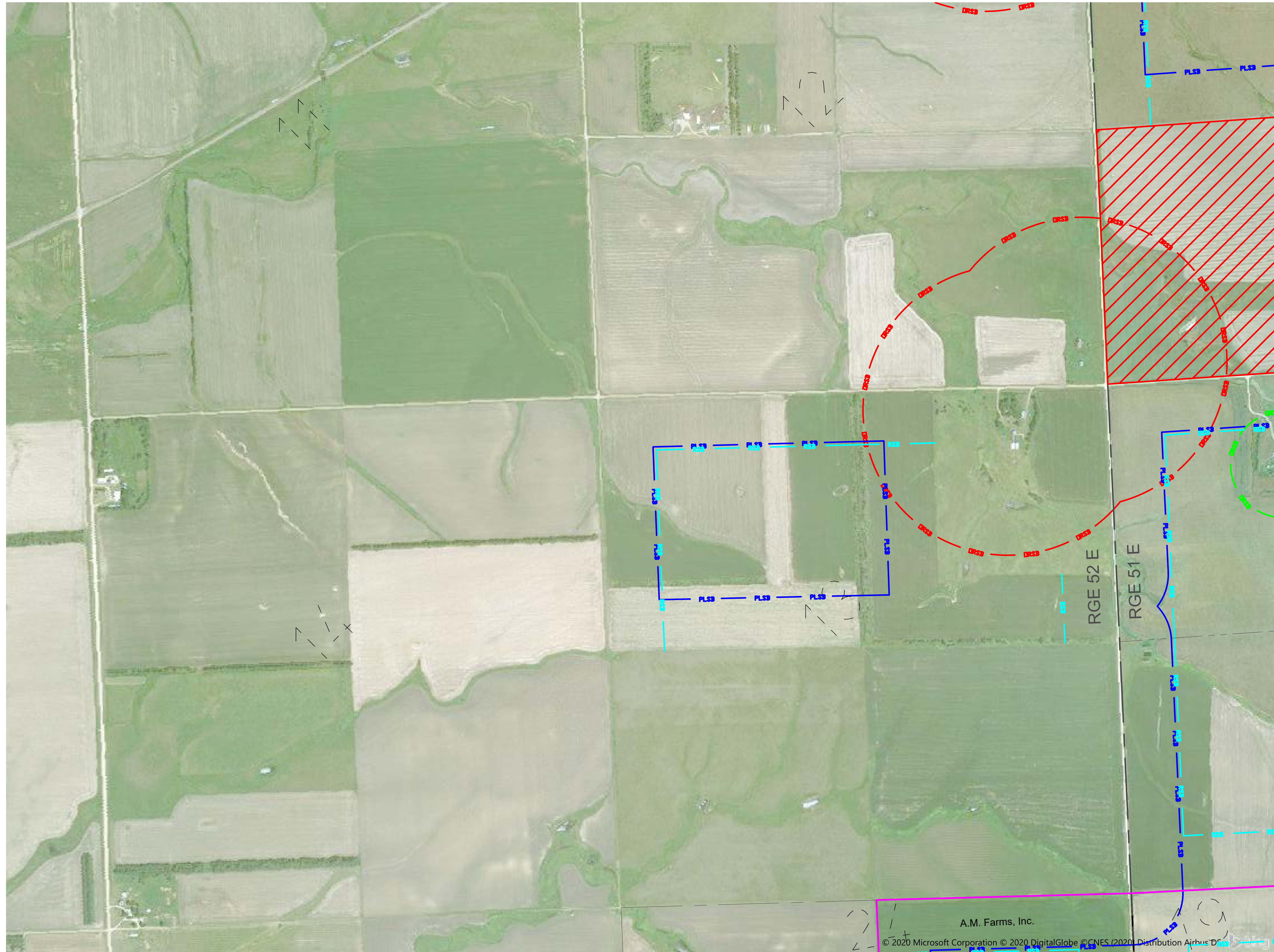


CROWNED RIDGE WIND, LLC

**Ulteig** Austin - Billings - Bismarck  
Cedar Rapids - Denver - Detroit Lakes  
Fargo - Minot - Sacramento - St. Paul  
Sioux Falls - Williston  
Web: [www.ulteig.com](http://www.ulteig.com)

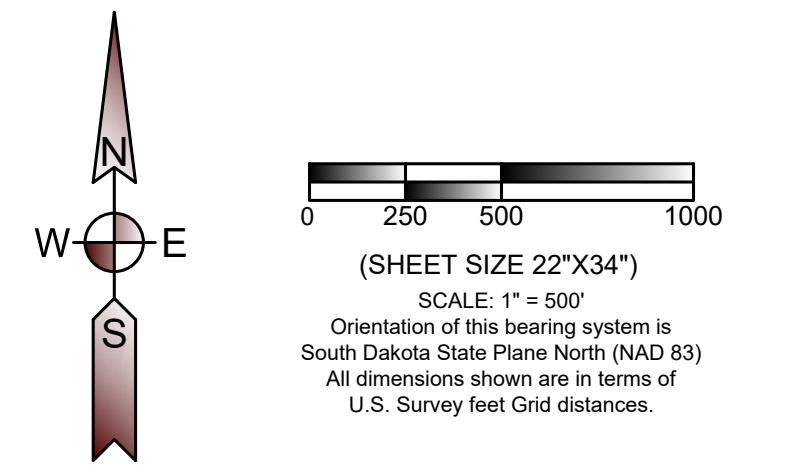
5701 South Corporate Place  
Sioux Falls, South Dakota 57108  
Phone: 605.323.2306 Fax: 605.323.2308

Project Number: 17.00669  
Date: 03/16/2020  
Sheets: 12 of 18





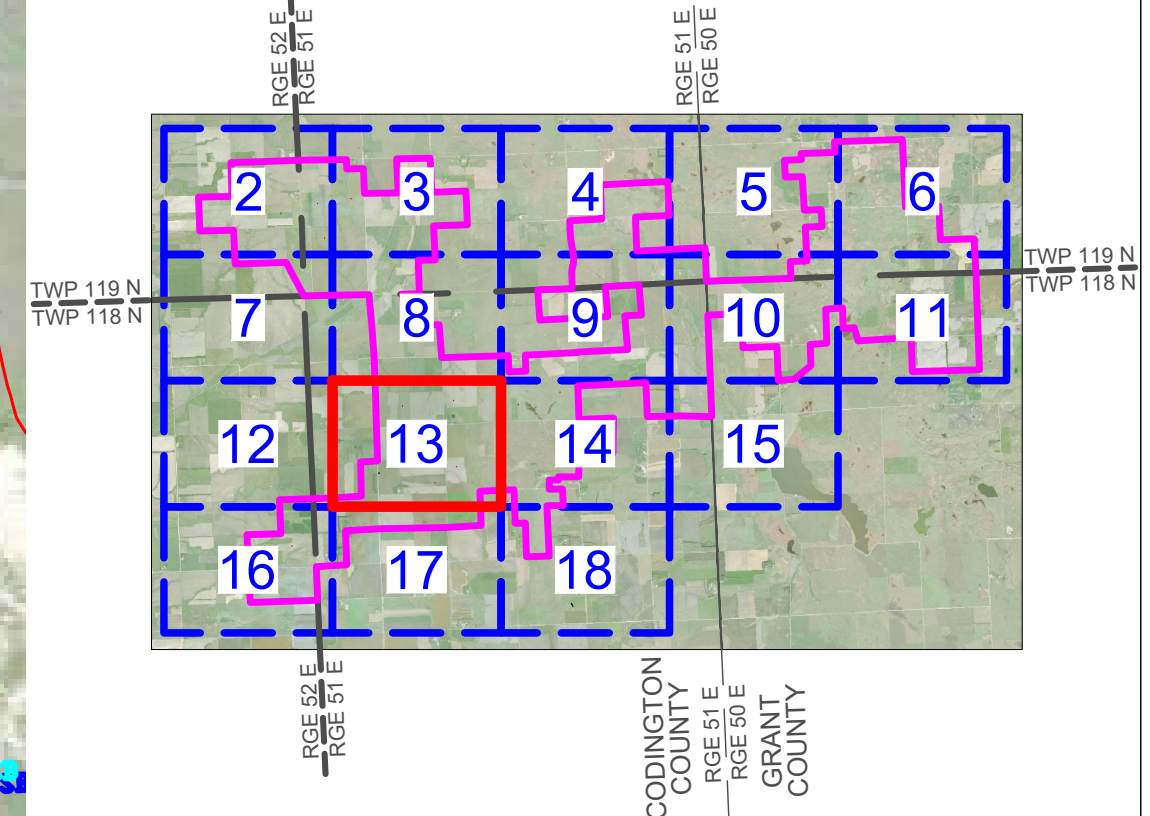
CROWNED RIDGE  
WIND FARM  
AS-BUILT SETBACK MAP BOOK  
CODINGTON AND GRANT COUNTIES,  
SOUTH DAKOTA



LEGEND

- PROJECT BOUNDARY
- PROPERTY LINE
- SECTION LINE
- QUARTER SECTION LINE
- SIXTEENTH SECTION LINE
- ROAD SETBACK (535 feet [1.1 x height] from road right of way - State of South Dakota) (535 feet [110% of height] from road right of way - Codington County) (535 feet [110% of height] from road right of way - Grant County)
- PROPERTY LINE SETBACK (535 feet [110% of height] from any property line - Codington County) (535 feet [110% of height] from any property line - Grant County)
- MUNICIPAL SETBACK (520 feet from municipal boundaries - Grant and Codington Counties)
- PARTICIPATING OCCUPIED HOUSE SETBACK (550 feet from occupied structure - Codington County) (1500 feet from occupied structure - Grant County)
- NONPARTICIPATING OCCUPIED HOUSE SETBACK (1500 feet from occupied structure - Grant and Codington Counties)
- NONPARTICIPATING OCCUPIED HOUSE SETBACK (5200 feet from nonparticipating occupied residence, business, church, or school within town district - Codington County)
- AS BUILT COLLECTION LINE
- AS BUILT ACCESS ROAD
- 71 AS BUILT TURBINE LOCATION AND NUMBER (80 meter hub height, 14.11' tower base diameter depicted at scale by center dot)
- 24 AS BUILT TURBINE LOCATION AND NUMBER (90 meter hub height, 14.11' tower base diameter depicted at scale by center dot)
- MET AS BUILT MET TOWER LOCATION (center dot not to scale)
- NONPARTICIPATING PARCEL

SHEET LOCATION

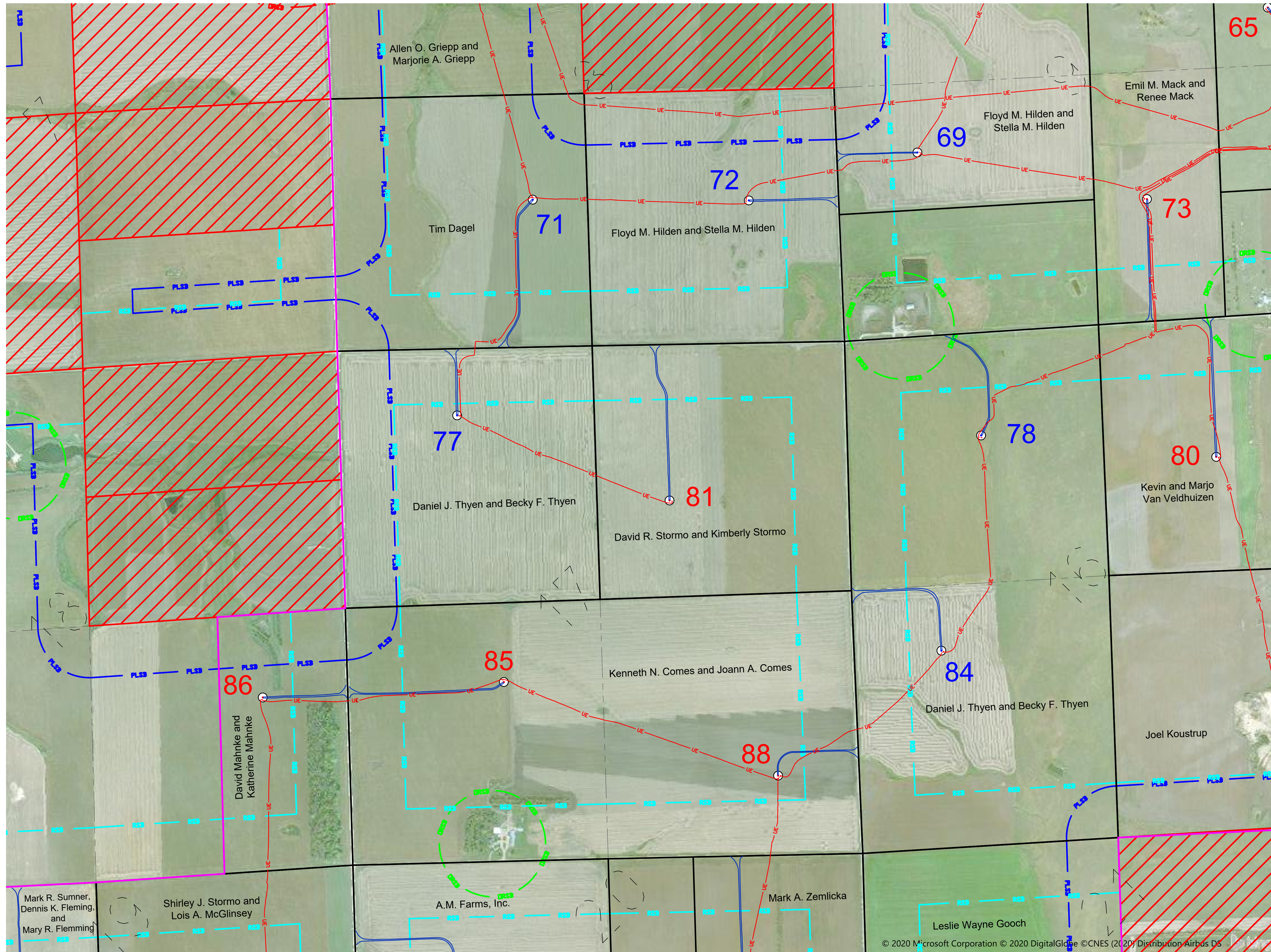


CROWNED RIDGE WIND, LLC

Ulteig Austin - Billings - Bismarck  
Cedar Rapids - Denver - Detroit Lakes  
Fargo - Minot - Sacramento - St. Paul  
Sioux Falls - Williston  
Web: [www.ulteig.com](http://www.ulteig.com)

5701 South Corporate Place  
Sioux Falls, South Dakota 57108  
Phone: 605.323.2306 Fax: 605.323.2308

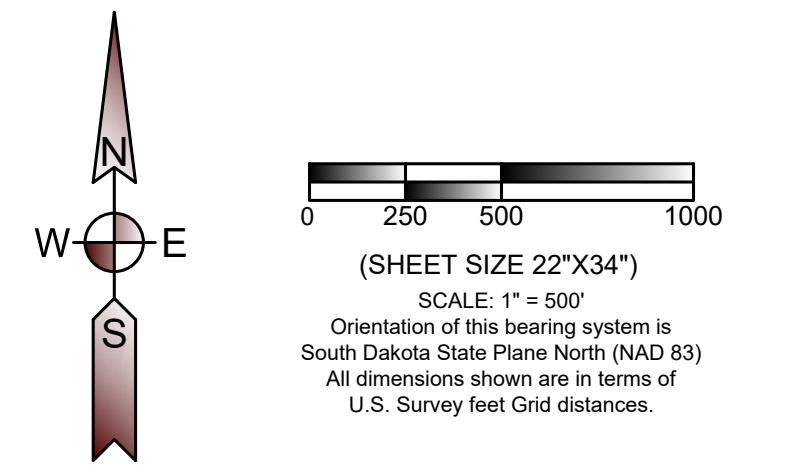
Project Number: 17.00669  
Date: 03/16/2020  
Sheets: 13 of 18



© 2020 Microsoft Corporation © 2020 DigitalGlobe © CNES (2020) Distribution Airbus DS

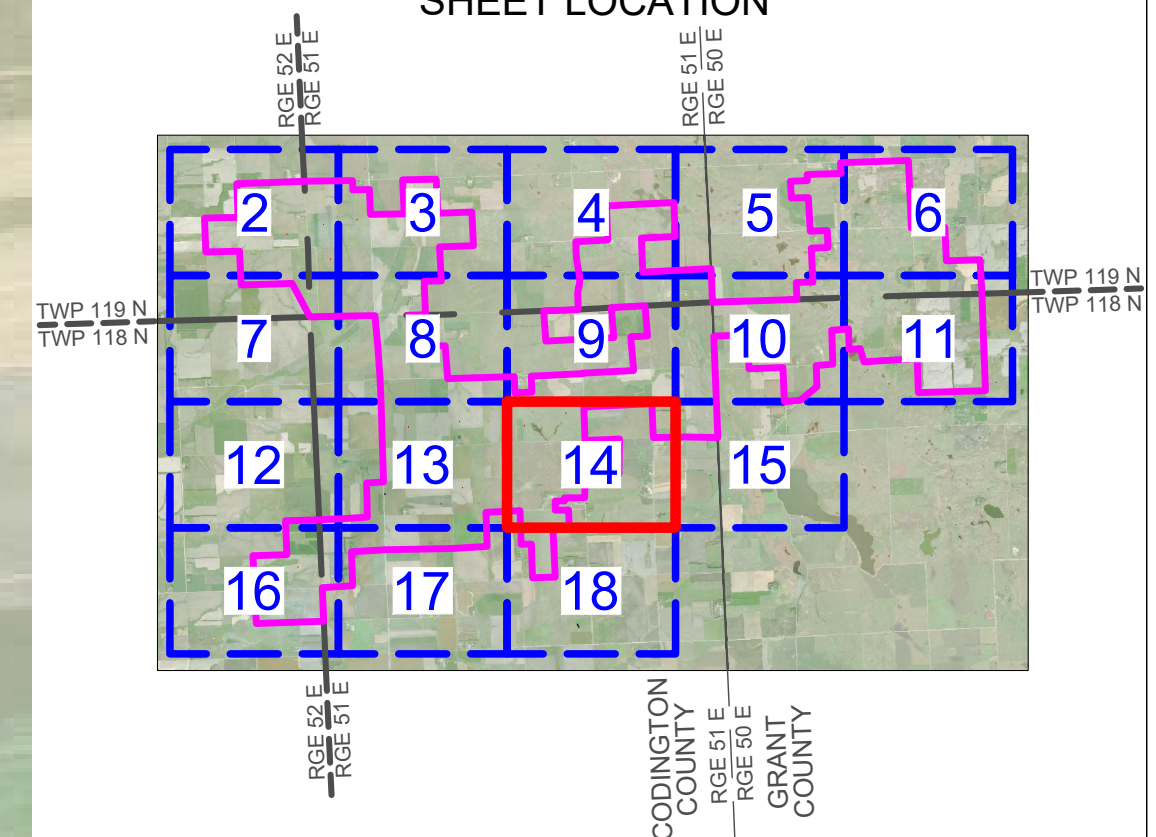


CROWNED RIDGE  
WIND FARM  
AS-BUILT SETBACK MAP BOOK  
CODINGTON AND GRANT COUNTIES,  
SOUTH DAKOTA



- LEGEND**
- PROJECT BOUNDARY
  - PROPERTY LINE
  - SECTION LINE
  - QUARTER SECTION LINE
  - SIXTEENTH SECTION LINE
  - RSB** ROAD SETBACK  
(535 feet [1.1 x height] from road right of way - State of South Dakota)  
(535 feet [110% of height] from road right of way - Codington County)  
(535 feet [110% of height] from road right of way - Grant County)
  - PLSB** PROPERTY LINE SETBACK  
(535 feet [110% of height] from any property line - Codington County)  
(535 feet [110% of height] from any property line - Grant County)
  - MSB** MUNICIPAL SETBACK  
(5280 feet from municipal boundaries - Grant and Codington Counties)
  - DRSB** PARTICIPATING OCCUPIED HOUSE SETBACK  
(550 feet from occupied structure - Codington County)  
(1500 feet from occupied structure - Grant County)
  - DRSB** NONPARTICIPATING OCCUPIED HOUSE SETBACK  
(1500 feet from occupied structure - Grant and Codington Counties)
  - DRSB** NONPARTICIPATING OCCUPIED HOUSE SETBACK  
(5280 feet from nonparticipating occupied residence, business, church, or school within town district - Codington County)
  - UE** AS BUILT COLLECTION LINE
  - AS BUILT ACCESS ROAD**
  - 71** AS BUILT TURBINE LOCATION AND NUMBER  
(80 meter hub height, 14.11' tower base diameter depicted at scale by center dot)
  - 24** AS BUILT TURBINE LOCATION AND NUMBER  
(90 meter hub height, 14.11' tower base diameter depicted at scale by center dot)
  - MET** AS BUILT MET TOWER LOCATION  
(center dot not to scale)
  - NONPARTICIPATING PARCEL**

**SHEET LOCATION**

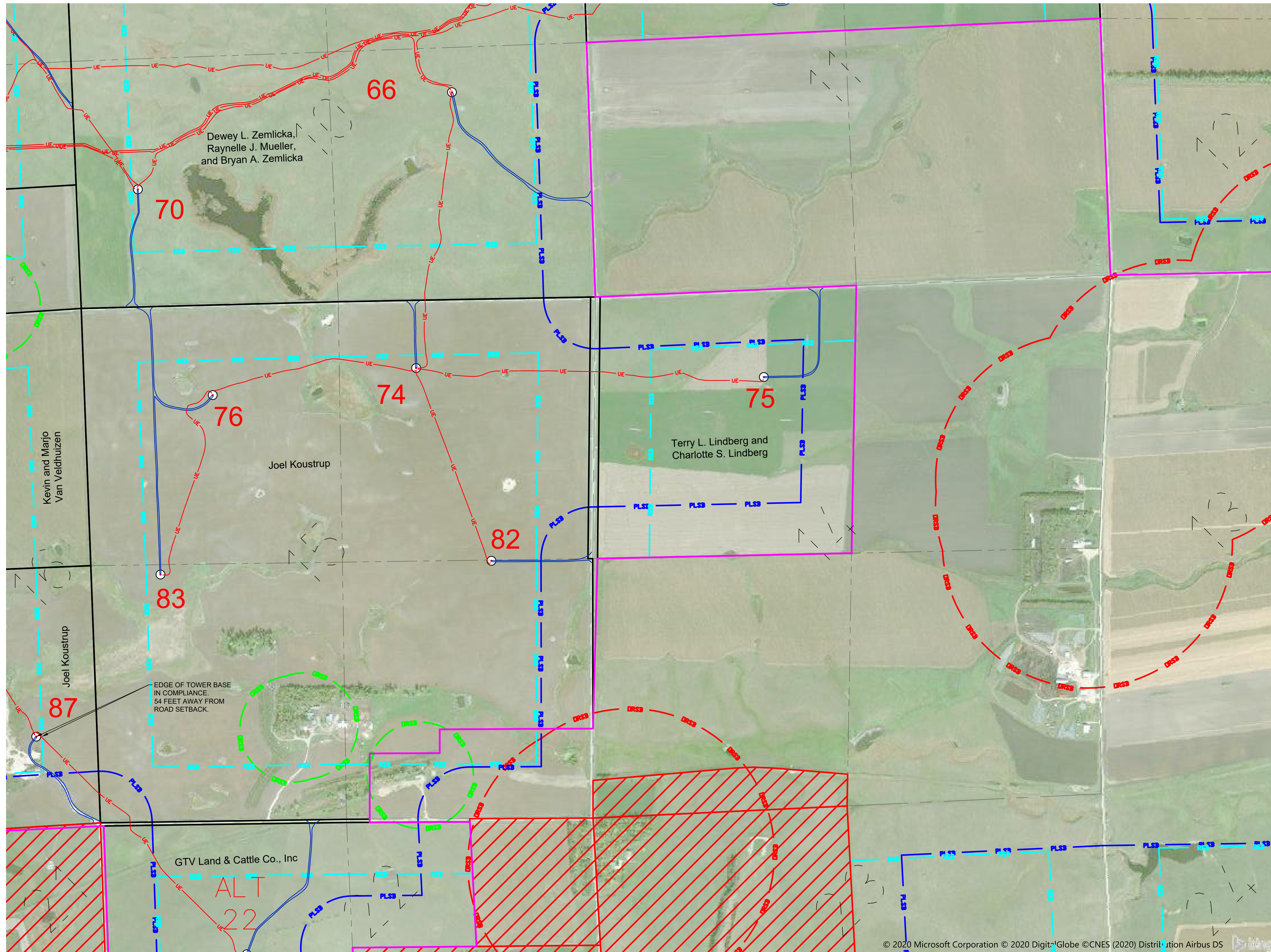


CROWNED RIDGE WIND, LLC

**Ulteig** Austin - Billings - Bismarck  
Cedar Rapids - Denver - Detroit Lakes  
Fargo - Minot - Sacramento - St. Paul  
Sioux Falls - Williston  
Web: [www.ulteig.com](http://www.ulteig.com)

5701 South Corporate Place  
Sioux Falls, South Dakota 57108  
Phone: 605.323.2306 Fax: 605.323.2308

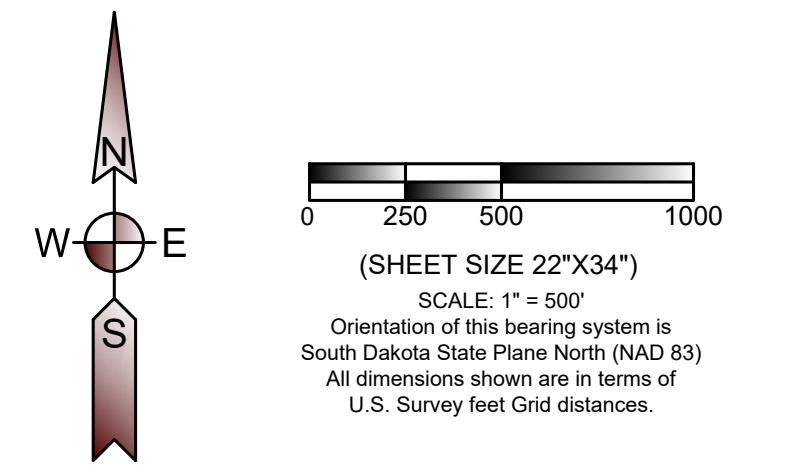
Project Number: 17.00669  
Date: 03/16/2020  
Sheets: 14 of 18



© 2020 Microsoft Corporation © 2020 DigitalGlobe © CNES (2020) Distribution Airbus DS

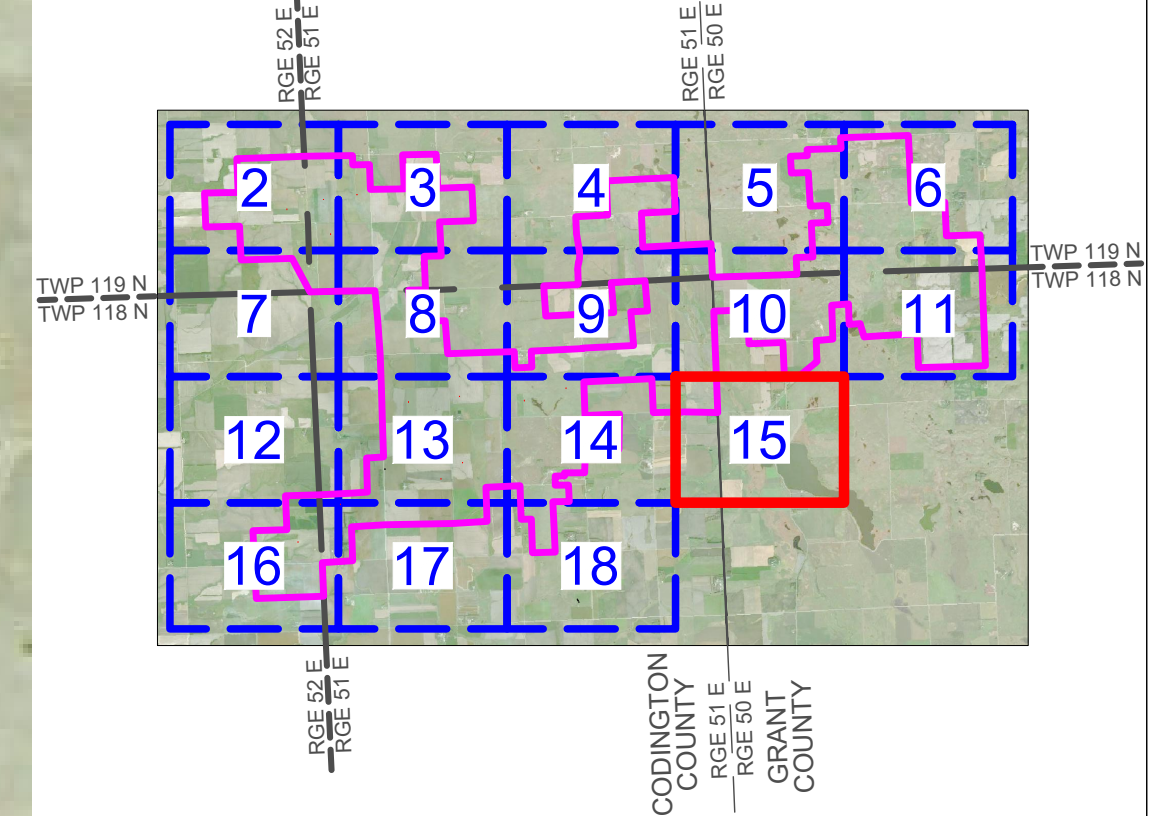


CROWNED RIDGE  
WIND FARM  
AS-BUILT SETBACK MAP BOOK  
CODINGTON AND GRANT COUNTIES,  
SOUTH DAKOTA



- LEGEND**
- PROJECT BOUNDARY
  - PROPERTY LINE
  - SECTION LINE
  - QUARTER SECTION LINE
  - SIXTEENTH SECTION LINE
  - ROAD SETBACK  
(535 feet [1.1 x height] from road right of way - State of South Dakota)  
(535 feet [110% of height] from road right of way - Codington County)  
(535 feet [110% of height] from road right of way - Grant County)
  - PROPERTY LINE SETBACK  
(535 feet [110% of height] from any property line - Codington County)  
(535 feet [110% of height] from any property line - Grant County)
  - MUNICIPAL SETBACK  
(5280 feet from municipal boundaries - Grant and Codington Counties)
  - PARTICIPATING OCCUPIED HOUSE SETBACK  
(550 feet from occupied structure - Codington County)  
(1500 feet from occupied structure - Grant County)
  - NONPARTICIPATING OCCUPIED HOUSE SETBACK  
(1500 feet from occupied structure - Grant and Codington Counties)
  - NONPARTICIPATING OCCUPIED HOUSE SETBACK  
(5280 feet from nonparticipating occupied residence, business, church, or school within town district - Codington County)
  - AS BUILT COLLECTION LINE
  - AS BUILT ACCESS ROAD
  - 71 ⊙ AS BUILT TURBINE LOCATION AND NUMBER  
(80 meter hub height, 14.11' tower base diameter depicted at scale by center dot)
  - 24 ⊙ AS BUILT TURBINE LOCATION AND NUMBER  
(90 meter hub height, 14.11' tower base diameter depicted at scale by center dot)
  - MET ⊙ AS BUILT MET TOWER LOCATION  
(center dot not to scale)
  - NONPARTICIPATING PARCEL

**SHEET LOCATION**

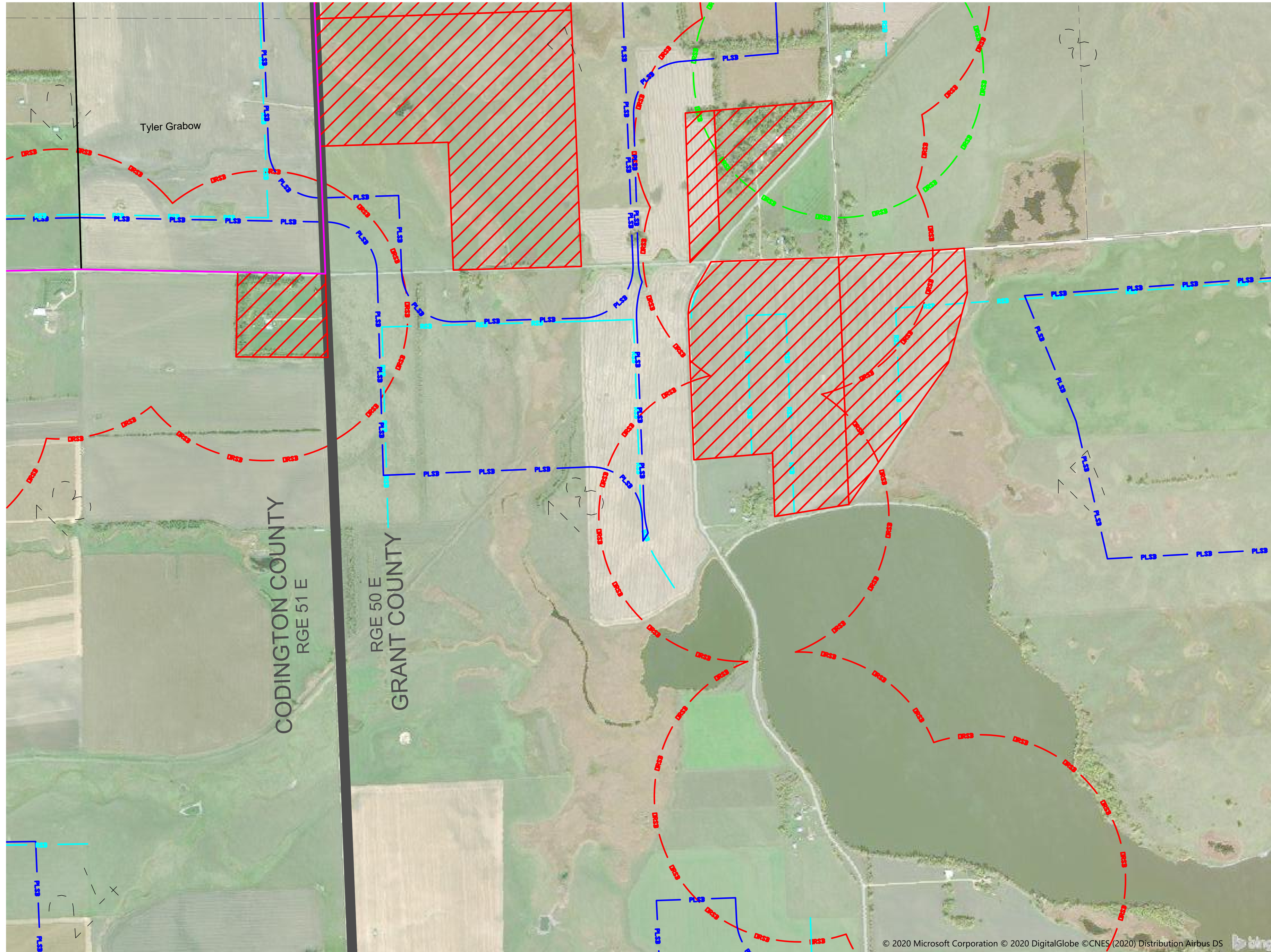


**CROWNED RIDGE WIND, LLC**

**Ulteig** Austin - Billings - Bismarck  
Cedar Rapids - Denver - Detroit Lakes  
Fargo - Minot - Sacramento - St. Paul  
Sioux Falls - Williston  
Web: [www.ulteig.com](http://www.ulteig.com)

5701 South Corporate Place  
Sioux Falls, South Dakota 57108  
Phone: 605.323.2306 Fax: 605.323.2308

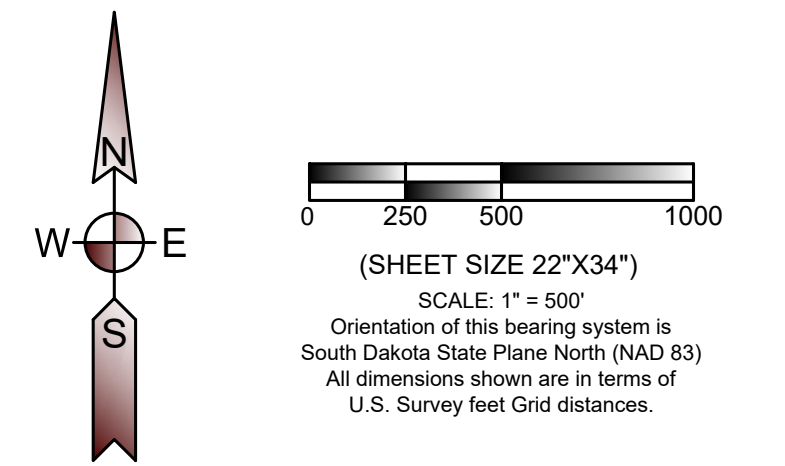
Project Number: 17.00669  
Date: 03/16/2020  
Sheets: 15 of 18



© 2020 Microsoft Corporation © 2020 DigitalGlobe ©CNES (2020) Distribution Airbus DS

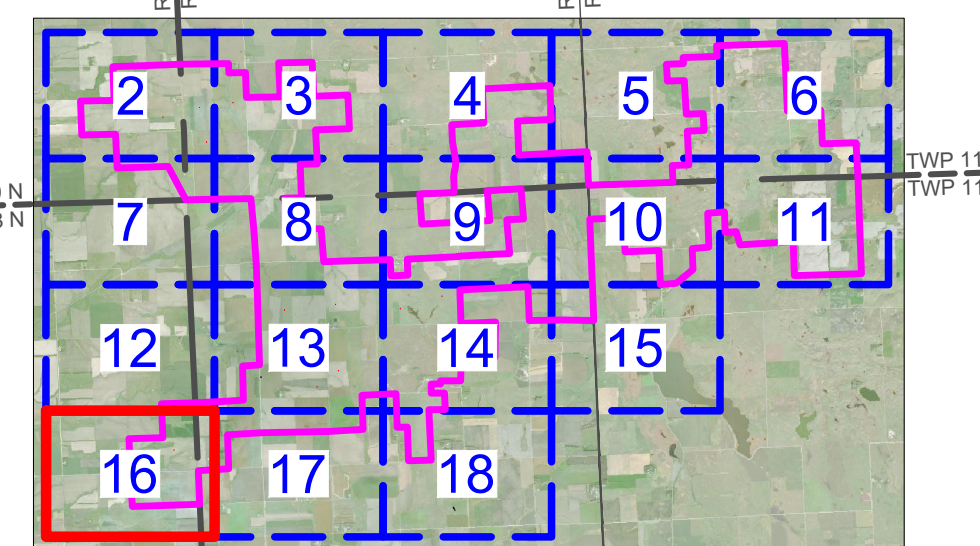


CROWNED RIDGE  
WIND FARM  
AS-BUILT SETBACK MAP BOOK  
CODINGTON AND GRANT COUNTIES,  
SOUTH DAKOTA



- LEGEND**
- PROJECT BOUNDARY
  - PROPERTY LINE
  - SECTION LINE
  - QUARTER SECTION LINE
  - SIXTEENTH SECTION LINE
  - ROAD SETBACK  
(535 feet [1.1 x height] from road right of way - State of South Dakota)  
(535 feet [110% of height] from road right of way - Codington County)  
(535 feet [110% of height] from road right of way - Grant County)
  - PROPERTY LINE SETBACK  
(535 feet [110% of height] from any property line - Codington County)  
(535 feet [110% of height] from any property line - Grant County)
  - MUNICIPAL SETBACK  
(5280 feet from municipal boundaries - Grant and Codington Counties)
  - PARTICIPATING OCCUPIED HOUSE SETBACK  
(550 feet from occupied structure - Codington County)  
(1500 feet from occupied structure - Grant County)
  - NONPARTICIPATING OCCUPIED HOUSE SETBACK  
(1500 feet from occupied structure - Grant and Codington Counties)
  - NONPARTICIPATING OCCUPIED HOUSE SETBACK  
(5280 feet from nonparticipating occupied residence, business, church, or school within town district - Codington County)
  - AS BUILT COLLECTION LINE
  - AS BUILT ACCESS ROAD
  - 71 AS BUILT TURBINE LOCATION AND NUMBER  
(80 meter hub height, 14.11' tower base diameter depicted at scale by center dot)
  - 24 AS BUILT TURBINE LOCATION AND NUMBER  
(90 meter hub height, 14.11' tower base diameter depicted at scale by center dot)
  - MET AS BUILT MET TOWER LOCATION  
(center dot not to scale)
  - NONPARTICIPATING PARCEL

SHEET LOCATION



CROWNED RIDGE WIND, LLC

**Ulteig** Austin - Billings - Bismarck  
Cedar Rapids - Denver - Detroit Lakes  
Fargo - Minot - Sacramento - St. Paul  
Sioux Falls - Williston  
Web: [www.ulteig.com](http://www.ulteig.com)

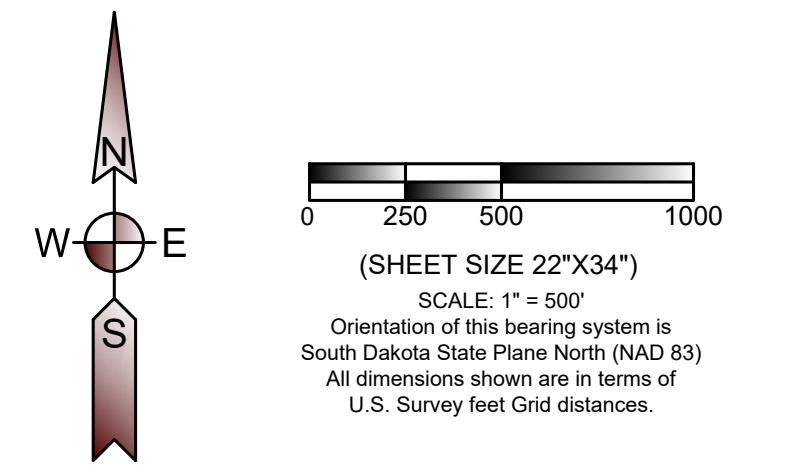
5701 South Corporate Place  
Sioux Falls, South Dakota 57108  
Phone: 605.323.2306 Fax: 605.323.2308

Project Number: 17.00669  
Date: 03/16/2020  
Sheets: 16 of 18





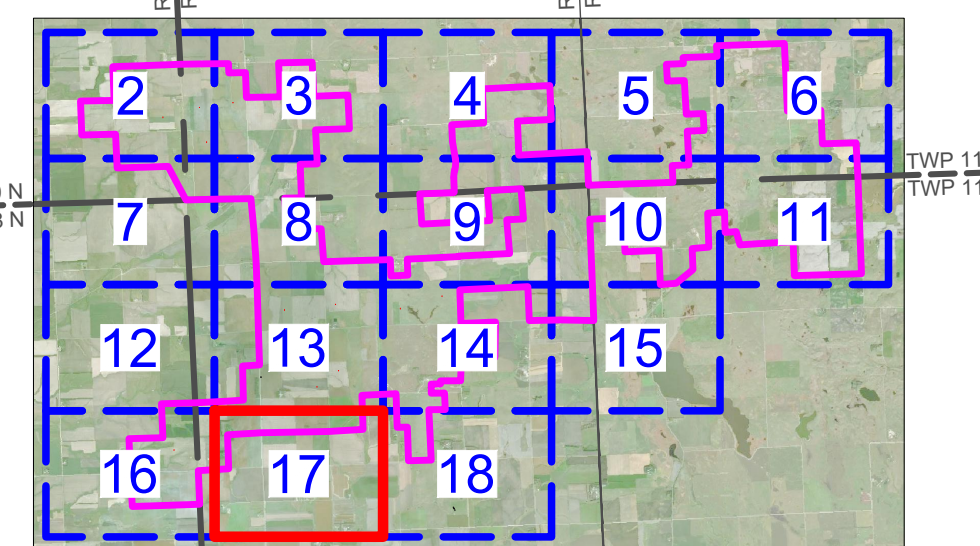
CROWNED RIDGE  
WIND FARM  
AS-BUILT SETBACK MAP BOOK  
CODINGTON AND GRANT COUNTIES,  
SOUTH DAKOTA



LEGEND

- PROJECT BOUNDARY
- PROPERTY LINE
- SECTION LINE
- QUARTER SECTION LINE
- SIXTEENTH SECTION LINE
- ROAD SETBACK (535 feet [1.1 x height] from road right of way - State of South Dakota) (535 feet [110% of height] from road right of way - Codington County) (535 feet [110% of height] from road right of way - Grant County)
- PROPERTY LINE SETBACK (535 feet [110% of height] from any property line - Codington County) (535 feet [110% of height] from any property line - Grant County)
- MUNICIPAL SETBACK (5280 feet from municipal boundaries - Grant and Codington Counties)
- PARTICIPATING OCCUPIED HOUSE SETBACK (550 feet from occupied structure - Codington County) (1500 feet from occupied structure - Grant County)
- NONPARTICIPATING OCCUPIED HOUSE SETBACK (1500 feet from occupied structure - Grant and Codington Counties)
- NONPARTICIPATING OCCUPIED HOUSE SETBACK (5280 feet from nonparticipating occupied residence, business, church, or school within town district - Codington County)
- AS BUILT COLLECTION LINE
- AS BUILT ACCESS ROAD
- 71 AS BUILT TURBINE LOCATION AND NUMBER (80 meter hub height, 14.11' tower base diameter depicted at scale by center dot)
- 24 AS BUILT TURBINE LOCATION AND NUMBER (90 meter hub height, 14.11' tower base diameter depicted at scale by center dot)
- MET AS BUILT MET TOWER LOCATION (center dot not to scale)
- NONPARTICIPATING PARCEL

SHEET LOCATION

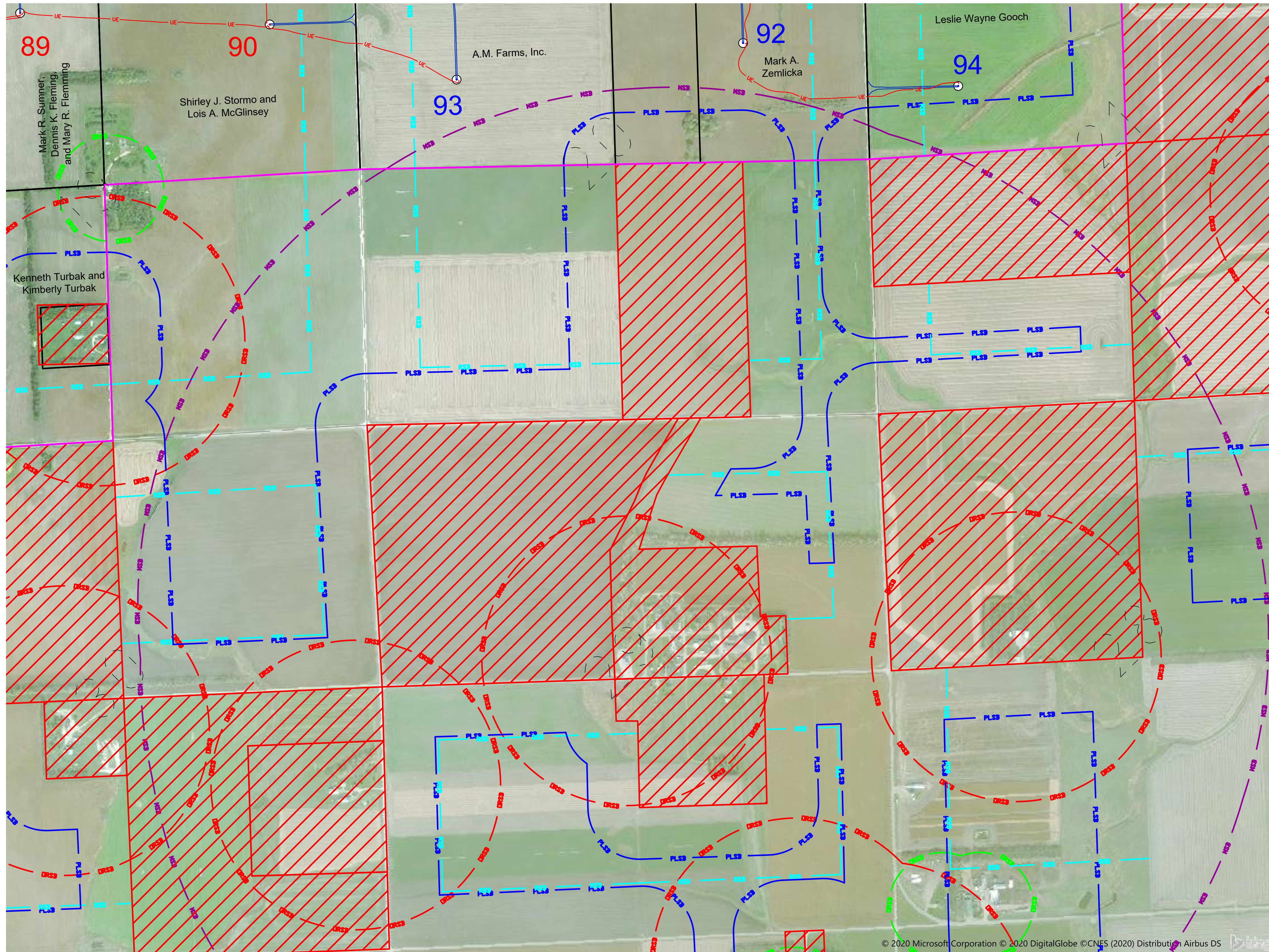


CROWNED RIDGE WIND, LLC

Ulteig Austin - Billings - Bismarck  
Cedar Rapids - Denver - Detroit Lakes  
Fargo - Minot - Sacramento - St. Paul  
Sioux Falls - Williston  
Web: [www.ulteig.com](http://www.ulteig.com)

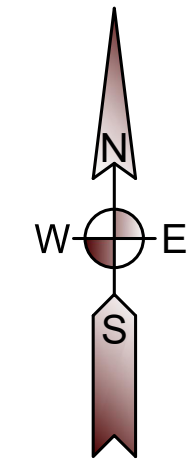
5701 South Corporate Place  
Sioux Falls, South Dakota 57108  
Phone: 605.323.2306 Fax: 605.323.2308

Project Number: 17.00669  
Date: 03/16/2020  
Sheets: 17 of 18





CROWNED RIDGE  
WIND FARM  
AS-BUILT SETBACK MAP BOOK  
CODINGTON AND GRANT COUNTIES,  
SOUTH DAKOTA



0 250 500 1000

(SHEET SIZE 22"X34")

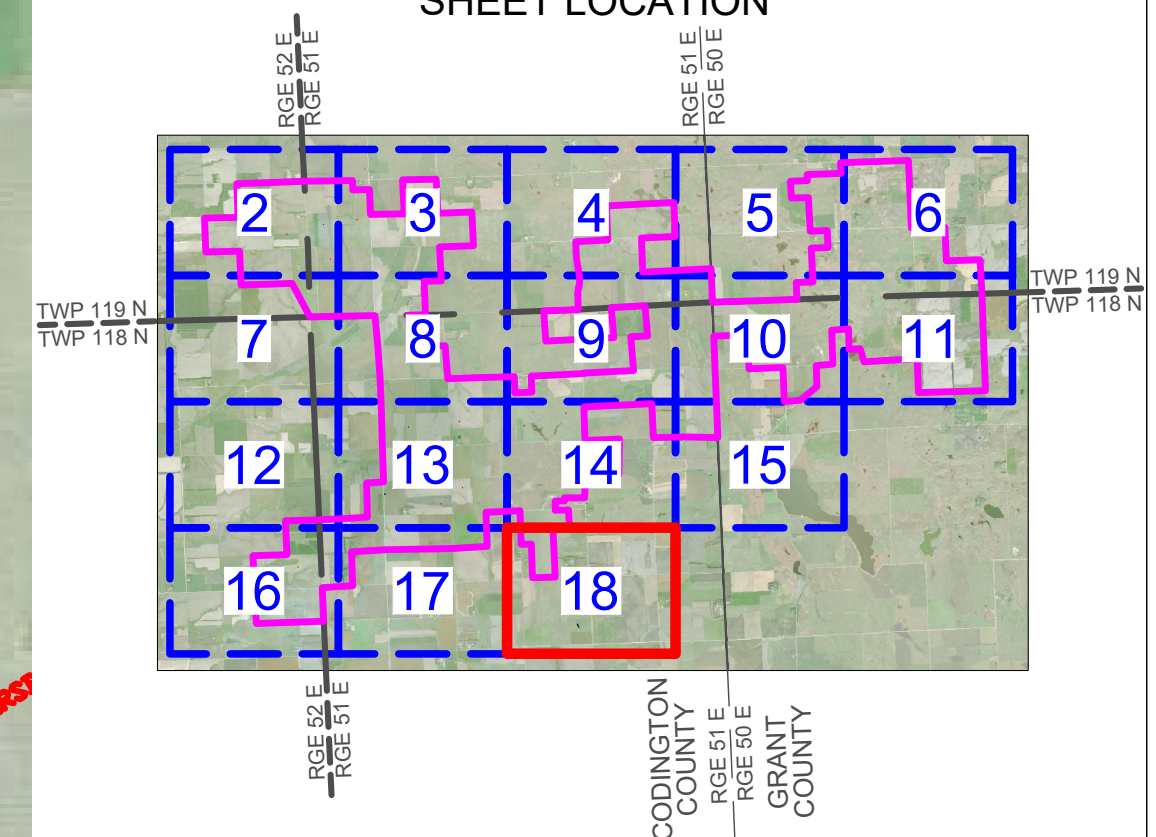
SCALE: 1" = 500'

Orientation of this bearing system is  
South Dakota State Plane North (NAD 83)  
All dimensions shown are in terms of  
U.S. Survey feet Grid distances.

LEGEND

- PROJECT BOUNDARY
- PROPERTY LINE
- SECTION LINE
- QUARTER SECTION LINE
- SIXTEENTH SECTION LINE
- ROAD SETBACK  
(535 feet [1.1 x height] from road right of way - State of South Dakota)  
(535 feet [110% of height] from road right of way - Codington County)  
(535 feet [110% of height] from road right of way - Grant County)
- PROPERTY LINE SETBACK  
(535 feet [110% of height] from any property line - Codington County)  
(535 feet [110% of height] from any property line - Grant County)
- MUNICIPAL SETBACK  
(520 feet from municipal boundaries - Grant and Codington Counties)
- PARTICIPATING OCCUPIED HOUSE SETBACK  
(550 feet from occupied structure - Codington County)  
(1500 feet from occupied structure - Grant County)
- NONPARTICIPATING OCCUPIED HOUSE SETBACK  
(1500 feet from occupied structure - Grant and Codington Counties)
- NONPARTICIPATING OCCUPIED HOUSE SETBACK  
(520 feet from nonparticipating occupied residence, business, church, or school within town district - Codington County)
- AS BUILT COLLECTION LINE
- AS BUILT ACCESS ROAD
- 71 ⊙ AS BUILT TURBINE LOCATION AND NUMBER  
(80 meter hub height, 14.11' tower base diameter depicted at scale by center dot)
- 24 ⊙ AS BUILT TURBINE LOCATION AND NUMBER  
(90 meter hub height, 14.11' tower base diameter depicted at scale by center dot)
- MET ⊙ AS BUILT MET TOWER LOCATION  
(center dot not to scale)
- NONPARTICIPATING PARCEL

SHEET LOCATION



CROWNED RIDGE WIND, LLC



Austin - Billings - Bismarck  
Cedar Rapids - Denver - Detroit Lakes  
Fargo - Minot - Sacramento - St. Paul  
Sioux Falls - Williston  
Web: [www.ulteig.com](http://www.ulteig.com)

5701 South Corporate Place  
Sioux Falls, South Dakota 57108  
Phone: 605.323.2306 Fax: 605.323.2308

Project Number: 17.00669  
Date: 03/16/2020  
Sheets: 18 of 18