# Figure 3a

# Figure 3a. Project Map

Crowned Ridge Wind Farm

- MET Tower
- Turbine
- City
- Proposed Turbine Access Road
- Collector Line
- Crane Path
- Railroad
- Interstate Highway
- U.S. Highway
- State Highway
- O&M Facility/ Substation
- Town Boundary
- Project Boundary

**Lease Status**

- Lease, Signed
- Pending Approval
- Parcel Boundary

Kilometers 0 2.5 5

Miles 0 2.5 5

Base Map: World Light Gray Canvas Base Sources: Esri, HERE, Garmin, © OpenStreetMap contributors, and the GIS user community Codington and Grant Counties, South Dakota

Projection: NAD 1983 UTM Zone 14N

SWCA ENVIRONMENTAL CONSULTANTS

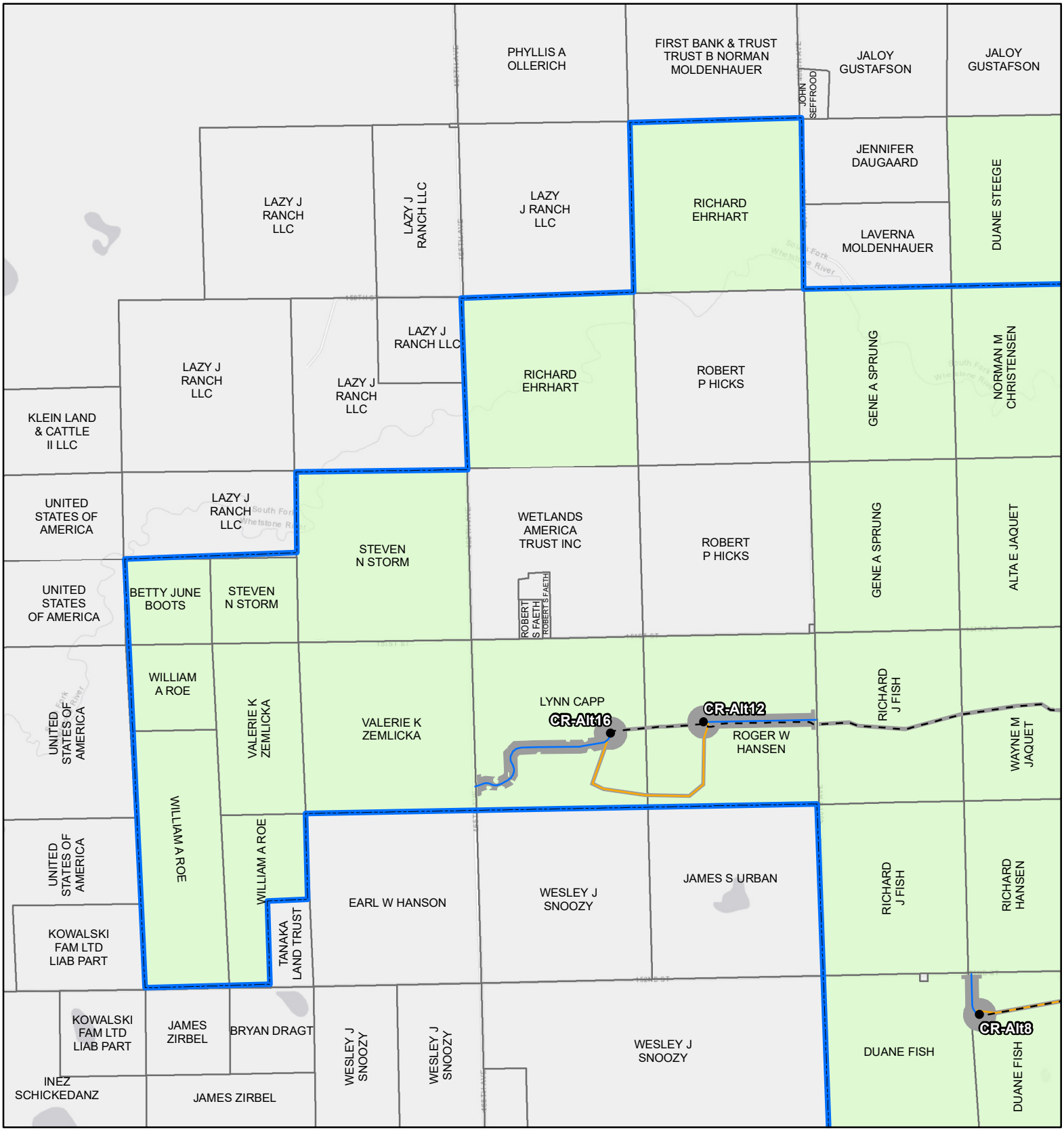


# Figure 3a. Project Map

Crowned Ridge Wind Farm

- Turbine
- MET Tower
- City
- Railroad
- Collector Line
- Proposed Turbine Access Road
- Crane Path
- O&M Facility/ Substation
- Construction Easement
- Batch Plant
- Laydown Yard

**Land_Status**

**Lease Status**

- Lease, Signed
- Pending Approval
- Parcel Boundary
- Project Boundary
- County Boundary

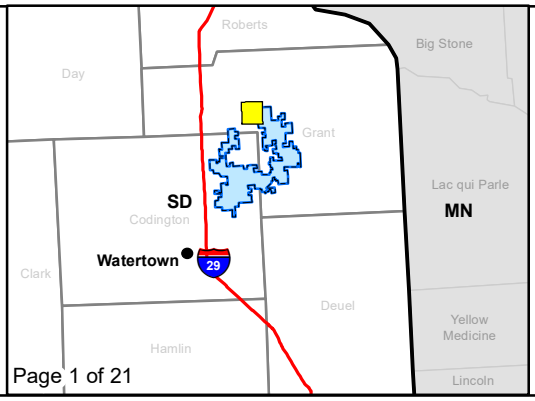


Page 1 of 21

Kilometers
0 0.5 1

Miles
0 0.25 0.5

Service Layer Credits: Esri, HERE, Garmin, © OpenStreetMap contributors, and the GIS user community
Quadrangle: Antelope Valley (1973), Twin Brooks (1973)
Township/Range: T120N, R51W, T120N, R50W
Grant County, South Dakota

Projection: NAD 1983 UTM Zone 14N

SWCA ENVIRONMENTAL CONSULTANTS

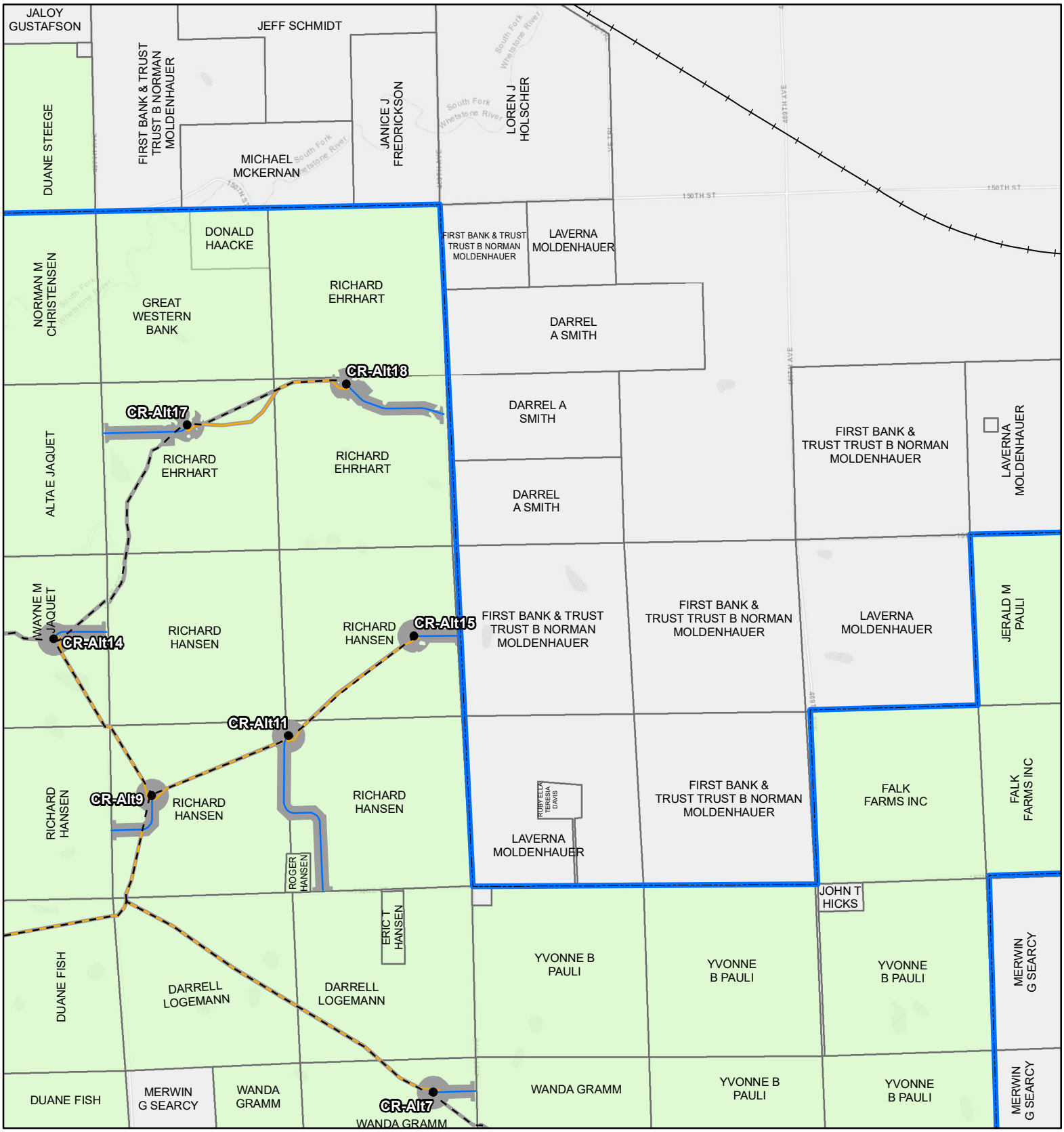


# Figure 3a. Project Map

Crowned Ridge Wind Farm

- Turbine
- MET Tower
- City
- Railroad
- Collector Line
- Proposed Turbine Access Road
- Crane Path
- O&M Facility/ Substation
- Construction Easement
- Batch Plant
- Laydown Yard

**Land_Status**

**Lease Status**

- Lease, Signed
- Pending Approval
- Parcel Boundary
- Project Boundary
- County Boundary

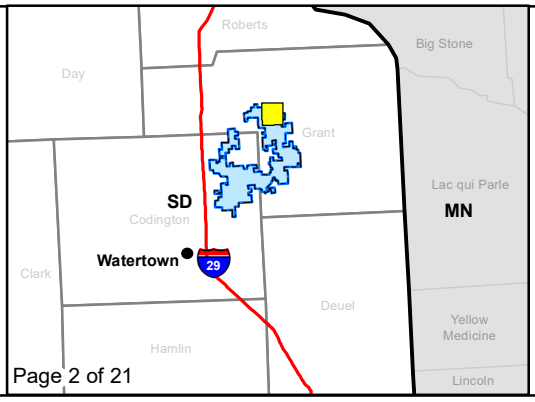


Kilometers
0 0.5 1

Miles
0 0.25 0.5

Service Layer Credits: Esri, HERE, Garmin, © OpenStreetMap contributors, and the GIS user community

Quadrangle: Twin Brooks (1973)

Township/Range: T120N, R50W

Grant County, South Dakota

Projection: NAD 1983 UTM Zone 14N

SWCA ENVIRONMENTAL CONSULTANTS

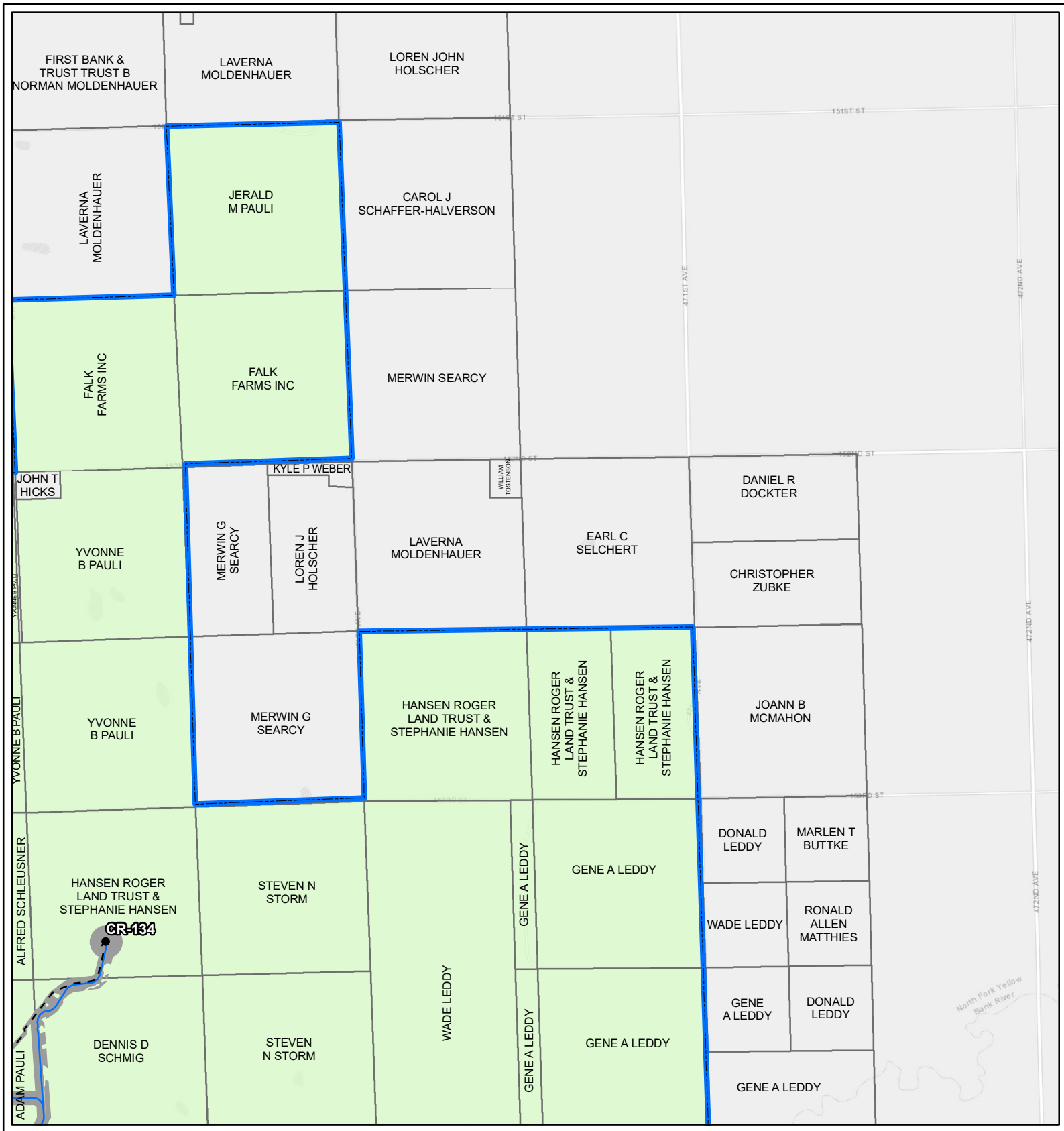


# Figure 3a. Project Map

Crowned Ridge Wind Farm

- Turbine
- MET Tower
- City
- Railroad
- Collector Line
- Proposed Turbine Access Road
- Crane Path
- O&M Facility/ Substation
- Construction Easement
- Batch Plant
- Laydown Yard

**Land_Status**

**Lease Status**

- Lease, Signed
- Pending Approval
- Parcel Boundary
- Project Boundary
- County Boundary

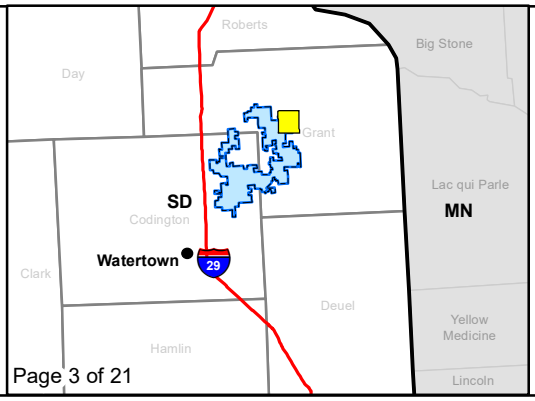


Kilometers

0 0.5 1

Miles

0 0.25 0.5

Service Layer Credits: Esri, HERE, Garmin, © OpenStreetMap contributors, and the GIS user community

Quadrangle: Twin Brooks (1973)

Township/Range: T120N, R50W

Grant County, South Dakota

Projection: NAD 1983 UTM Zone 14N

SWCA ENVIRONMENTAL CONSULTANTS

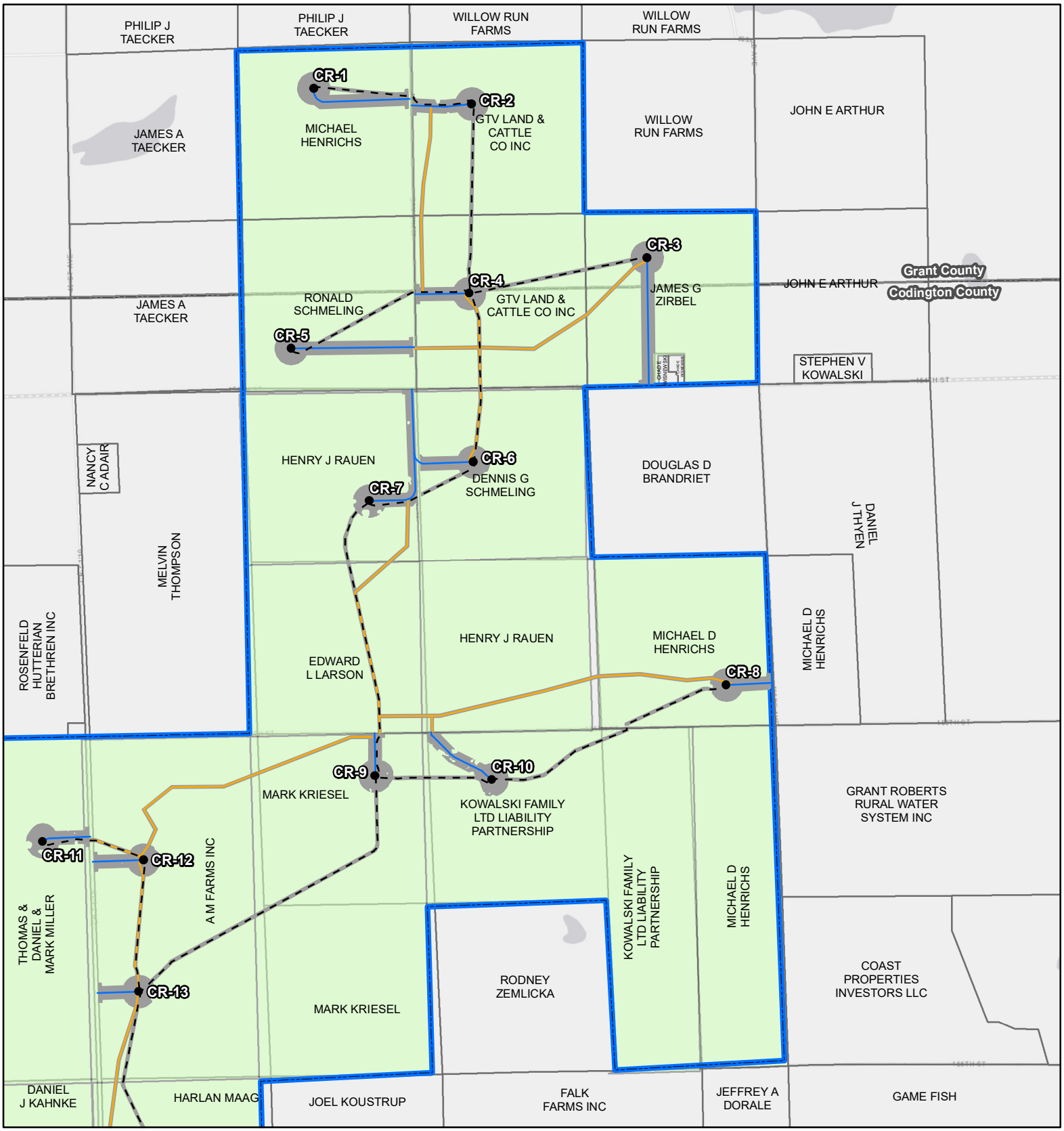


# Figure 3a. Project Map

Crowned Ridge Wind Farm

- Turbine
- MET Tower
- City
- Railroad
- Collector Line
- Proposed Turbine Access Road
- Crane Path
- O&M Facility/ Substation
- Construction Easement
- Batch Plant
- Laydown Yard

**Land_Status**

**Lease Status**

- Lease, Signed
- Pending Approval
- Parcel Boundary
- Project Boundary
- County Boundary

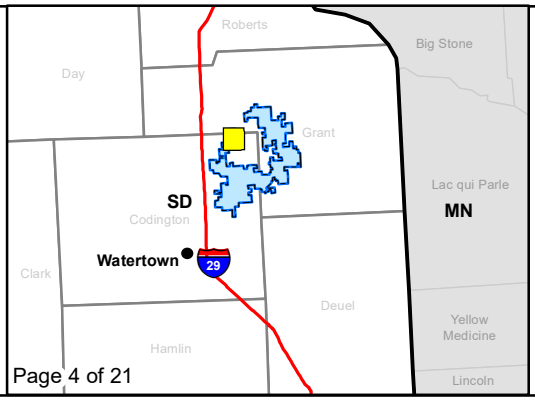


Kilometers
0 0.5 1

Miles
0 0.25 0.5

Service Layer Credits: Esri, HERE, Garmin, © OpenStreetMap contributors, and the GIS user community
Quadrangle: Antelope Valley (1973), South Shore (1973)
Township/Range: T120N, R51W, T119N, R51W,
Codington and Grant Counties, South Dakota

Projection: NAD 1983 UTM Zone 14N

SWCA ENVIRONMENTAL CONSULTANTS

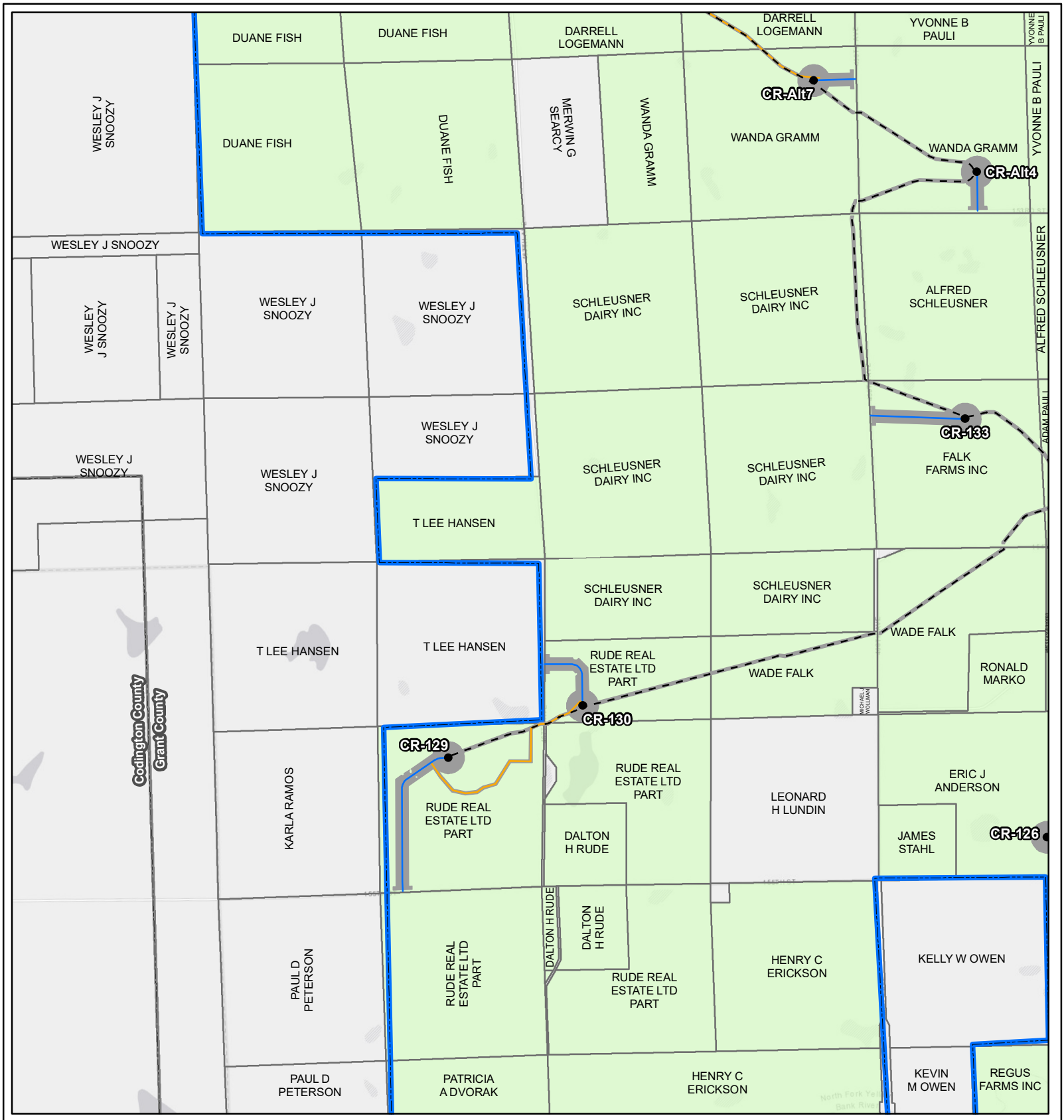


# Figure 3a. Project Map

Crowned Ridge Wind Farm

- Turbine
- MET Tower
- City
- Railroad
- Collector Line
- Proposed Turbine Access Road
- Crane Path
- O&M Facility/ Substation
- Construction Easement
- Batch Plant
- Laydown Yard

**Land_Status**

**Lease Status**

- Lease, Signed
- Pending Approval
- Parcel Boundary
- Project Boundary
- County Boundary

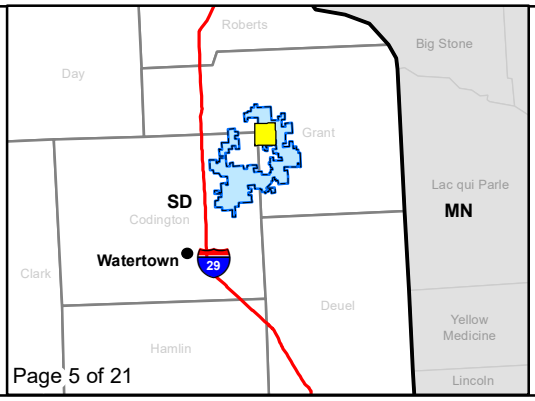


Kilometers
0 0.5 1

Miles
0 0.25 0.5

Service Layer Credits: Esri, HERE, Garmin, © OpenStreetMap contributors, and the GIS user community
Quadrangle: Antelope Valley (1973), Twin Brooks (1973)
Township/Range: T120N, R51W, T120N, R50W, T119N, R51W, T119N, R50W
Codington and Grant Counties, South Dakota

Projection: NAD 1983 UTM Zone 14N

SWCA ENVIRONMENTAL CONSULTANTS

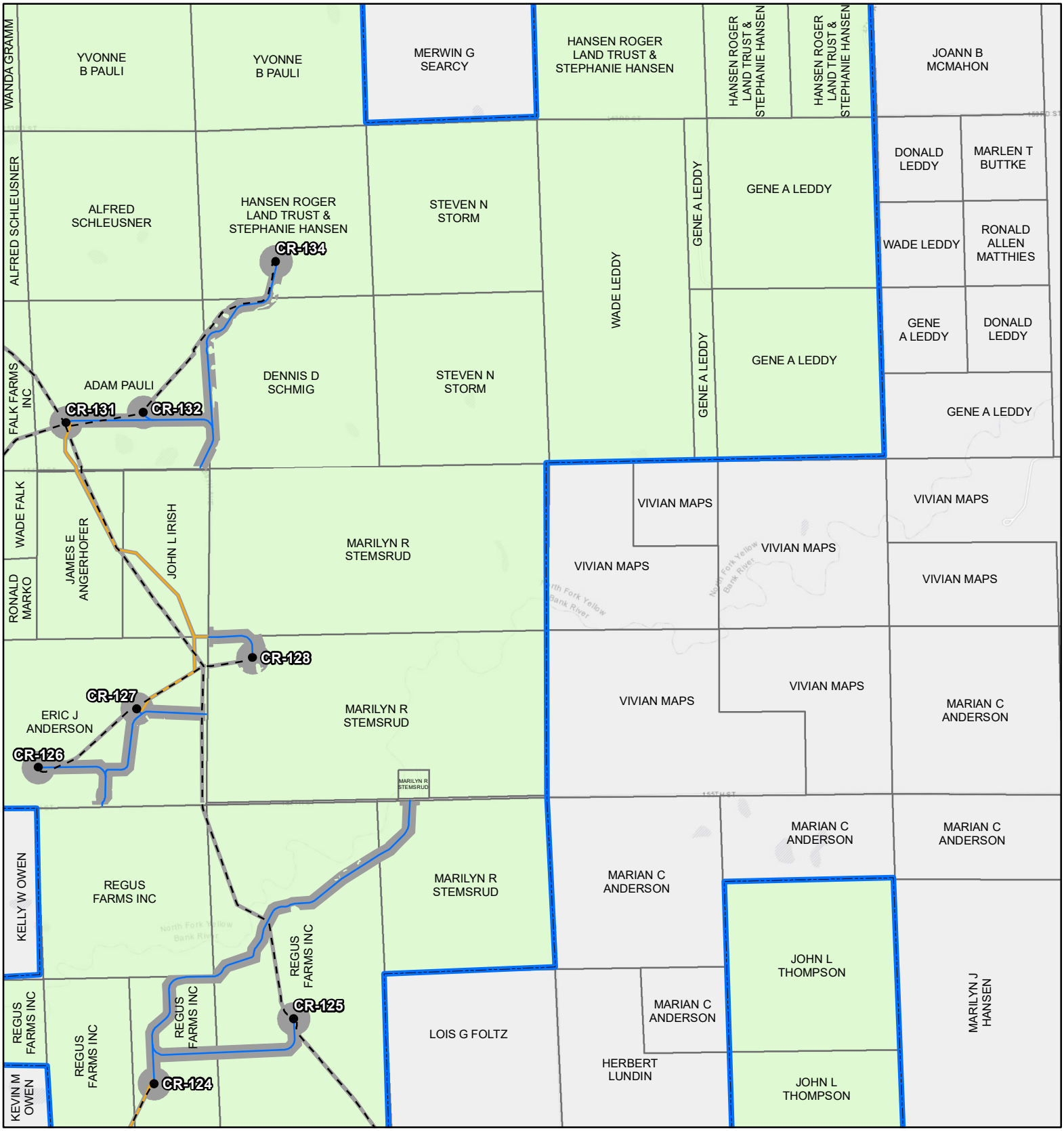


# Figure 3a. Project Map

Crowned Ridge Wind Farm

- Turbine
- MET Tower
- City
- Railroad
- Collector Line
- Proposed Turbine Access Road
- Crane Path
- O&M Facility/ Substation
- Construction Easement
- Batch Plant
- Laydown Yard

**Land_Status**

**Lease Status**

- Lease, Signed
- Pending Approval
- Parcel Boundary
- Project Boundary
- County Boundary

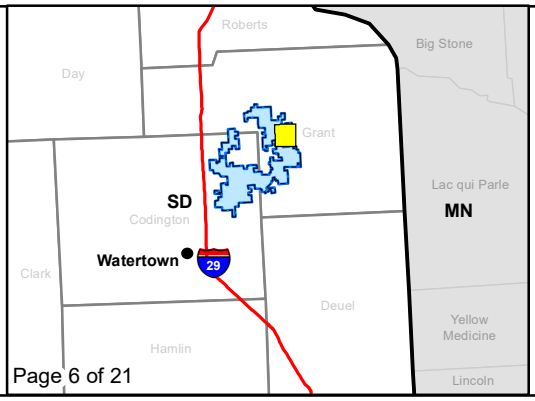


Kilometers: 0 0.5 1

Miles: 0 0.25 0.5

Service Layer Credits: Esri, HERE, Garmin, © OpenStreetMap contributors, and the GIS user community

Quadrangle: Twin Brooks (1973), Stockholm (1973)

Township/Range: T120N, R50W, T119N, R50W

Grant County, South Dakota

Projection: NAD 1983 UTM Zone 14N

SWCA ENVIRONMENTAL CONSULTANTS

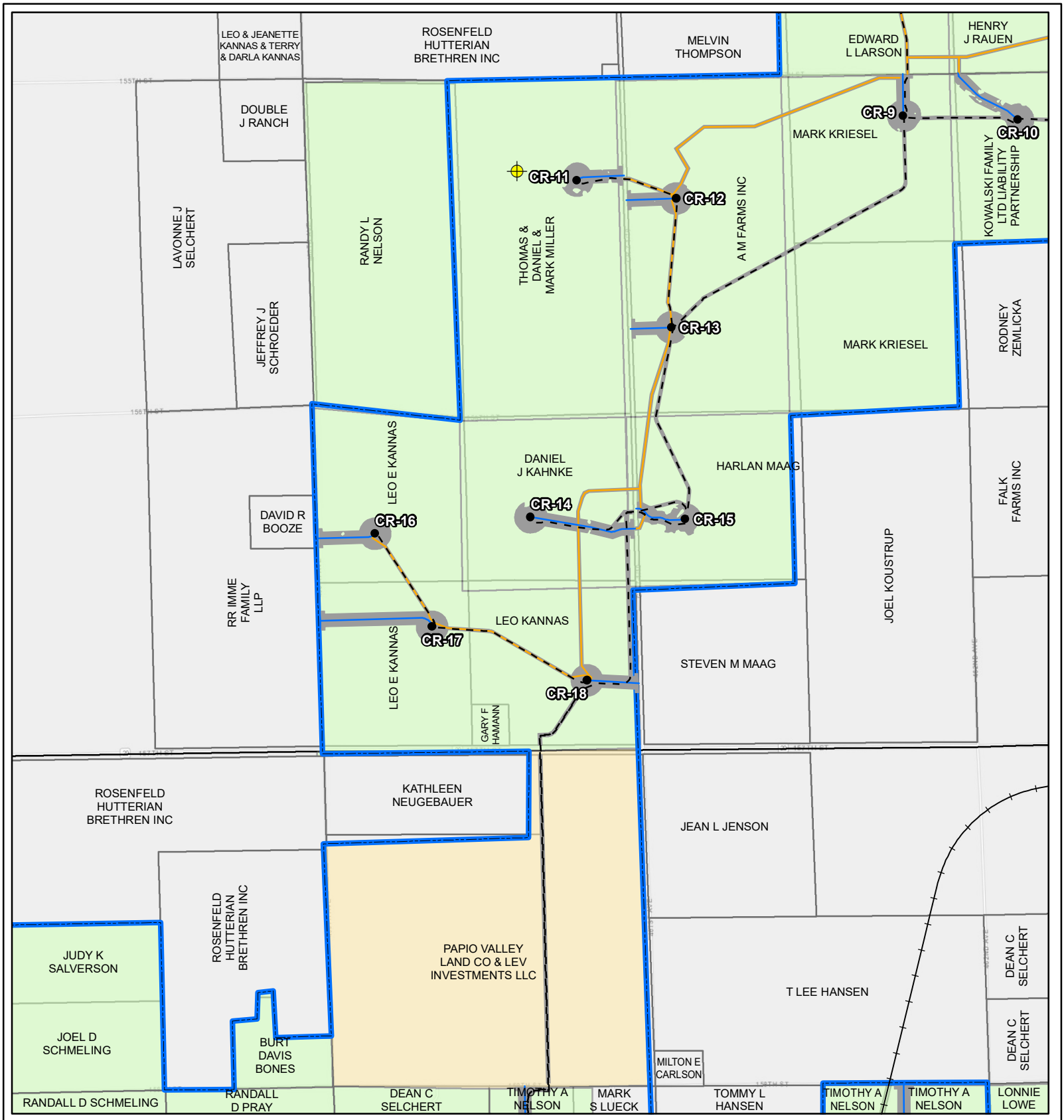


# Figure 3a. Project Map

Crowned Ridge Wind Farm

- Turbine
- MET Tower
- City
- Railroad
- Collector Line
- Proposed Turbine Access Road
- Crane Path
- O&M Facility/ Substation
- Construction Easement
- Batch Plant
- Laydown Yard

**Land_Status**

**Lease Status**

- Lease, Signed
- Pending Approval
- Parcel Boundary
- Project Boundary
- County Boundary

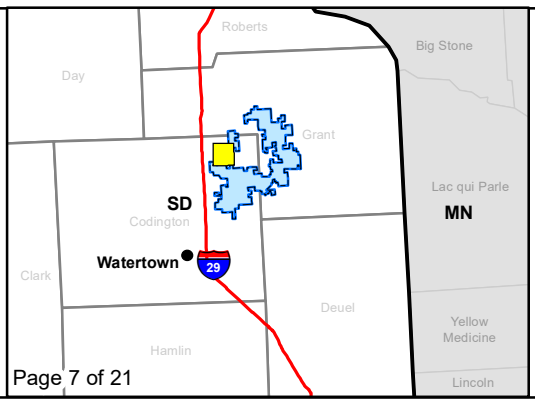


Kilometers
0 0.5 1

Miles
0 0.25 0.5

Service Layer Credits: Esri, HERE, Garmin, © OpenStreetMap contributors, and the GIS user community
Quadrangle: Still Lake NE (1970), Antelope Valley (1973), Still Lake SE (1970), South Shore (1973)
Township/Range: T119N, R52W, T119N, R51W
Codington County, South Dakota

Projection: NAD 1983 UTM Zone 14N

SWCA ENVIRONMENTAL CONSULTANTS

# Figure 3a. Project Map

Crowned Ridge Wind Farm

- Turbine
- MET Tower
- City
- Railroad
- Collector Line
- Proposed Turbine Access Road
- Crane Path
- O&M Facility/ Substation
- Construction Easement
- Batch Plant
- Laydown Yard

**Land_Status**

**Lease Status**

- Lease, Signed
- Pending Approval
- Parcel Boundary
- Project Boundary
- County Boundary

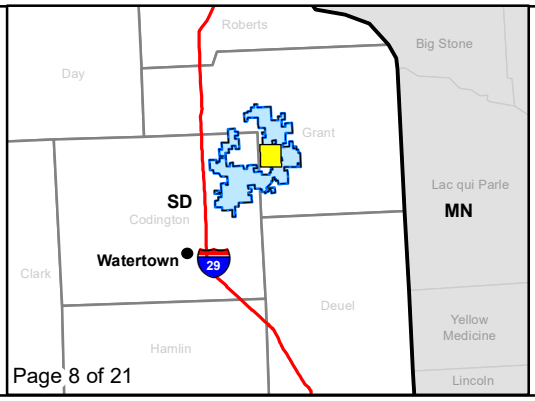


Kilometers

0 0.5 1

Miles

0 0.25 0.5

Service Layer Credits: Esri, HERE, Garmin, © OpenStreetMap contributors, and the GIS user community

Quadrangle: Stockholm (1973), Antelope Valley (1973), Twin Brooks (1973), South Shore (1973)

Township/Range: T119N, R50W

Grant County, South Dakota

Projection: NAD 1983 UTM Zone 14N

SWCA ENVIRONMENTAL CONSULTANTS

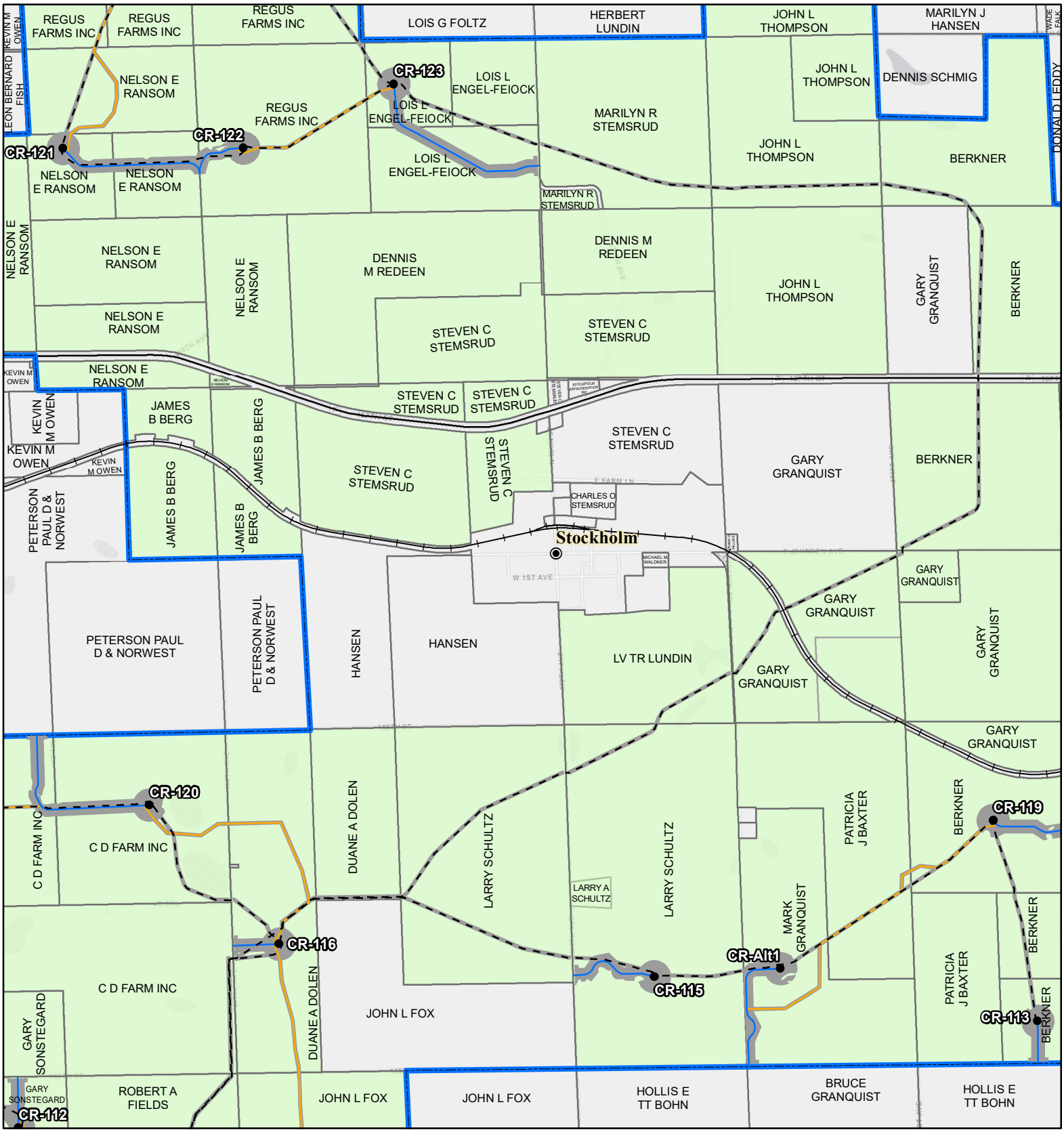


# Figure 3a. Project Map

Crowned Ridge Wind Farm

- Turbine
- MET Tower
- City
- Railroad
- Collector Line
- Proposed Turbine Access Road
- Crane Path
- O&M Facility/ Substation
- Construction Easement
- Batch Plant
- Laydown Yard

**Land_Status**

**Lease Status**

- Lease, Signed
- Pending Approval
- Parcel Boundary
- Project Boundary
- County Boundary

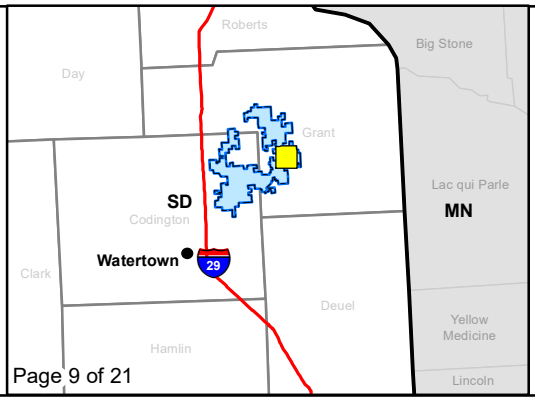


Kilometers
0 0.5 1

Miles
0 0.25 0.5

Service Layer Credits: Esri, HERE, Garmin, © OpenStreetMap contributors, and the GIS user community

Quadrangle: Stockholm (1973)

Township/Range: T119N, R50W

Grant County, South Dakota

Projection: NAD 1983 UTM Zone 14N

SWCA ENVIRONMENTAL CONSULTANTS

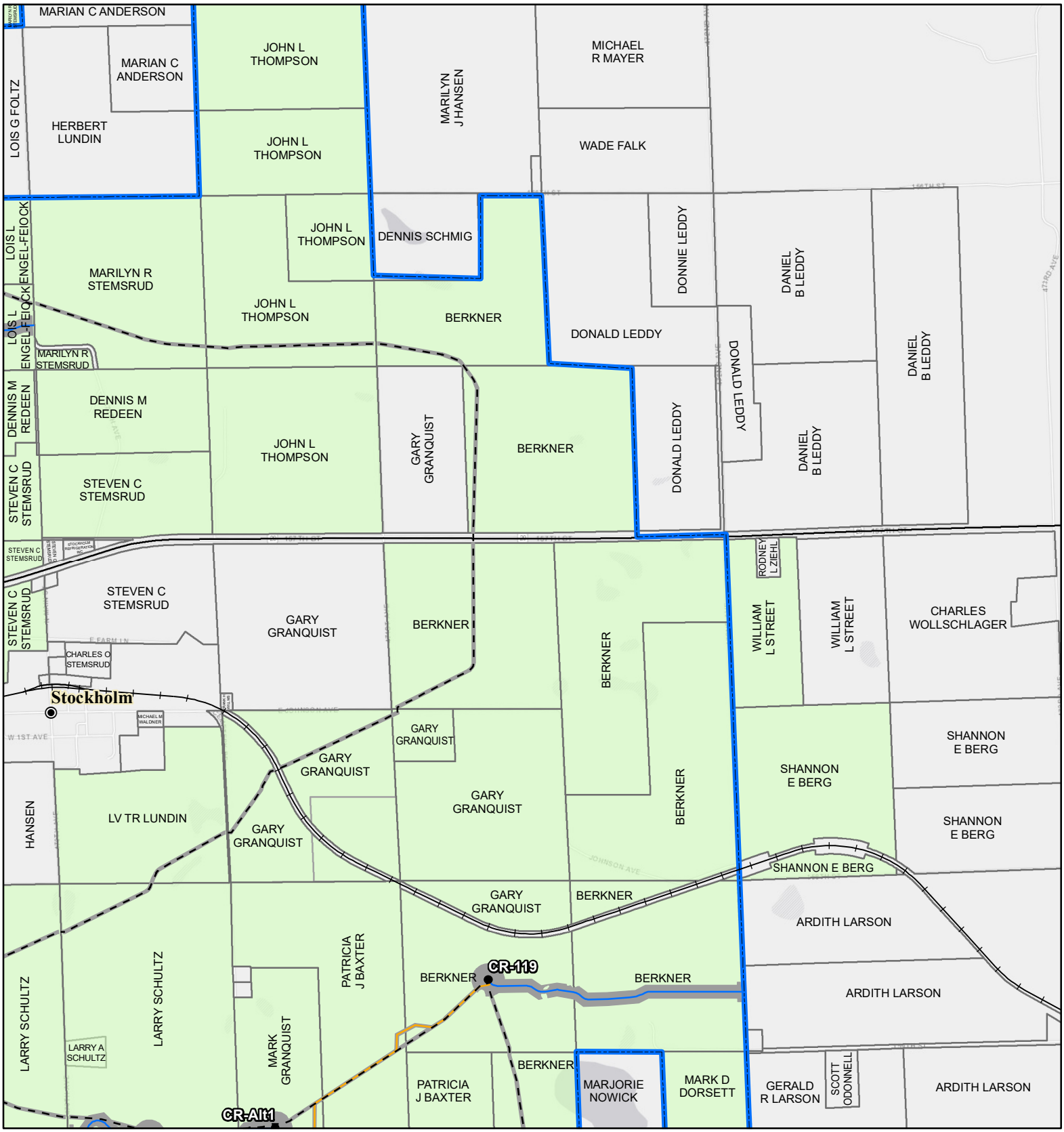


# Figure 3a. Project Map

Crowned Ridge Wind Farm

- Turbine
- MET Tower
- City
- Railroad
- Collector Line
- Proposed Turbine Access Road
- Crane Path
- O&M Facility/ Substation
- Construction Easement
- Batch Plant
- Laydown Yard

**Land_Status**

**Lease Status**

- Lease, Signed
- Pending Approval
- Parcel Boundary
- Project Boundary
- County Boundary

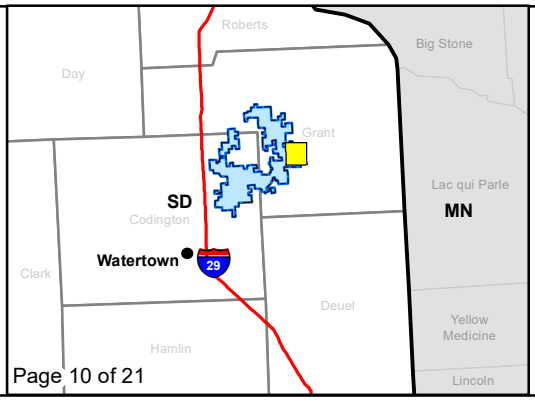


Kilometers: 0, 0.5, 1

Miles: 0, 0.25, 0.5

Service Layer Credits: Esri, HERE, Garmin, © OpenStreetMap contributors, and the GIS user community

Quadrangle: Twin Brooks (1973), Stockholm (1973)

Township/Range: T119N, R50W, T119N, R49W

Grant County, South Dakota

Projection: NAD 1983 UTM Zone 14N

SWCA ENVIRONMENTAL CONSULTANTS

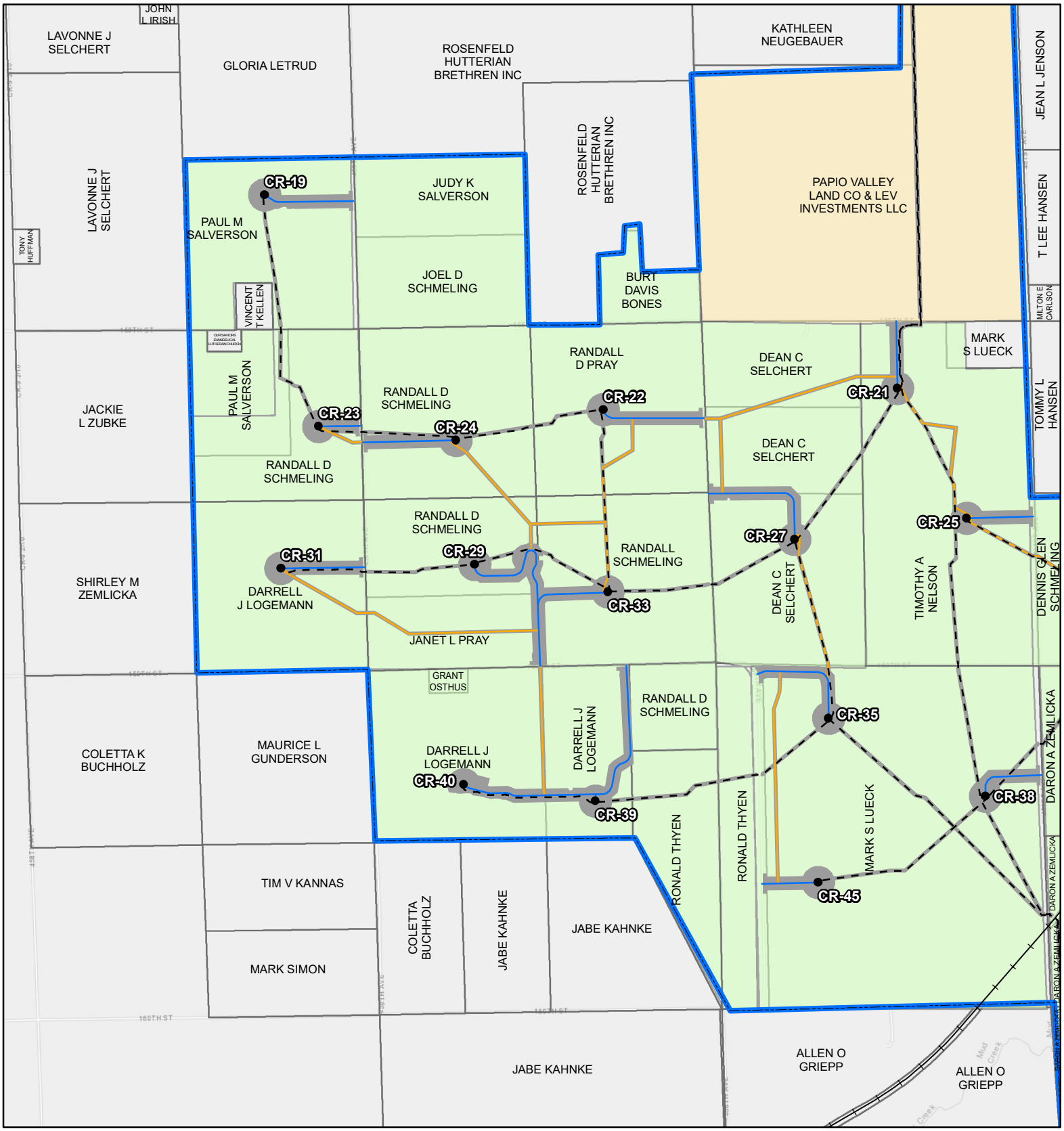


# Figure 3a. Project Map

Crowned Ridge Wind Farm

- Turbine
- MET Tower
- City
- Railroad
- Collector Line
- Proposed Turbine Access Road
- Crane Path
- O&M Facility/ Substation
- Construction Easement
- Batch Plant
- Laydown Yard

**Land_Status**

**Lease Status**

- Lease, Signed
- Pending Approval
- Parcel Boundary
- Project Boundary
- County Boundary

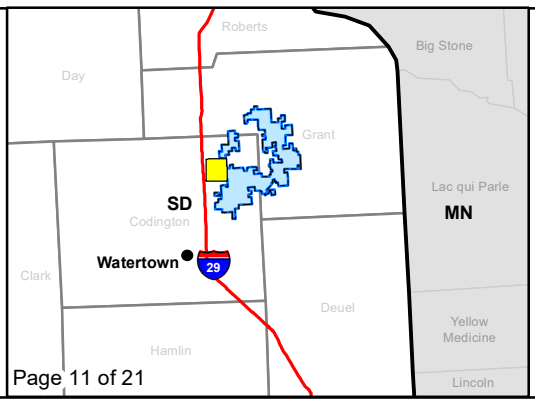


Kilometers

0 0.5 1

Miles

0 0.25 0.5

Service Layer Credits: Esri, HERE, Garmin, © OpenStreetMap contributors, and the GIS user community

Quadrangle: Still Lake SE (1970), South Shore (1973)

Township/Range: T119N, R52W, T119N, R51W, T118N, R52W, T118N, R51W

Codington County, South Dakota

Projection: NAD 1983 UTM Zone 14N

SWCA ENVIRONMENTAL CONSULTANTS

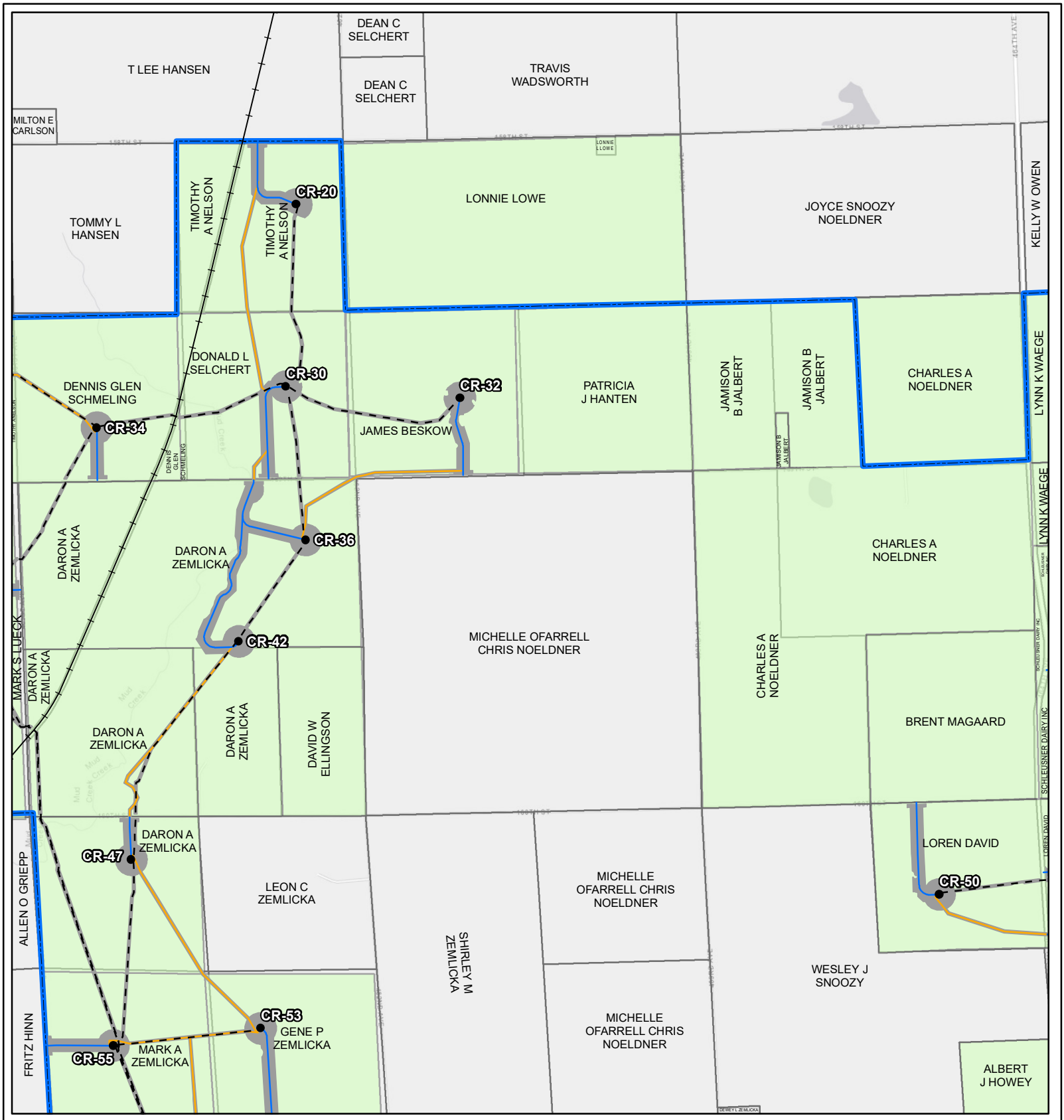


# Figure 3a. Project Map

Crowned Ridge Wind Farm

- Turbine
- MET Tower
- City
- Railroad
- Collector Line
- Proposed Turbine Access Road
- Crane Path
- O&M Facility/ Substation
- Construction Easement
- Batch Plant
- Laydown Yard

**Land_Status**

**Lease Status**

- Lease, Signed
- Pending Approval
- Parcel Boundary
- Project Boundary
- County Boundary

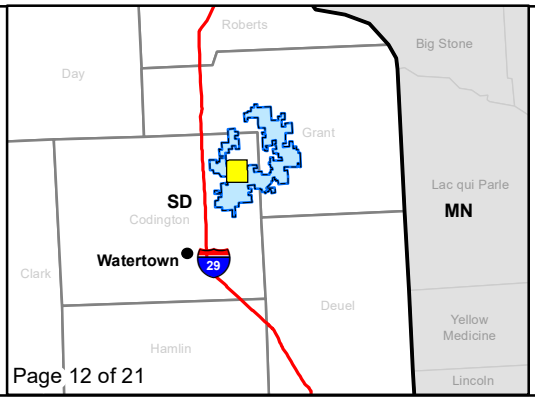


Kilometers
0 0.5 1

Miles
0 0.25 0.5

Service Layer Credits: Esri, HERE, Garmin, © OpenStreetMap contributors, and the GIS user community
Quadrangle: South Shore (1973)

Township/Range: T119N, R51W, T118N, R51W
Codington County, South Dakota

Projection: NAD 1983 UTM Zone 14N

SWCA ENVIRONMENTAL CONSULTANTS

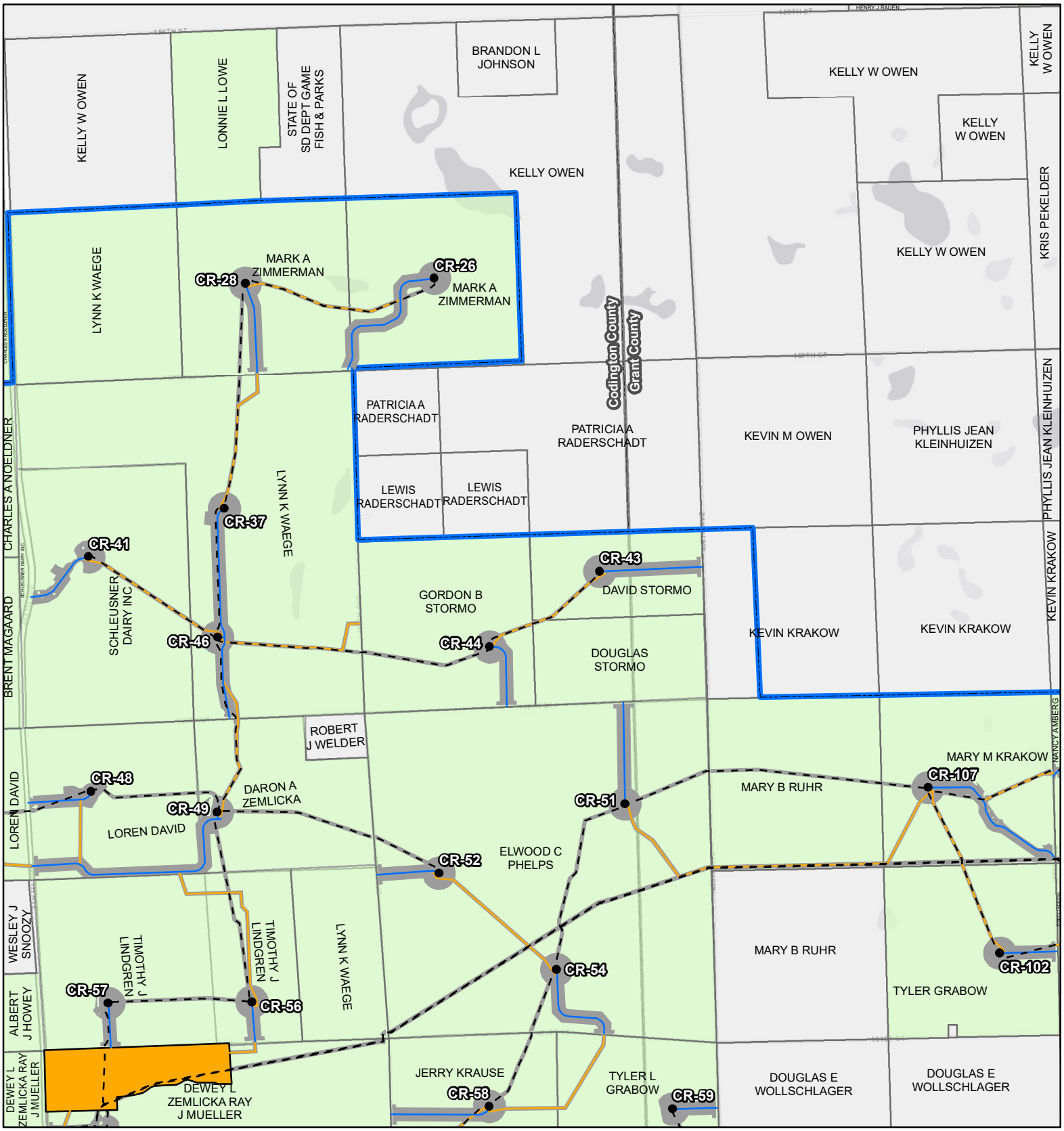


# Figure 3a. Project Map

Crowned Ridge Wind Farm

- Turbine
- MET Tower
- City
- Railroad
- Collector Line
- Proposed Turbine Access Road
- Crane Path
- O&M Facility/ Substation
- Construction Easement
- Batch Plant
- Laydown Yard

**Land_Status**

**Lease Status**

- Lease, Signed
- Pending Approval
- Parcel Boundary
- Project Boundary
- County Boundary

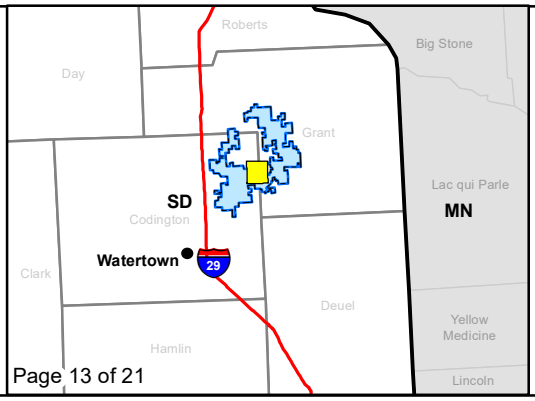


Kilometers
0 0.5 1

Miles
0 0.25 0.5

Service Layer Credits: Esri, HERE, Garmin, © OpenStreetMap contributors, and the GIS user community
Quadrangle: South Shore (1973), Stockholm (1973)
Township/Range: T119N, R51W, T119N, R50W, T118N, R51W, T118N, R50W
Codington and Grant Counties, South Dakota

Projection: NAD 1983 UTM Zone 14N

SWCA ENVIRONMENTAL CONSULTANTS

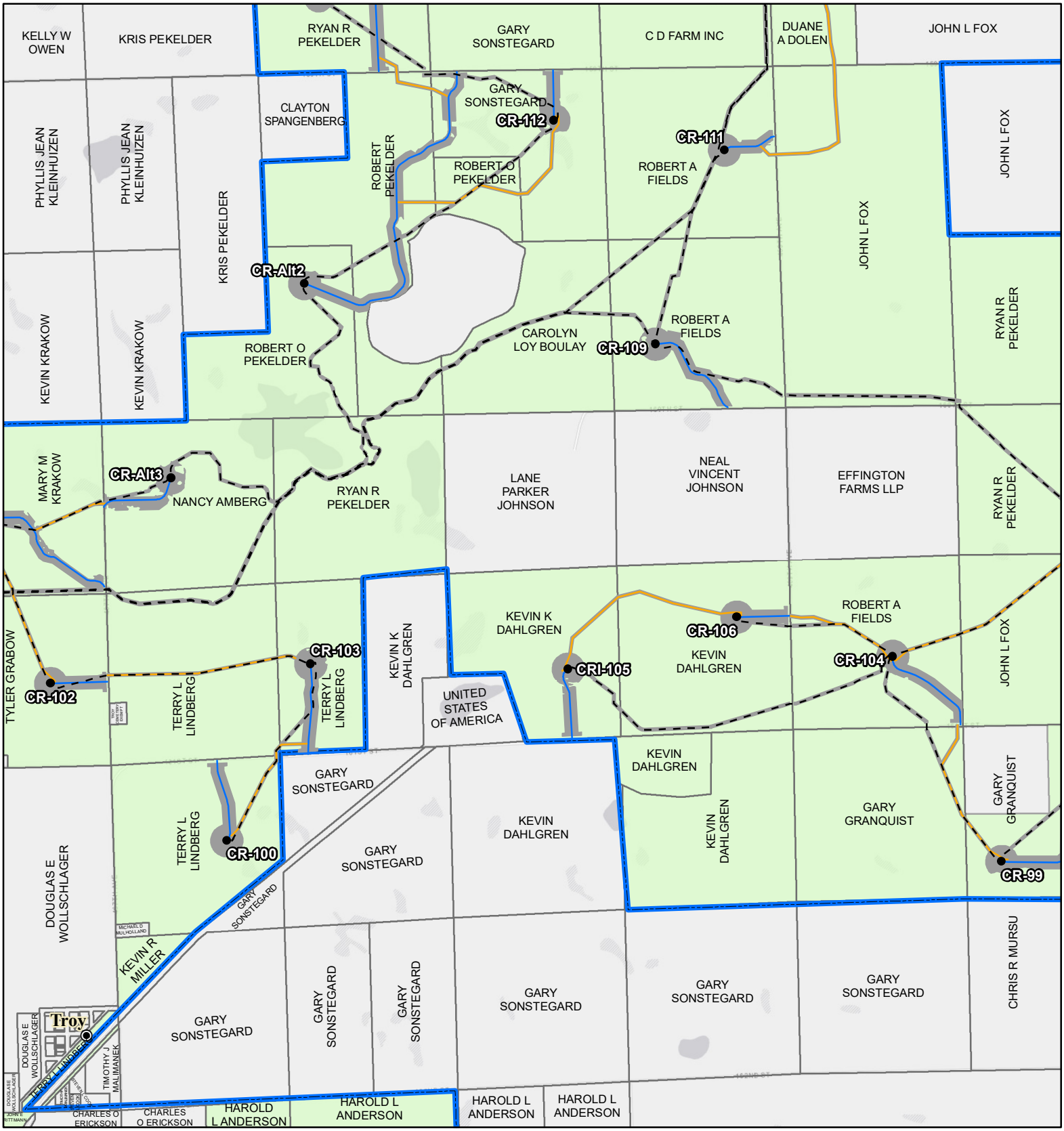


# Figure 3a. Project Map

Crowned Ridge Wind Farm

- Turbine
- MET Tower
- City
- Railroad
- Collector Line
- Proposed Turbine Access Road
- Crane Path
- O&M Facility/ Substation
- Construction Easement
- Batch Plant
- Laydown Yard

**Land_Status**

**Lease Status**

- Lease, Signed
- Pending Approval
- Parcel Boundary
- Project Boundary
- County Boundary

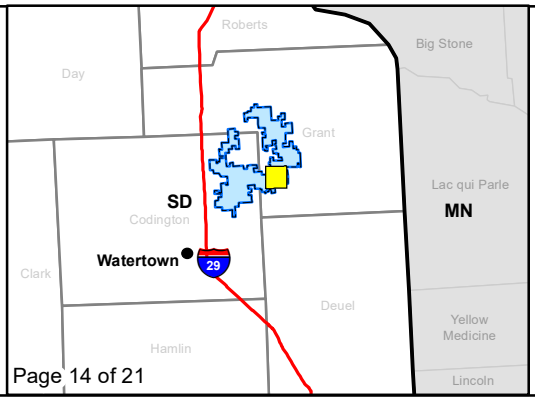


Kilometers
0 0.5 1

Miles
0 0.25 0.5

Service Layer Credits: Esri, HERE, Garmin, © OpenStreetMap contributors, and the GIS user community
Quadrangle: Stockholm (1973)

Township/Range: T119N, R50W, T118N, R50W
Grant County, South Dakota

Projection: NAD 1983 UTM Zone 14N

SWCA ENVIRONMENTAL CONSULTANTS

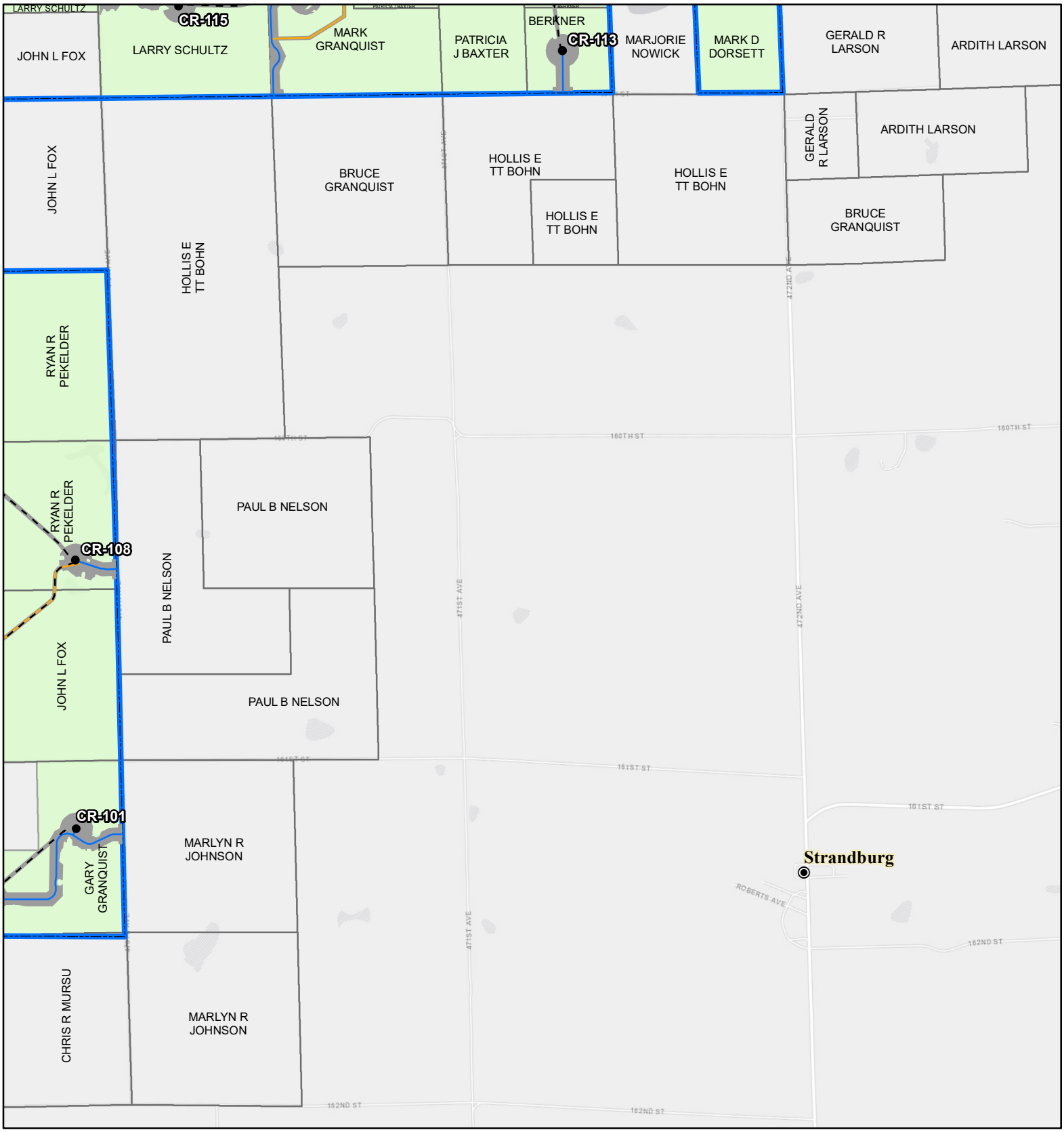


# Figure 3a. Project Map

Crowned Ridge Wind Farm

- Turbine
- MET Tower
- City
- Railroad
- Collector Line
- Proposed Turbine Access Road
- Crane Path
- O&M Facility/ Substation
- Construction Easement
- Batch Plant
- Laydown Yard

**Land_Status**

**Lease Status**

- Lease, Signed
- Pending Approval
- Parcel Boundary
- Project Boundary
- County Boundary

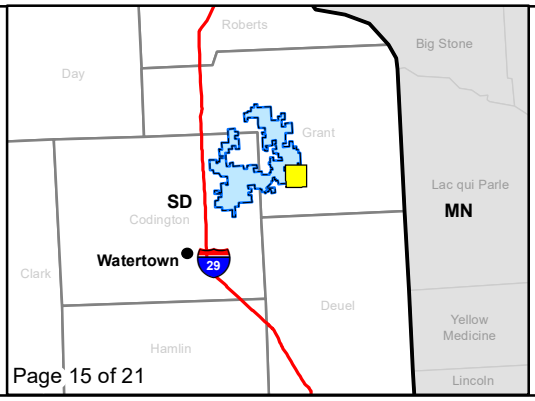


Kilometers
0 0.5 1

Miles
0 0.25 0.5

Service Layer Credits: Esri, HERE, Garmin, © OpenStreetMap contributors, and the GIS user community
Quadrangle: Stockholm (1973)

Township/Range: T119N, R50W, T118N, R50W
Grant County, South Dakota

Projection: NAD 1983 UTM Zone 14N

SWCA ENVIRONMENTAL CONSULTANTS

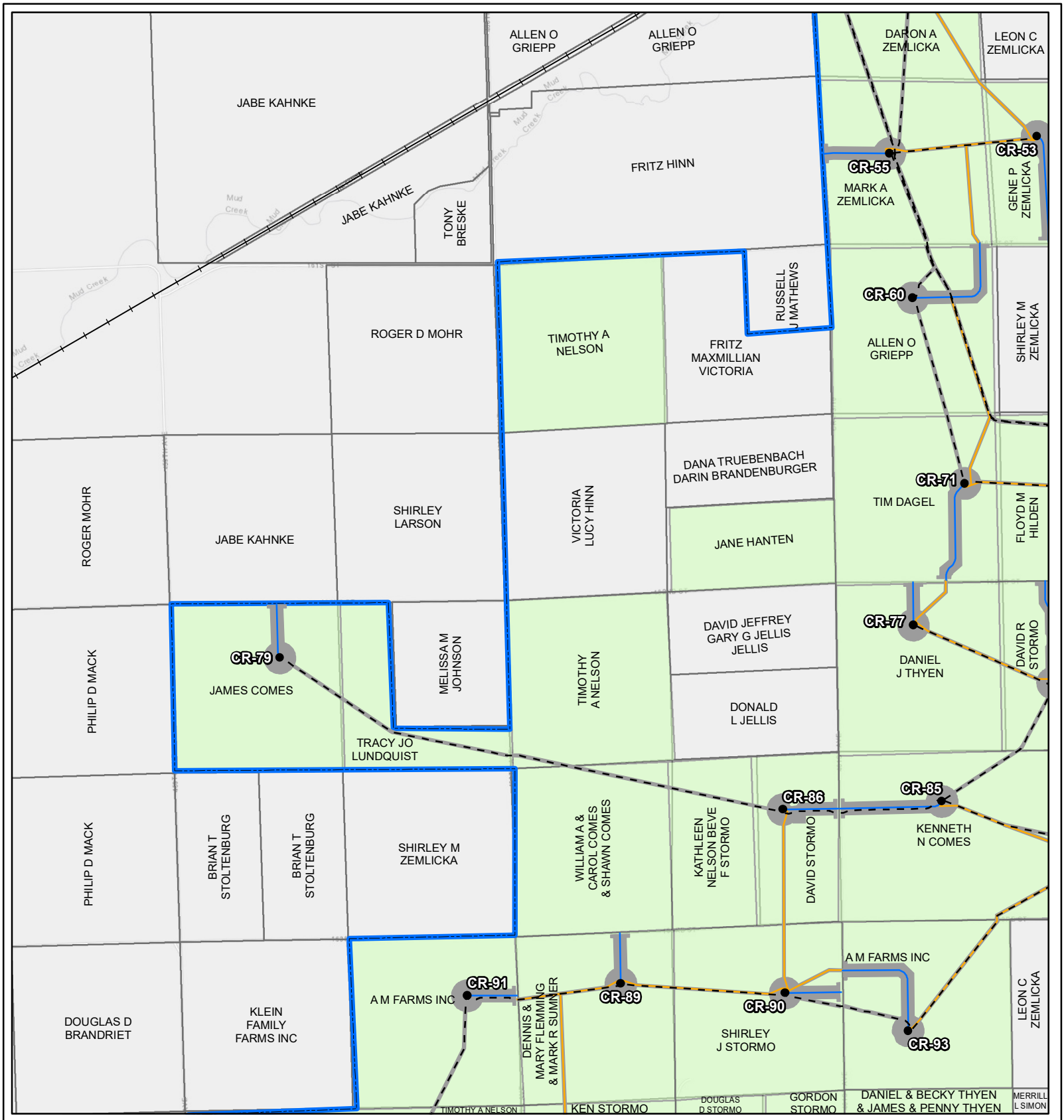


# Figure 3a. Project Map

Crowned Ridge Wind Farm

- Turbine
- MET Tower
- City
- Railroad
- Collector Line
- Proposed Turbine Access Road
- Crane Path
- O&M Facility/ Substation
- Construction Easement
- Batch Plant
- Laydown Yard

**Land_Status**

**Lease Status**

- Lease, Signed
- Pending Approval
- Parcel Boundary
- Project Boundary
- County Boundary

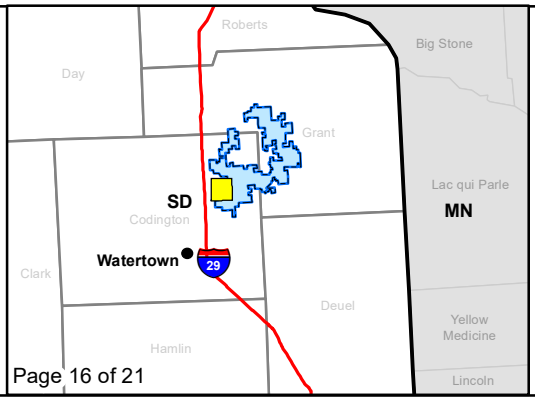


Kilometers
0 0.5 1

Miles
0 0.25 0.5

Service Layer Credits: Esri, HERE, Garmin, © OpenStreetMap contributors, and the GIS user community
Quadrangle: Still Lake SE (1970), South Shore (1973)
Township/Range: T118N, R52W, T118N, R51W
Codington County, South Dakota

Projection: NAD 1983 UTM Zone 14N

SWCA ENVIRONMENTAL CONSULTANTS

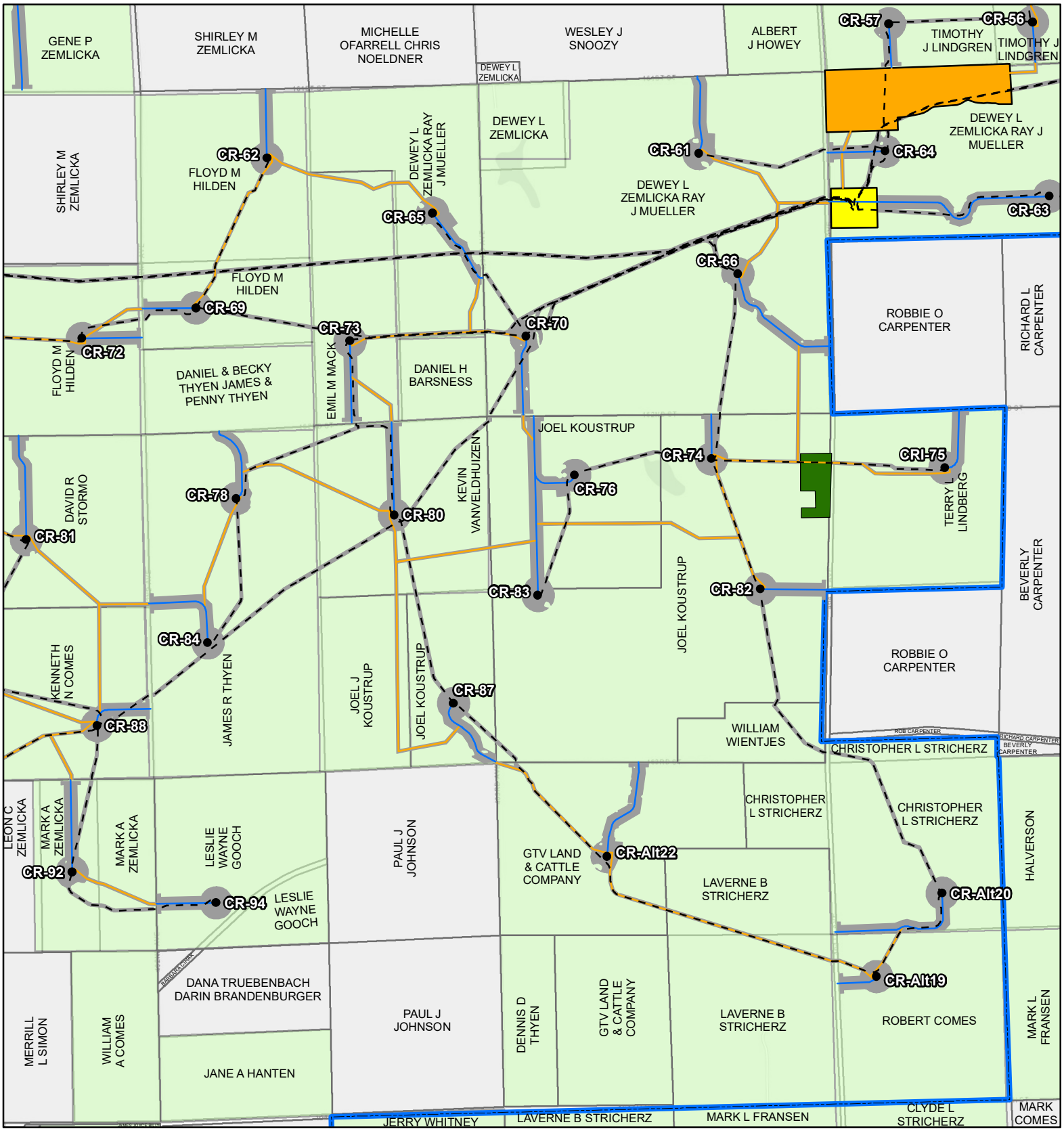


# Figure 3a. Project Map

Crowned Ridge Wind Farm

- Turbine
- MET Tower
- City
- Railroad
- Collector Line
- Proposed Turbine Access Road
- Crane Path
- O&M Facility/ Substation
- Construction Easement
- Batch Plant
- Laydown Yard

**Land_Status**

**Lease Status**

- Lease, Signed
- Pending Approval
- Parcel Boundary
- Project Boundary
- County Boundary

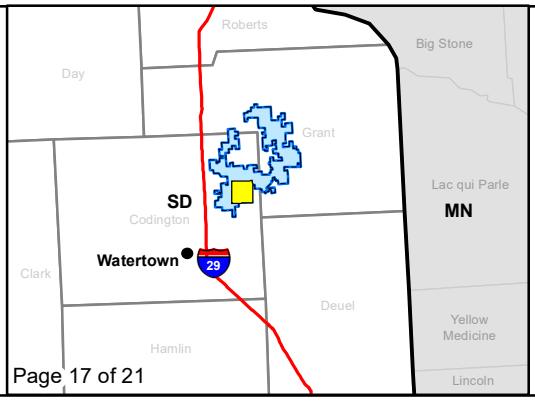


Kilometers
0 0.5 1

Miles
0 0.25 0.5

Service Layer Credits: Esri, HERE, Garmin, © OpenStreetMap contributors, and the GIS user community

Quadrangle: South Shore (1973)

Township/Range: T118N, R51W

Codington County, South Dakota

Projection: NAD 1983 UTM Zone 14N

SWCA ENVIRONMENTAL CONSULTANTS

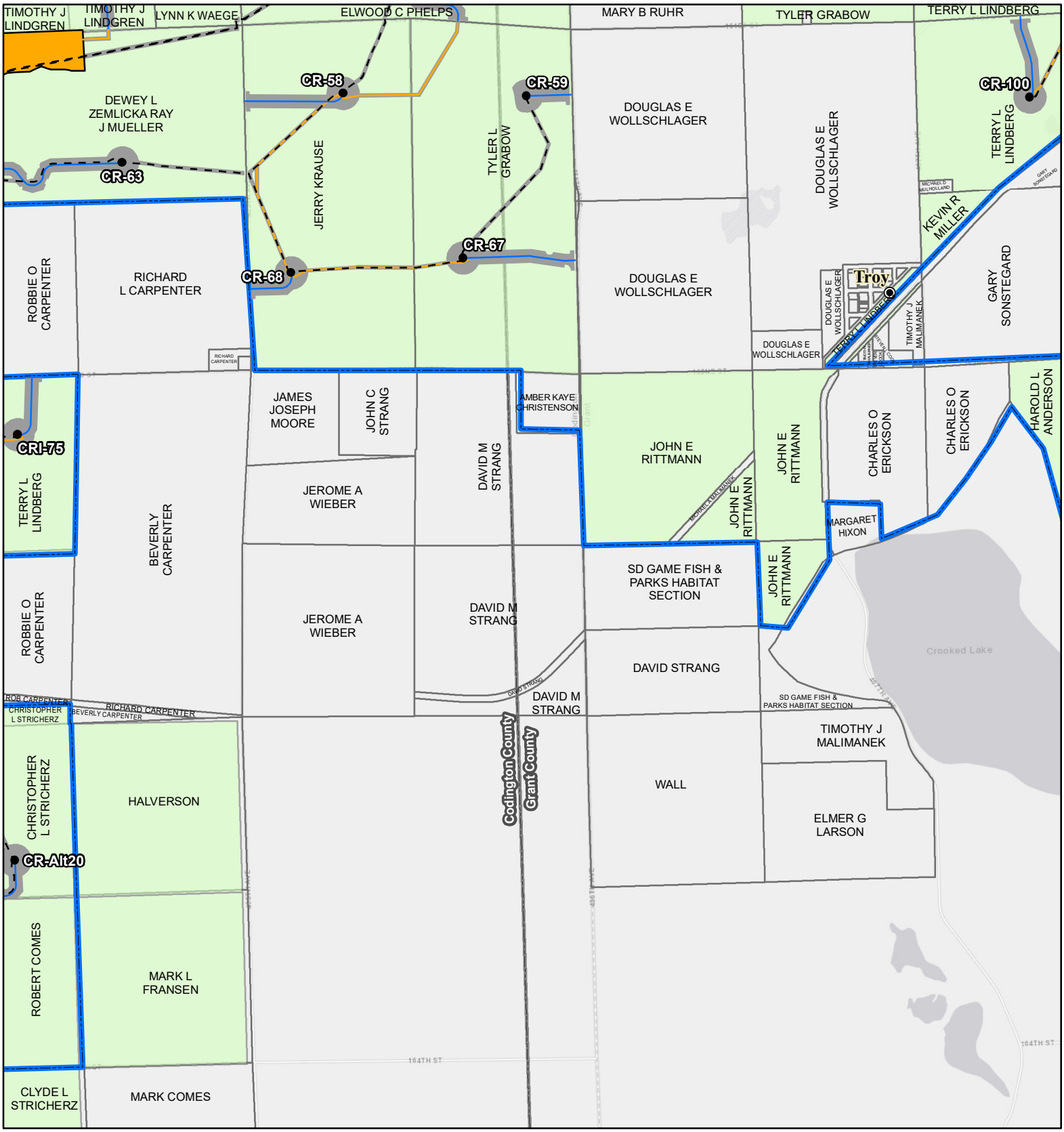


# Figure 3a. Project Map

Crowned Ridge Wind Farm

- Turbine
- MET Tower
- City
- Railroad
- Collector Line
- Proposed Turbine Access Road
- Crane Path
- O&M Facility/ Substation
- Construction Easement
- Batch Plant
- Laydown Yard

**Land_Status**

**Lease Status**

- Lease, Signed
- Pending Approval
- Parcel Boundary
- Project Boundary
- County Boundary

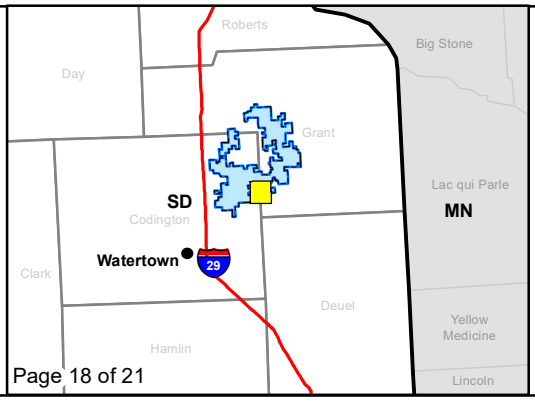


Kilometers 0 0.5 1

Miles 0 0.25 0.5

Service Layer Credits: Esri, HERE, Garmin, © OpenStreetMap contributors, and the GIS user community

Quadrangle: South Shore (1973), Stockholm (1973)

Township/Range: T118N, R51W, T118N, R50W

Codington and Grant Counties, South Dakota

Projection: NAD 1983 UTM Zone 14N

SWCA ENVIRONMENTAL CONSULTANTS

# Figure 3a. Project Map

Crowned Ridge Wind Farm

- Turbine
- MET Tower
- City
- Railroad
- Collector Line
- Proposed Turbine Access Road
- Crane Path
- O&M Facility/ Substation
- Construction Easement
- Batch Plant
- Laydown Yard

**Land_Status**

**Lease Status**

- Lease, Signed
- Pending Approval
- Parcel Boundary
- Project Boundary
- County Boundary

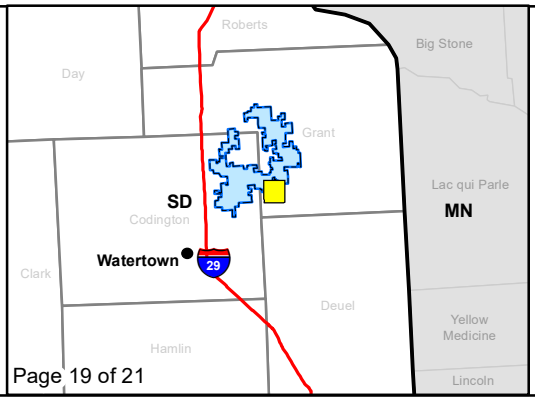


Kilometers

0 0.5 1

Miles

0 0.25 0.5

Service Layer Credits: Esri, HERE, Garmin, © OpenStreetMap contributors, and the GIS user community

Quadrangle: South Shore (1973), Stockholm (1973)

Township/Range: T118N, R50W

Grant County, South Dakota

Projection: NAD 1983 UTM Zone 14N

SWCA ENVIRONMENTAL CONSULTANTS

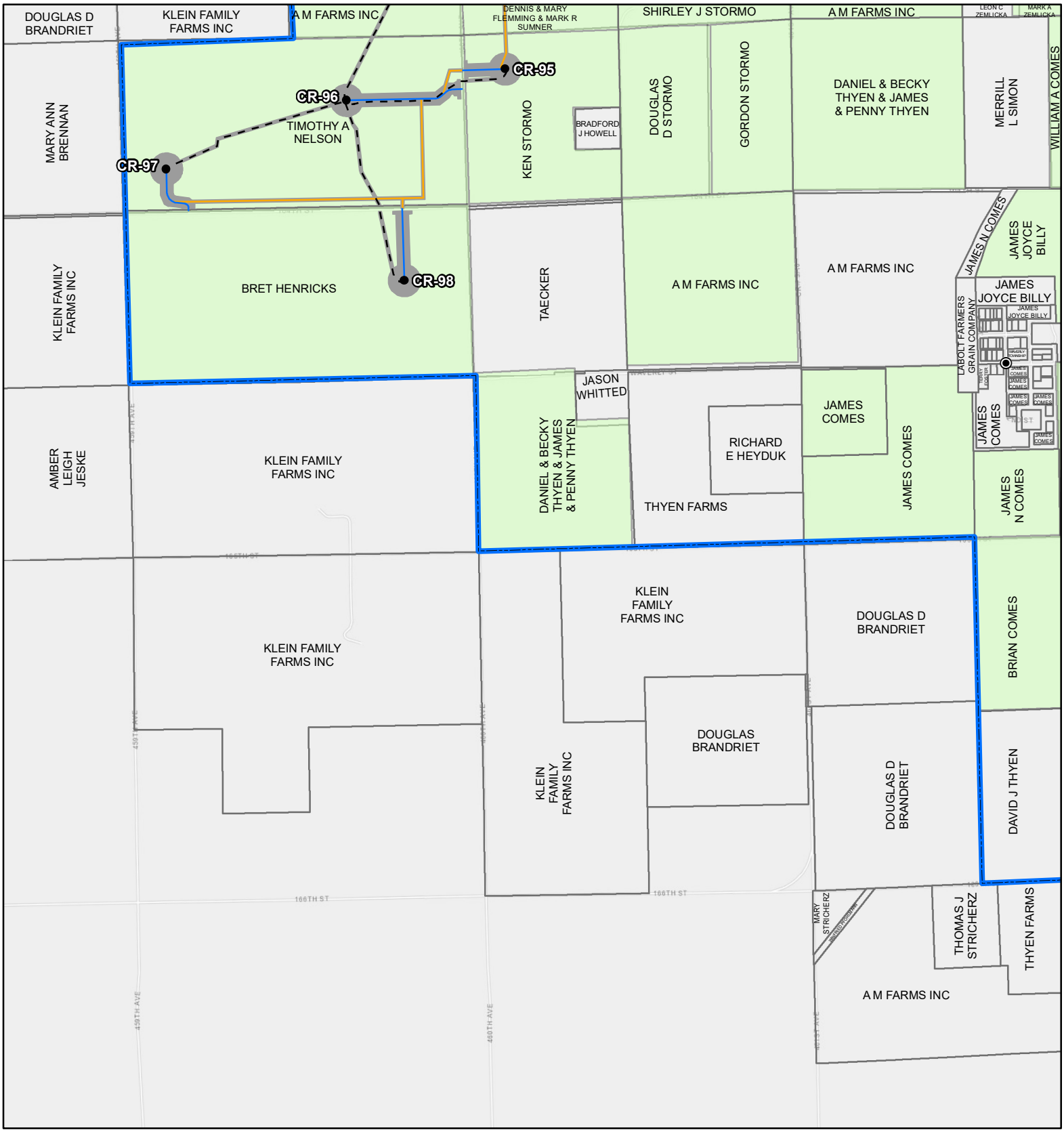


# Figure 3a. Project Map

Crowned Ridge Wind Farm

- Turbine
- MET Tower
- City
- Railroad
- Collector Line
- Proposed Turbine Access Road
- Crane Path
- O&M Facility/ Substation
- Construction Easement
- Batch Plant
- Laydown Yard

**Land_Status**

**Lease Status**

- Lease, Signed
- Pending Approval
- Parcel Boundary
- Project Boundary
- County Boundary

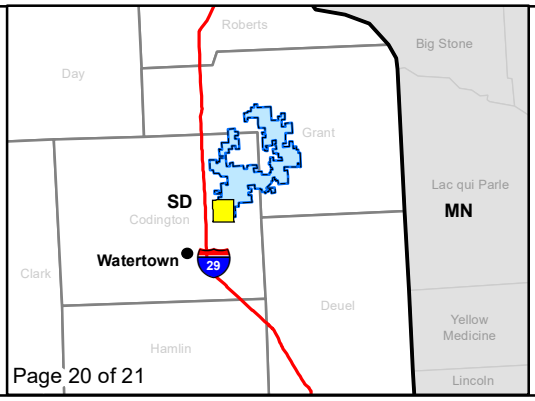


Kilometers
0 0.5 1

Miles
0 0.25 0.5

Service Layer Credits: Esri, HERE, Garmin, © OpenStreetMap contributors, and the GIS user community
Quadrangle: Still Lake SE (1970), Watertown East (1969), South Shore (1973), Kranzburg (1970)
Township/Range: T118N, R52W, T118N, R51W, T117N, R52W, T117N, R51W
Codington County, South Dakota

Projection: NAD 1983 UTM Zone 14N

SWCA ENVIRONMENTAL CONSULTANTS

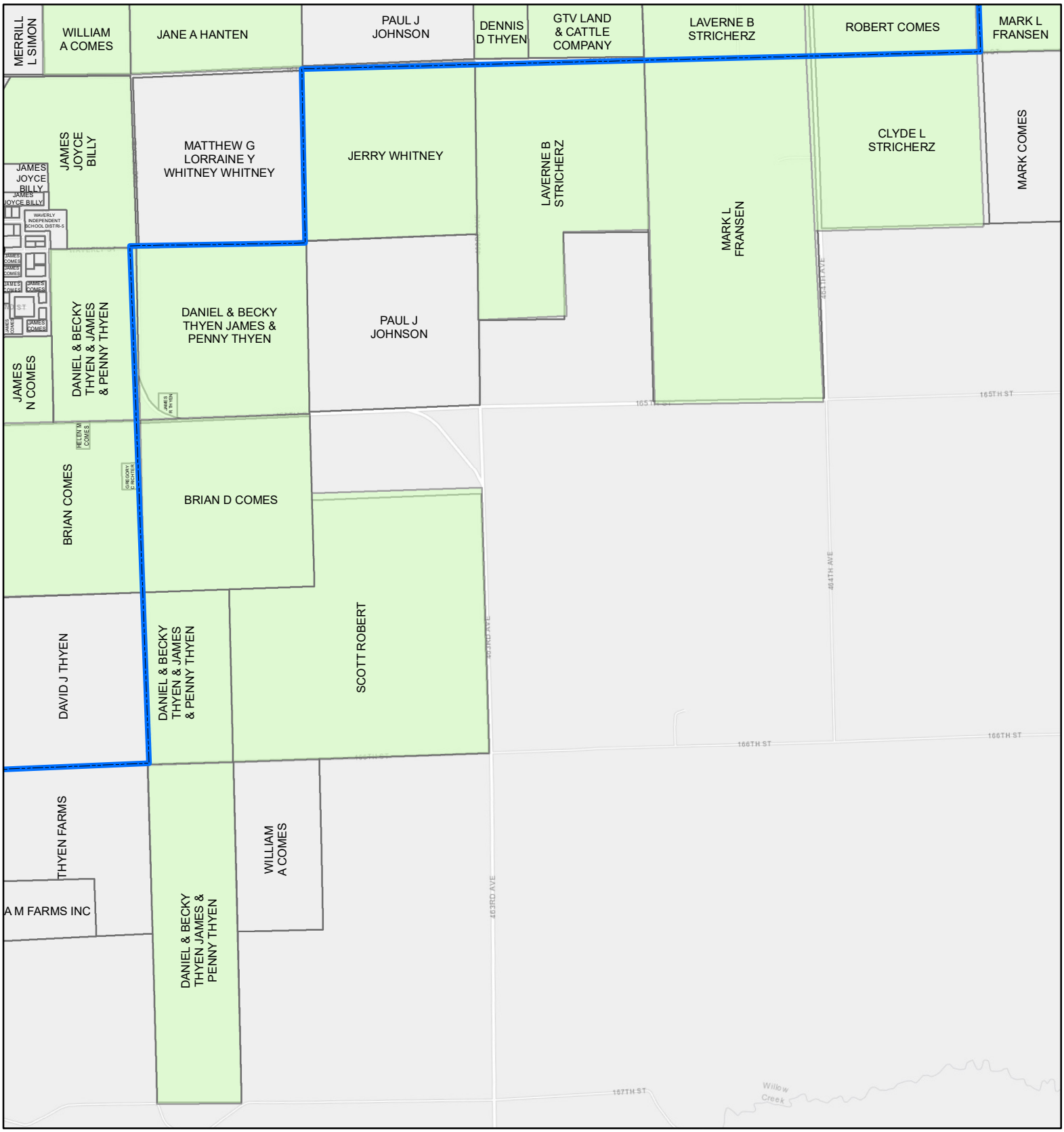


# Figure 3a. Project Map

Crowned Ridge Wind Farm

- Turbine
- MET Tower
- City
- Railroad
- Collector Line
- Proposed Turbine Access Road
- Crane Path
- O&M Facility/ Substation
- Construction Easement
- Batch Plant
- Laydown Yard

**Land_Status**

**Lease Status**

- Lease, Signed
- Pending Approval
- Parcel Boundary
- Project Boundary
- County Boundary

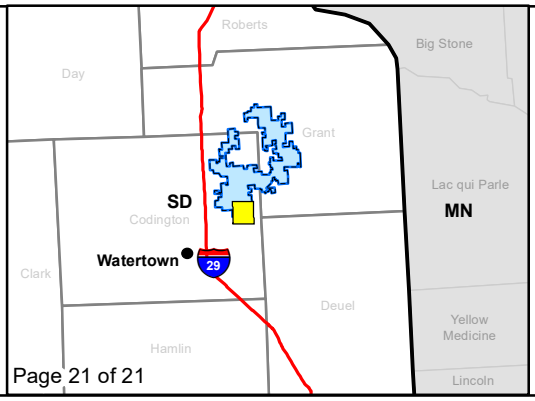


Kilometers
0 0.5 1

Miles
0 0.25 0.5

Service Layer Credits: Esri, HERE, Garmin, © OpenStreetMap contributors, and the GIS user community
Quadrangle: South Shore (1973), Kranzburg (1970)
Township/Range: T118N, R51W, T117N, R51W
Codington County, South Dakota

Projection: NAD 1983 UTM Zone 14N

SWCA ENVIRONMENTAL CONSULTANTS