



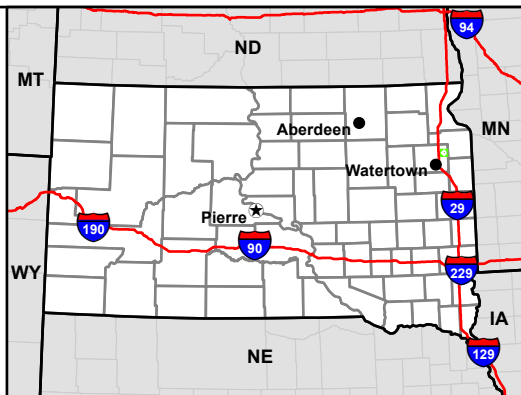


CR-62 Shift

Crowned Ridge Wind Farm

-  Old Turbine Site
-  New Turbine Site
-  Survey Area
-  Project Setback



Feet
0 50 100

Meters
0 25 50



Base Map: Aerial Imagery
 Source: Esri, DigitalGlobe, GeoEye, Earthstar Geographics, CNES/Airbus DS, USDA, USGS, AeroGRID, IGN, and the GIS User Community
 Codington County, South Dakota

Projection: NAD 1983 UTM Zone 14N

