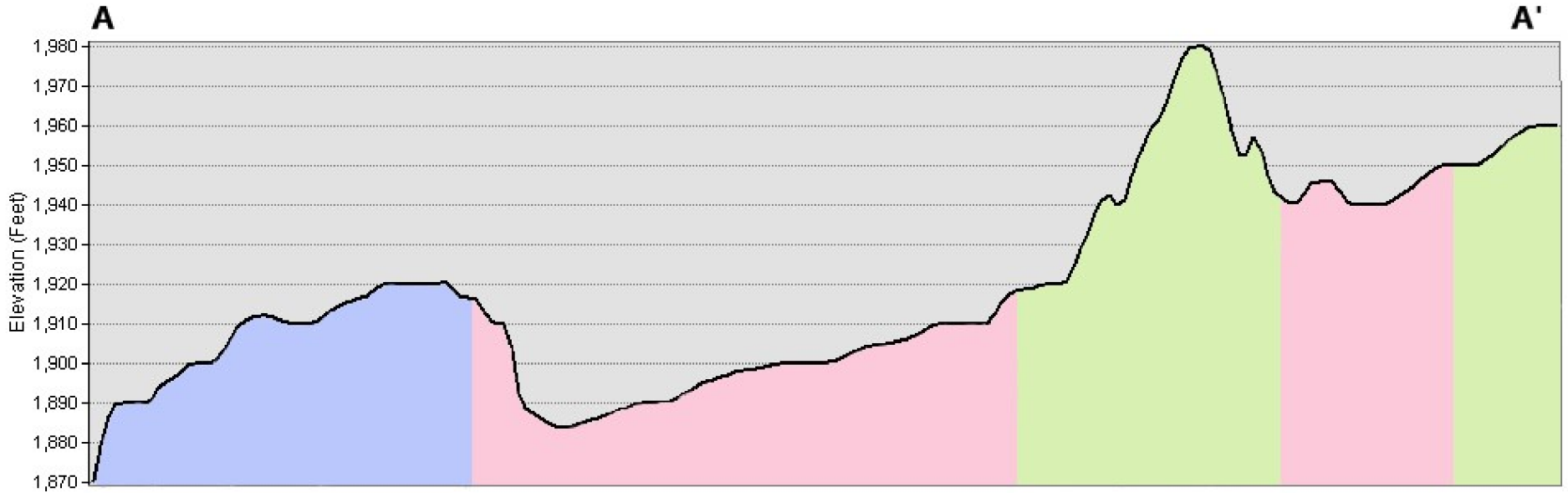
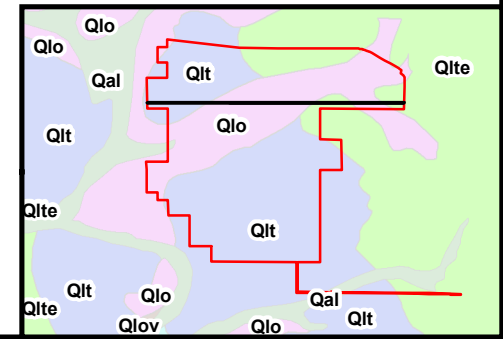
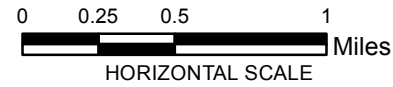


A-A' Profile



- Qlo - OUTWASH, UNDIFFERENTIATED (UPPER WISCONSIN)
- Qlt - TILL, MORaine (UPPER WISCONSIN)
- Qlte - TILL, END MORaine (UPPER WISCONSIN)



NOTE:
 GEOLOGICAL PROFILE IS AN INTERPOLATION
 AND NOT NECESSARILY A DELINEATION OF
 ACTUAL EXTENT



**FIGURE 9B:
 GEOLOGIC CROSS SECTION A-A'**

 DAKOTA RANGE III
 WIND ENERGY FACILITY
 & TRANSMISSION LINE
 SDPUC APPLICATION