








	Transmission Line ROW		Freshwater Emergent Wetland
	Project Area: Dakota Range III		Freshwater Forested/Shrub Wetland
	Dakota Range III		Freshwater Pond/Lake
	Named NHD Flowline with Flow Direction		Riverine
			Major Rivers
			FEMA Special Flood Hazard Area



**FIGURE 12:  
 WATER RESOURCES**

**DAKOTA RANGE III  
 WIND ENERGY FACILITY  
 & TRANSMISSION LINE  
 SDPUC APPLICATION**