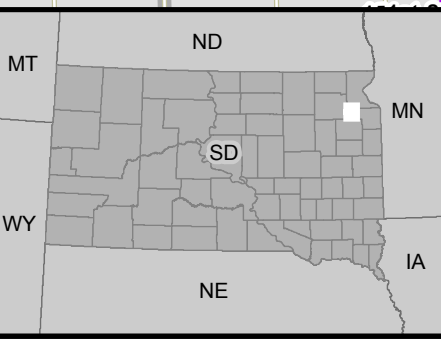
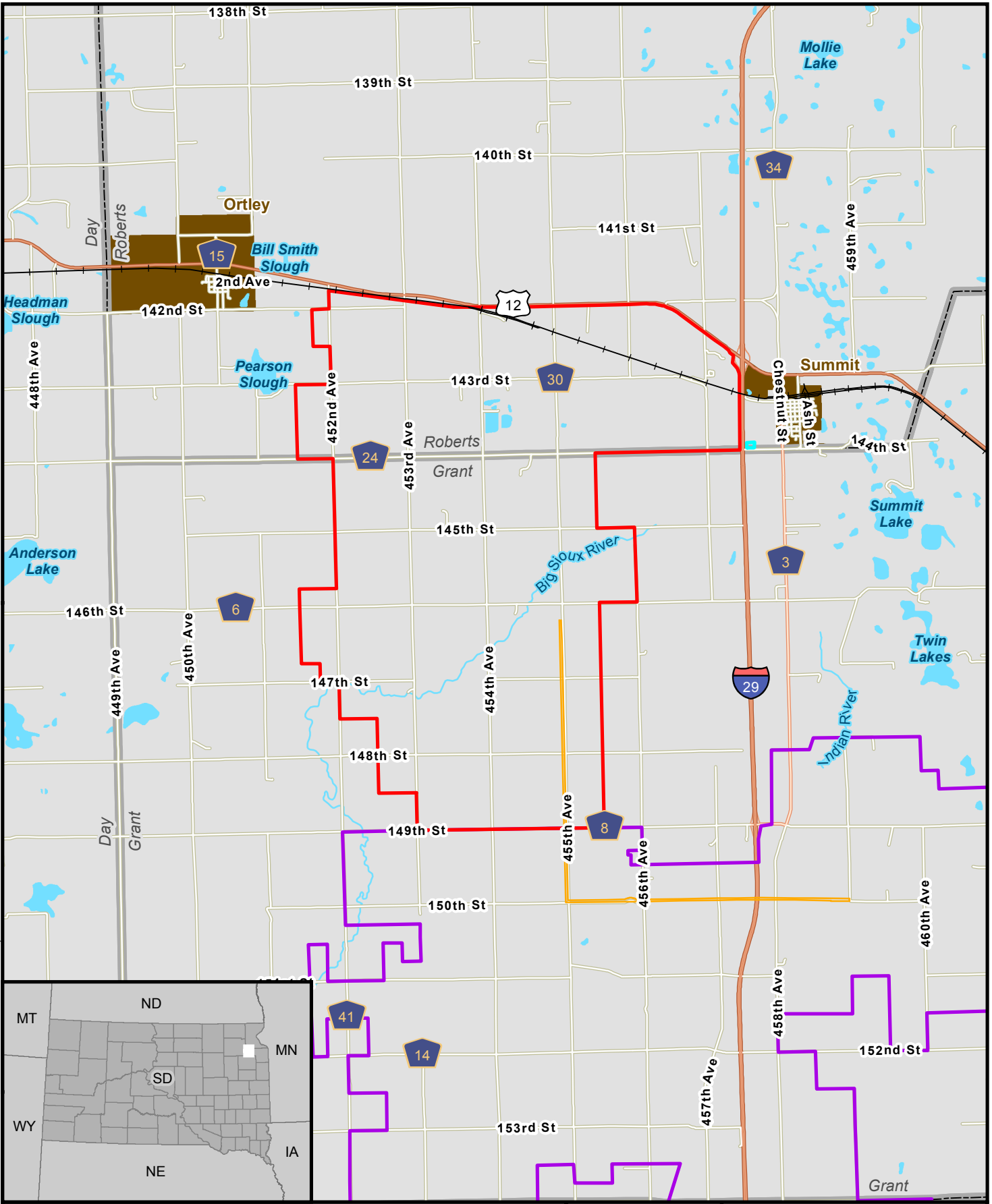


Path: \\bmc\dfs\resources\Local\Clients\KCM\ENR\110539_DakotaRangeIII\ArcGIS\Geospatial\DataFiles\ArcDocs\DakotaRange_III_ProjectArea.mxd 10/22/2018
 COPYRIGHT © 2018 BURNS & McDONNELL ENGINEERING COMPANY, INC.




Transmission Line ROW	River
Project Area: Dakota Range III	Lake
Dakota Range I/II	Reservoir
County Boundary	
Town	
Railroad	

NORTH

0 1 2 4

Scale in Miles



**FIGURE 1:
PROJECT AREA**

**DAKOTA RANGE III
WIND ENERGY FACILITY
& TRANSMISSION LINE
SDPUC APPLICATION**