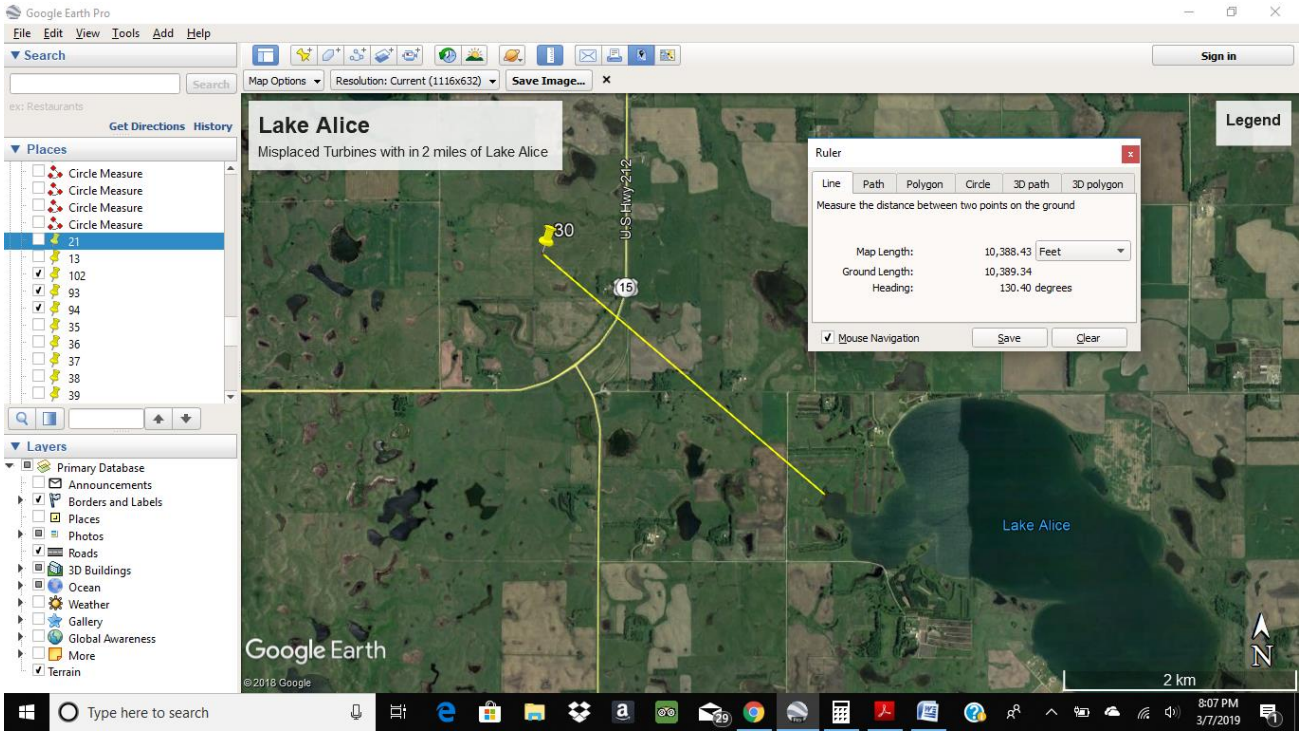

EXHIBIT
HS11

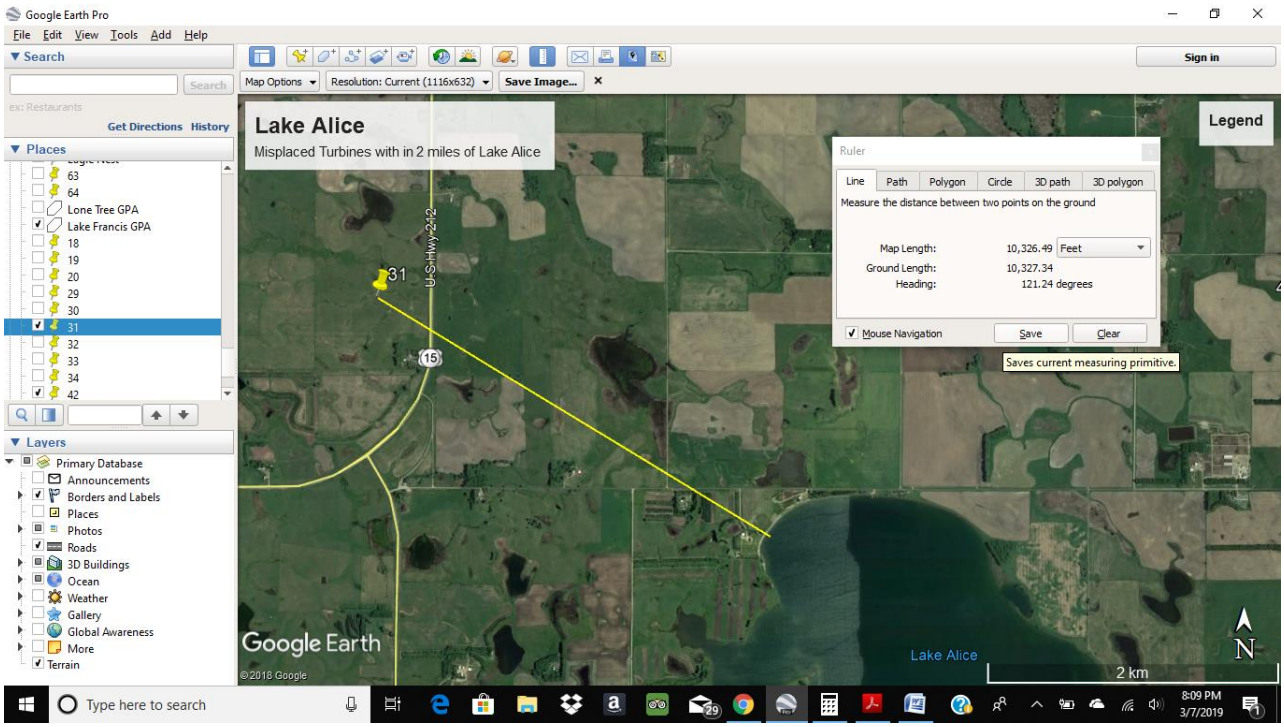
Google Earth Pro
File Edit View Tools Add Help
Search
Sign in
Map Options
Resolution: Current (1116x632)
Save Image...
Get Directions History
Places
63
64
Lone Tree GPA
Lake Francis GPA
18
19
20
29
30
31
32
33
34
42
Layers
Primary Database
Announcements
Borders and Labels
Places
Photos
Roads
3D Buildings
Ocean
Weather
Gallery
Global Awareness
More
Terrain
Lake Alice
Misplaced Turbines with in 2 miles of Lake Alice
Legend
U S Hwy 212
31
15
Ruler
Line Path Polygon Circle 3D path 3D polygon
Measure the distance between two points on the ground
Map Length: 10,326.49 Feet
Ground Length: 10,327.34
Heading: 121.24 degrees
Mouse Navigation
Save
Clear
Saves current measuring primitive.
Google Earth
©2018 Google
Lake Alice
2 km
N
Type here to search
8:09 PM
3/7/2019

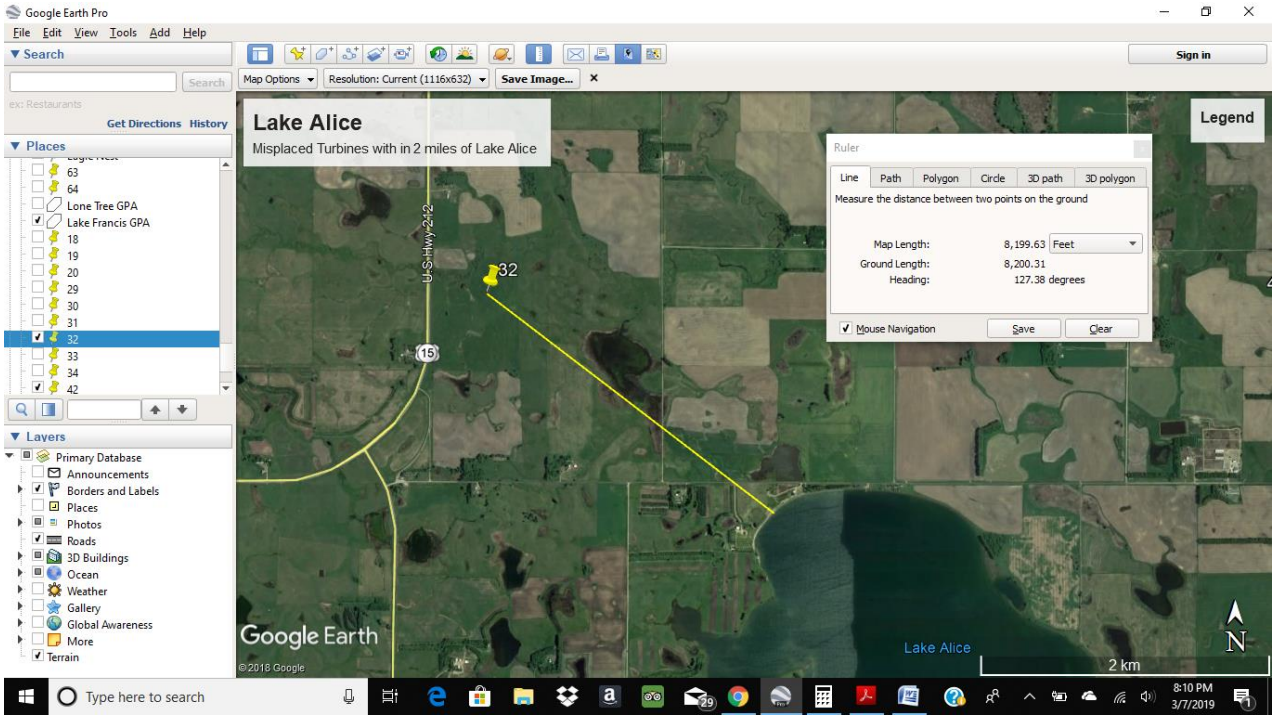
Google Earth Pro
File Edit View Tools Add Help
Search
Sign in
Map Options
Resolution: Current (1116x632)
Save Image...
Get Directions History
Places
63
64
Lone Tree GPA
Lake Francis GPA
18
19
20
29
30
31
32
33
34
42
Layers
Primary Database
Announcements
Borders and Labels
Places
Photos
Roads
3D Buildings
Ocean
Weather
Gallery
Global Awareness
More
Terrain
Lake Alice
Misplaced Turbines with in 2 miles of Lake Alice
Legend
U S Hwy 212
32
15
Ruler
Line Path Polygon Circle 3D path 3D polygon
Measure the distance between two points on the ground
Map Length: 8,199.63 Feet
Ground Length: 8,200.31
Heading: 127.38 degrees
Mouse Navigation
Save
Clear
Google Earth
©2018 Google
Lake Alice
2 km
N
Type here to search
8:10 PM
3/7/2019

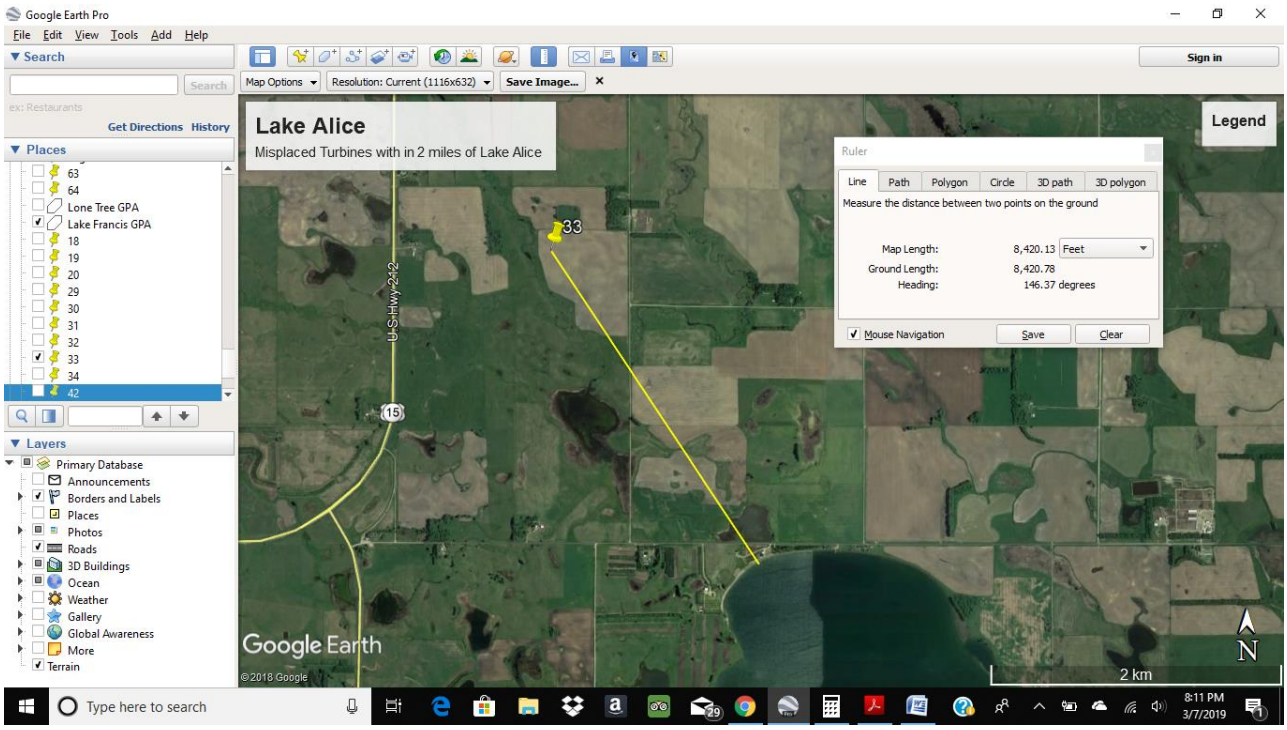
Google Earth Pro
File Edit View Tools Add Help
Search
Sign in
Map Options
Resolution: Current (1116x632)
Save Image...
Get Directions History
Places
63
64
Lone Tree GPA
Lake Francis GPA
18
19
20
29
30
31
32
33
34
42
Layers
Primary Database
Announcements
Borders and Labels
Places
Photos
Roads
3D Buildings
Ocean
Weather
Gallery
Global Awareness
More
Terrain
Lake Alice
Misplaced Turbines with in 2 miles of Lake Alice
Legend
Ruler
Line Path Polygon Circle 3D path 3D polygon
Measure the distance between two points on the ground
Map Length: 8,420.13 Feet
Ground Length: 8,420.78
Heading: 146.37 degrees
Mouse Navigation
Save
Clear
33
U-S-Hwy-242
15
Google Earth
© 2018 Google
2 km
N
Type here to search
8:11 PM
3/7/2019

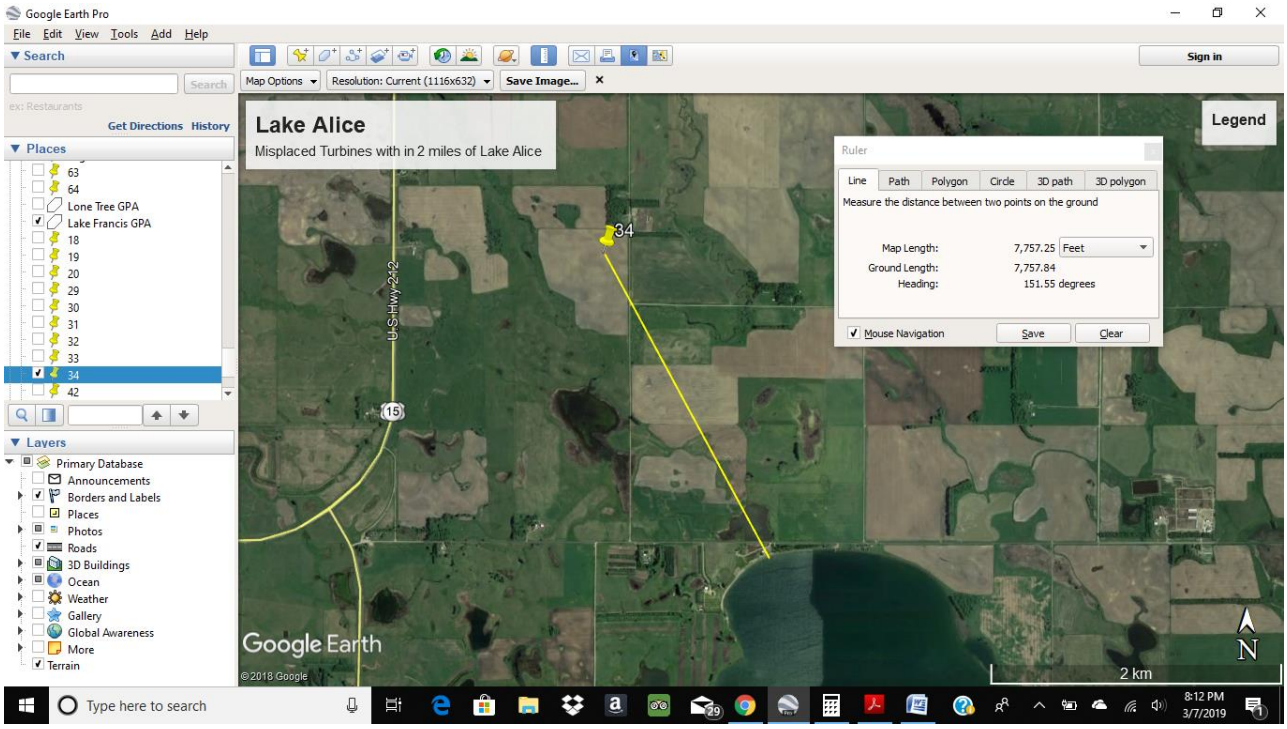
Google Earth Pro
File Edit View Tools Add Help
Search
Sign in
Map Options
Resolution: Current (1116x632)
Save Image...
Get Directions History
Places
63
64
Lone Tree GPA
Lake Francis GPA
18
19
20
29
30
31
32
33
34
42
Layers
Primary Database
Announcements
Borders and Labels
Places
Photos
Roads
3D Buildings
Ocean
Weather
Gallery
Global Awareness
More
Terrain
Lake Alice
Misplaced Turbines with in 2 miles of Lake Alice
Legend
Ruler
Line Path Polygon Circle 3D path 3D polygon
Measure the distance between two points on the ground
Map Length: 7,757.25 Feet
Ground Length: 7,757.84
Heading: 151.55 degrees
Mouse Navigation
Save
Clear
34
U-S-Hwy-242
15
Google Earth
© 2018 Google
2 km
N
Type here to search
8:12 PM
3/7/2019

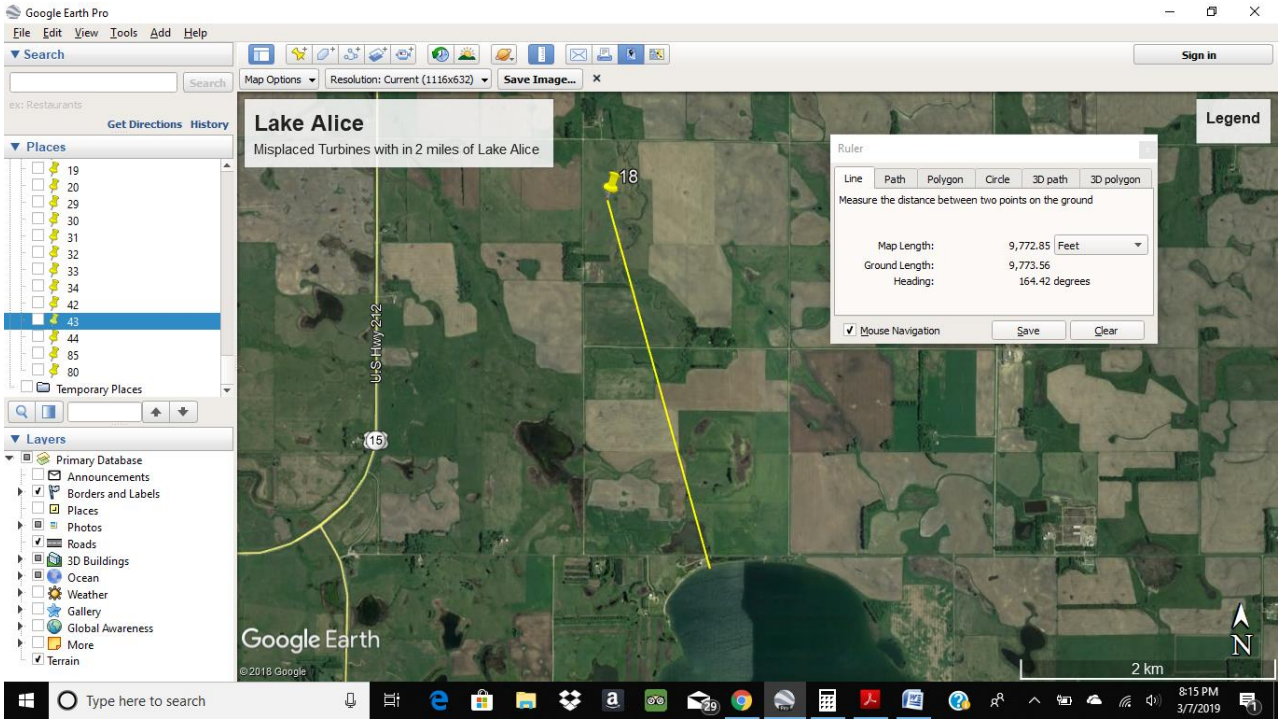
Google Earth Pro
File Edit View Tools Add Help
Search
Sign in
Map Options
Resolution: Current (1116x632)
Save Image...
Get Directions History
Places
19
20
29
30
31
32
33
34
42
43
44
85
80
Temporary Places
Layers
Primary Database
Announcements
Borders and Labels
Places
Photos
Roads
3D Buildings
Ocean
Weather
Gallery
Global Awareness
More
Terrain
Lake Alice
Misplaced Turbines with in 2 miles of Lake Alice
Legend
18
U-S-Hwy-242
15
Ruler
Line Path Polygon Circle 3D path 3D polygon
Measure the distance between two points on the ground
Map Length: 9,772.85 Feet
Ground Length: 9,773.56
Heading: 164.42 degrees
Mouse Navigation
Save
Clear
Google Earth
©2018 Google
2 km
N
Type here to search
8:15 PM
3/7/2019

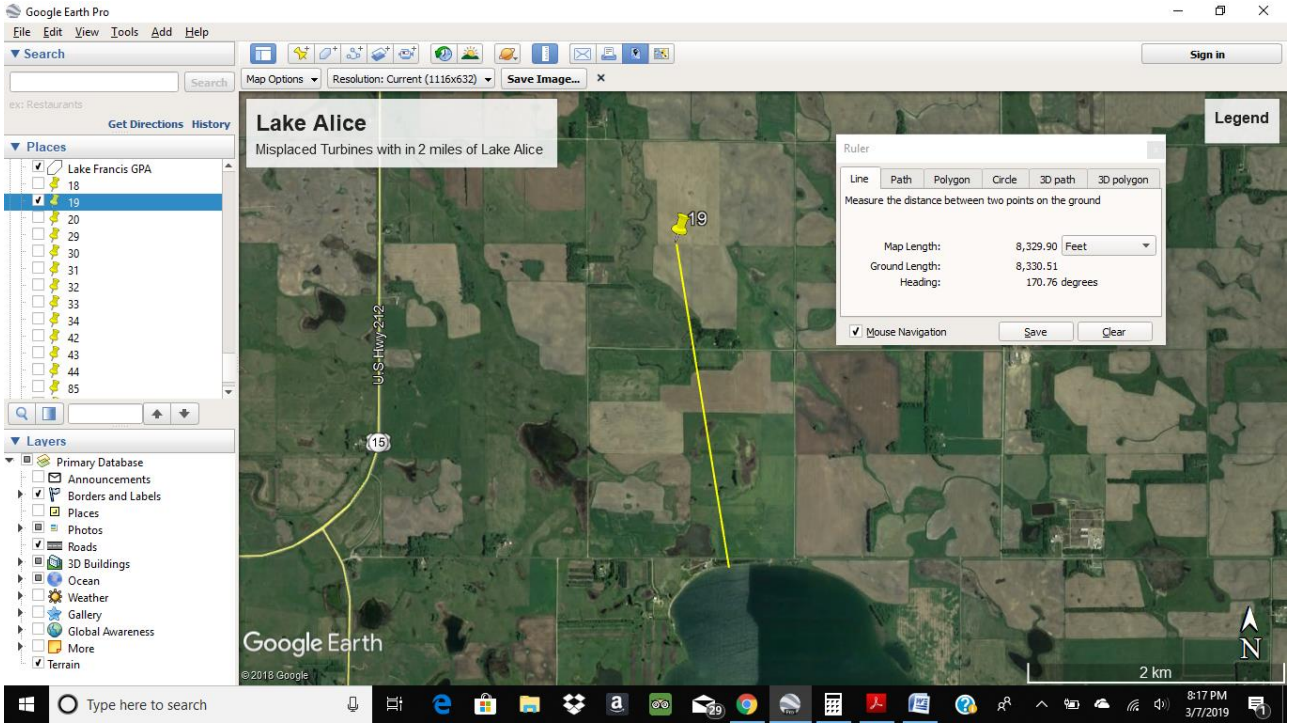
Google Earth Pro
File Edit View Tools Add Help
Search
Sign in
Map Options
Resolution: Current (1116x632)
Save Image...
Get Directions History
Places
Lake Francis GPA
18
19
20
29
30
31
32
33
34
42
43
44
85
Layers
Primary Database
Announcements
Borders and Labels
Places
Photos
Roads
3D Buildings
Ocean
Weather
Gallery
Global Awareness
More
Terrain
Lake Alice
Misplaced Turbines with in 2 miles of Lake Alice
Legend
19
U-S-Hwy-242
15
Ruler
Line Path Polygon Circle 3D path 3D polygon
Measure the distance between two points on the ground
Map Length: 8,329.90 Feet
Ground Length: 8,330.51
Heading: 170.76 degrees
Mouse Navigation
Save
Clear
Google Earth
©2018 Google
2 km
N
Type here to search
8:17 PM
3/7/2019

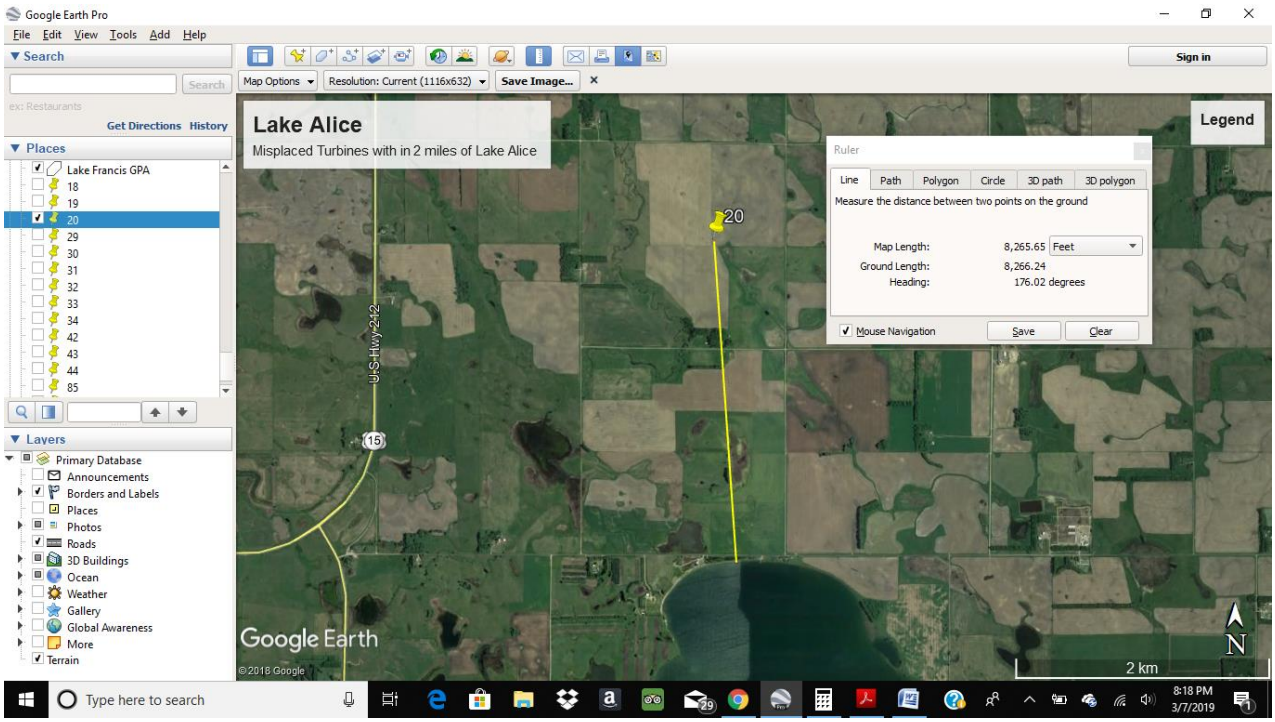
Google Earth Pro
File Edit View Tools Add Help
Search
Sign in
Map Options
Resolution: Current (1116x632)
Save Image...
Get Directions History
Places
Lake Francis GPA
18
19
20
29
30
31
32
33
34
42
43
44
85
Layers
Primary Database
Announcements
Borders and Labels
Places
Photos
Roads
3D Buildings
Ocean
Weather
Gallery
Global Awareness
More
Terrain
Lake Alice
Misplaced Turbines with in 2 miles of Lake Alice
Legend
Ruler
Line
Path
Polygon
Circle
3D path
3D polygon
Measure the distance between two points on the ground
Map Length: 8,265.65 Feet
Ground Length: 8,266.24
Heading: 176.02 degrees
Mouse Navigation
Save
Clear
U-S-Hwy-24-2
15
20
Google Earth
©2018 Google
2 km
N
Type here to search
8:18 PM
3/7/2019

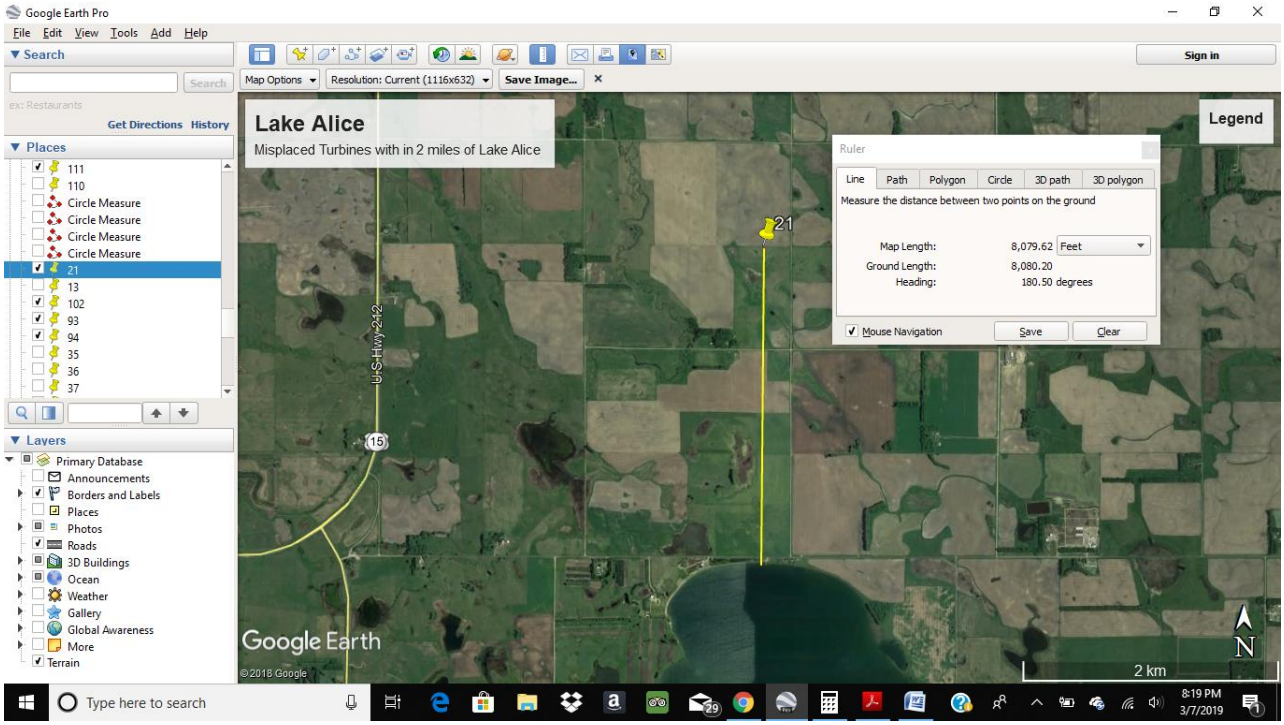
Google Earth Pro
File Edit View Tools Add Help
Search
Sign in
Map Options
Resolution: Current (1116x632)
Save Image...
Get Directions History
Places
111
110
Circle Measure
Circle Measure
Circle Measure
Circle Measure
21
13
102
93
94
35
36
37
Layers
Primary Database
Announcements
Borders and Labels
Places
Photos
Roads
3D Buildings
Ocean
Weather
Gallery
Global Awareness
More
Terrain
Lake Alice
Misplaced Turbines with in 2 miles of Lake Alice
Legend
Ruler
Line
Path
Polygon
Circle
3D path
3D polygon
Measure the distance between two points on the ground
Map Length: 8,079.62 Feet
Ground Length: 8,080.20
Heading: 180.50 degrees
Mouse Navigation
Save
Clear
U-S-Hwy-24-2
15
21
Google Earth
©2018 Google
2 km
N
Type here to search
8:19 PM
3/7/2019

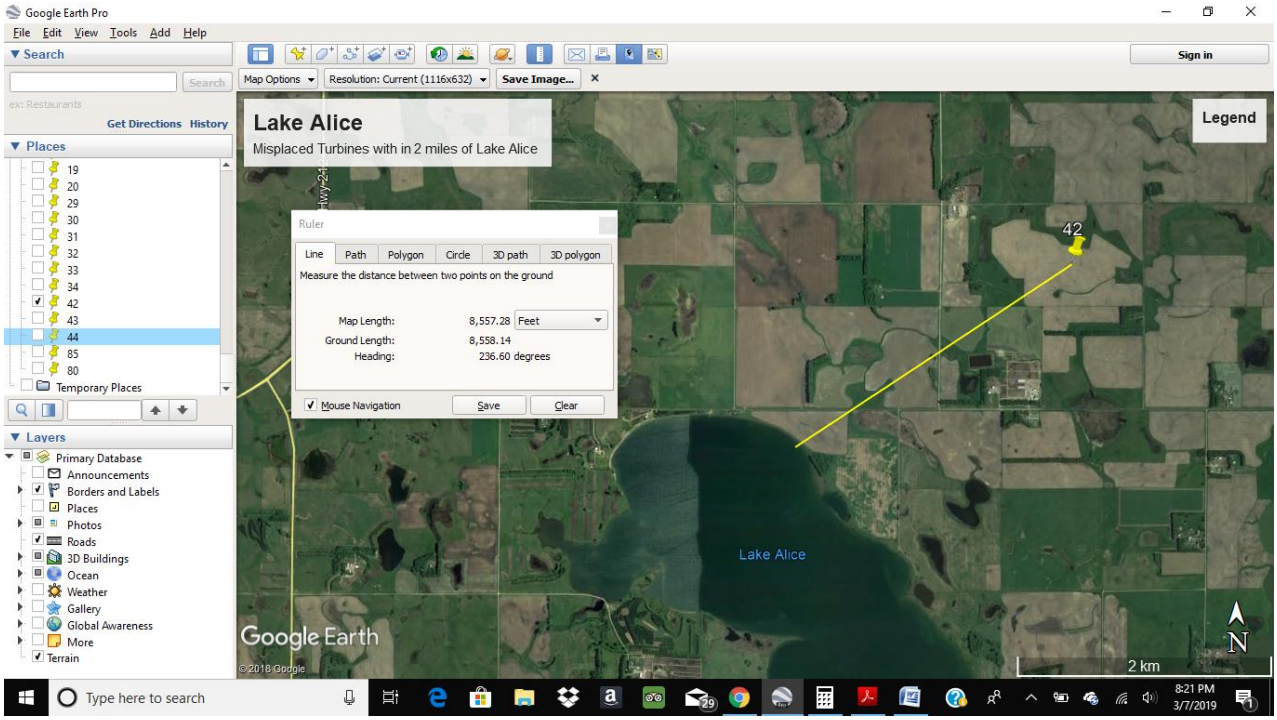
Google Earth Pro
File Edit View Tools Add Help
Search
Sign in
Map Options
Resolution: Current (1116x632)
Save Image...
Get Directions History
Places
19
20
29
30
31
32
33
34
42
43
44
85
80
Temporary Places
Layers
Primary Database
Announcements
Borders and Labels
Places
Photos
Roads
3D Buildings
Ocean
Weather
Gallery
Global Awareness
More
Terrain
Lake Alice
Misplaced Turbines with in 2 miles of Lake Alice
Legend
Ruler
Line
Path
Polygon
Circle
3D path
3D polygon
Measure the distance between two points on the ground
Map Length: 8,557.28 Feet
Ground Length: 8,558.14
Heading: 236.60 degrees
Mouse Navigation
Save
Clear
42
Lake Alice
Google Earth
© 2018 Google
2 km
N
Type here to search
8:21 PM
3/7/2019

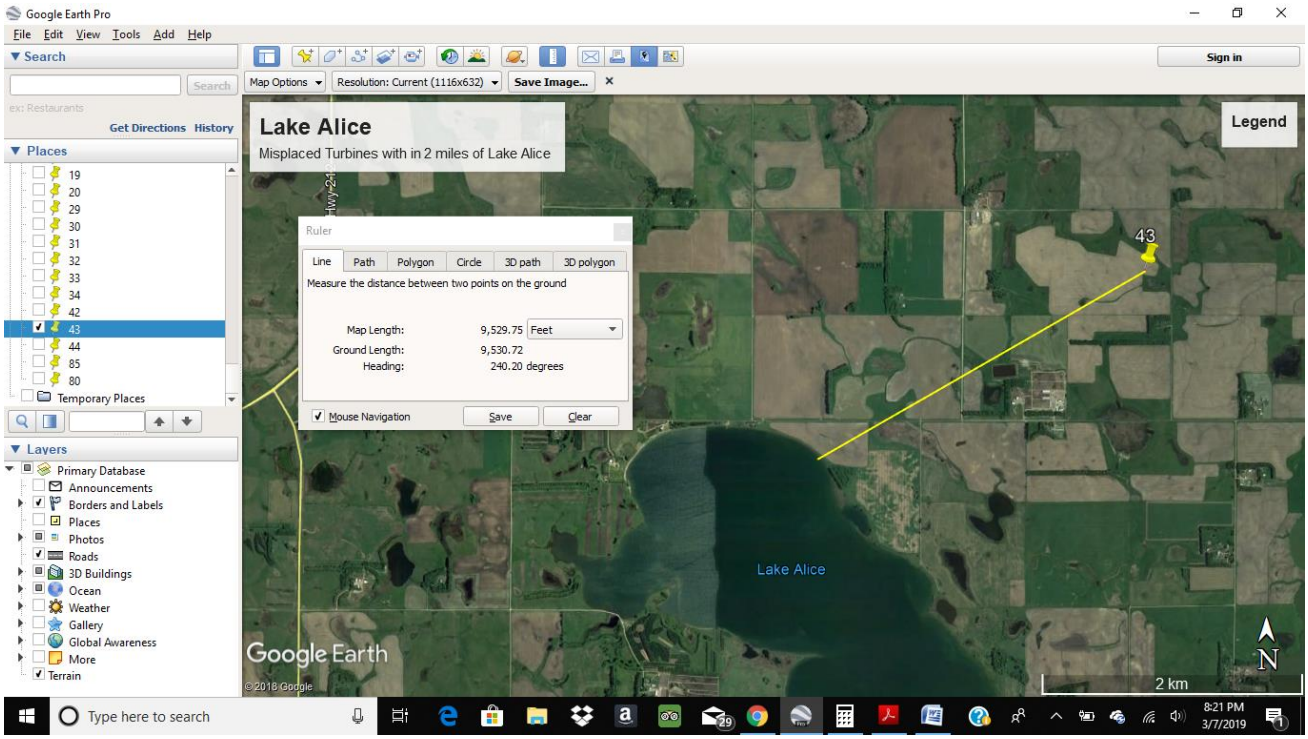
Google Earth Pro
File Edit View Tools Add Help
Search
Sign in
Map Options
Resolution: Current (1116x632)
Save Image...
Get Directions History
Places
19
20
29
30
31
32
33
34
42
43
44
85
80
Temporary Places
Layers
Primary Database
Announcements
Borders and Labels
Places
Photos
Roads
3D Buildings
Ocean
Weather
Gallery
Global Awareness
More
Terrain
Lake Alice
Misplaced Turbines with in 2 miles of Lake Alice
Legend
Ruler
Line
Path
Polygon
Circle
3D path
3D polygon
Measure the distance between two points on the ground
Map Length: 9,529.75 Feet
Ground Length: 9,530.72
Heading: 240.20 degrees
Mouse Navigation
Save
Clear
43
Lake Alice
Google Earth
© 2018 Google
2 km
N
Type here to search
8:21 PM
3/7/2019

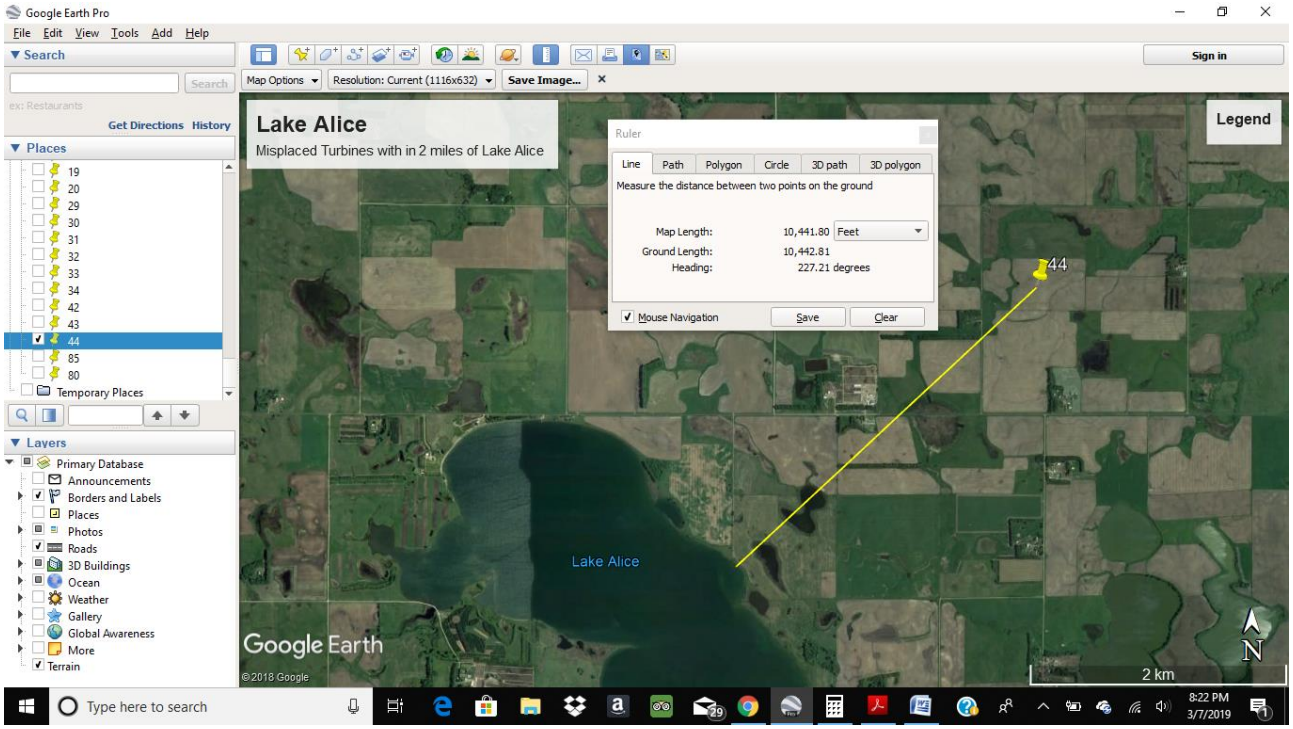
Google Earth Pro
File Edit View Tools Add Help
Search
Sign in
Map Options
Resolution: Current (1116x632)
Save Image...
Get Directions History
Places
Lake Alice
Misplaced Turbines with in 2 miles of Lake Alice
Legend
Ruler
Line Path Polygon Circle 3D path 3D polygon
Measure the distance between two points on the ground
Map Length: 10,441.80 Feet
Ground Length: 10,442.81
Heading: 227.21 degrees
Mouse Navigation
Save
Clear
44
Lake Alice
Google Earth
©2018 Google
2 km
N
Type here to search
8:22 PM
3/7/2019

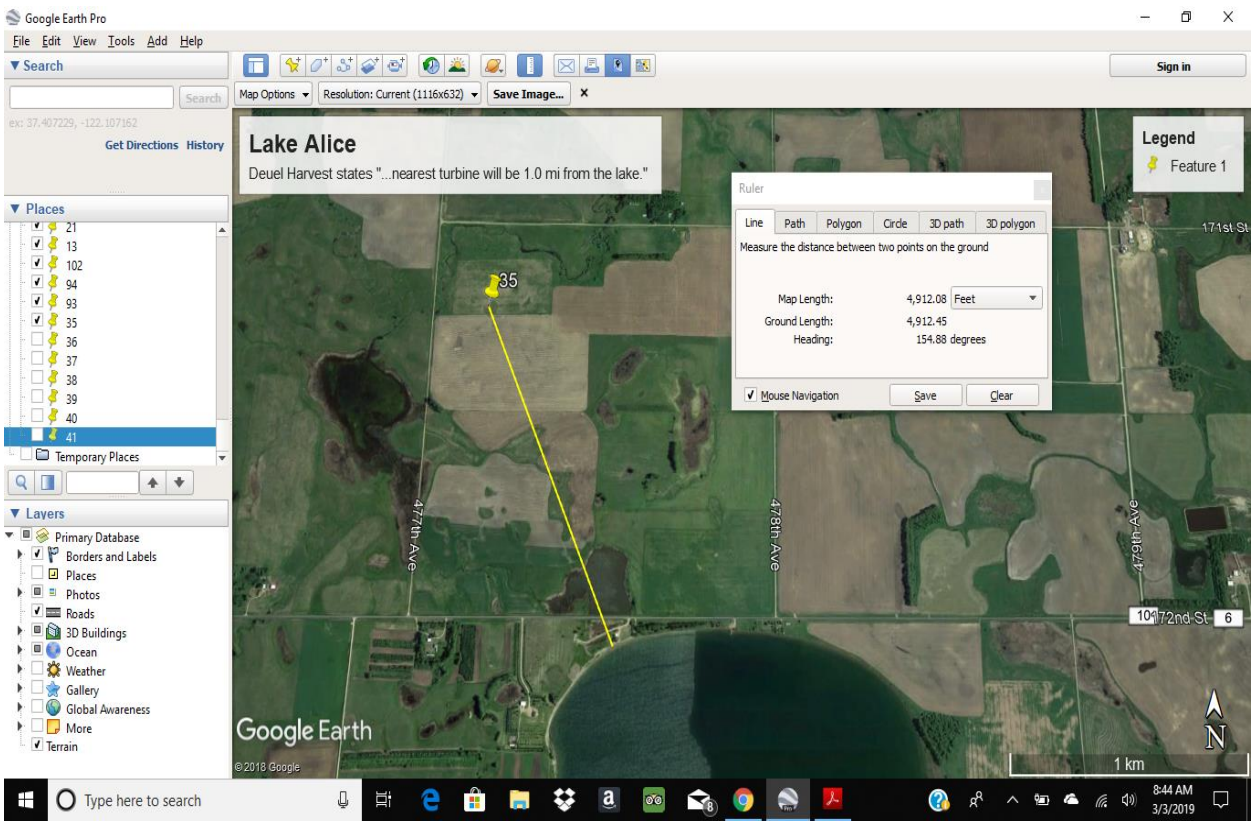
Google Earth Pro
File Edit View Tools Add Help
Search
Sign in
Map Options
Resolution: Current (1116x632)
Save Image...
Get Directions History
Places
Lake Alice
Deuel Harvest states "...nearest turbine will be 1.0 mi from the lake."
Legend
Feature 1
Ruler
Line Path Polygon Circle 3D path 3D polygon
Measure the distance between two points on the ground
Map Length: 4,912.08 Feet
Ground Length: 4,912.45
Heading: 154.88 degrees
Mouse Navigation
Save
Clear
35
477th Ave
478th Ave
479th Ave
171st St
172nd St
Google Earth
©2018 Google
1 km
N
Type here to search
8:44 AM
3/3/2019

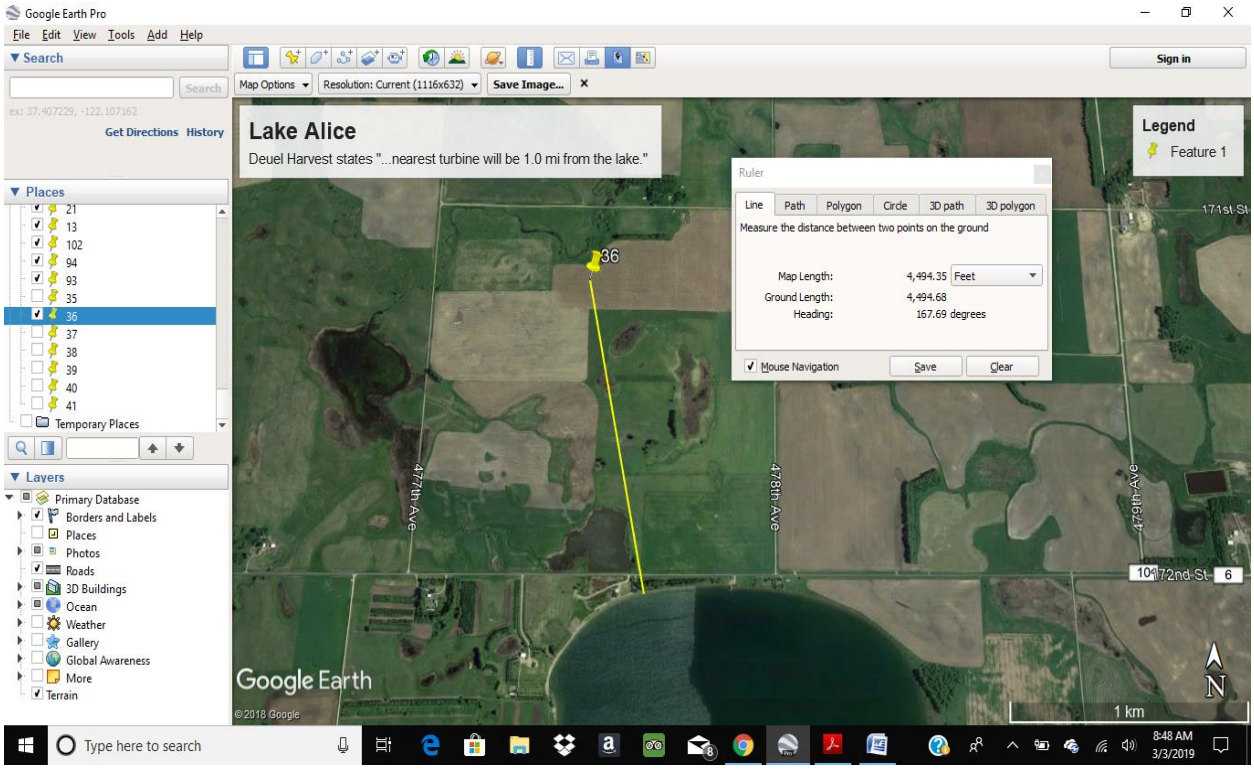
Google Earth Pro
File Edit View Tools Add Help
Search
Sign in
Map Options
Resolution: Current (1116x632)
Save Image...
Get Directions History
Lake Alice
Deuel Harvest states "...nearest turbine will be 1.0 mi from the lake."
Legend
Feature 1
Ruler
Line Path Polygon Circle 3D path 3D polygon
Measure the distance between two points on the ground
Map Length: 4,494.35 Feet
Ground Length: 4,494.68
Heading: 167.69 degrees
Mouse Navigation
Save
Clear
Places
Layers
Primary Database
Borders and Labels
Places
Photos
Roads
3D Buildings
Ocean
Weather
Gallery
Global Awareness
More
Terrain
Temporary Places
36
171st St
477th Ave
478th Ave
479th Ave
172nd St
Google Earth
©2018 Google
1 km
N
Type here to search
8:48 AM
3/3/2019

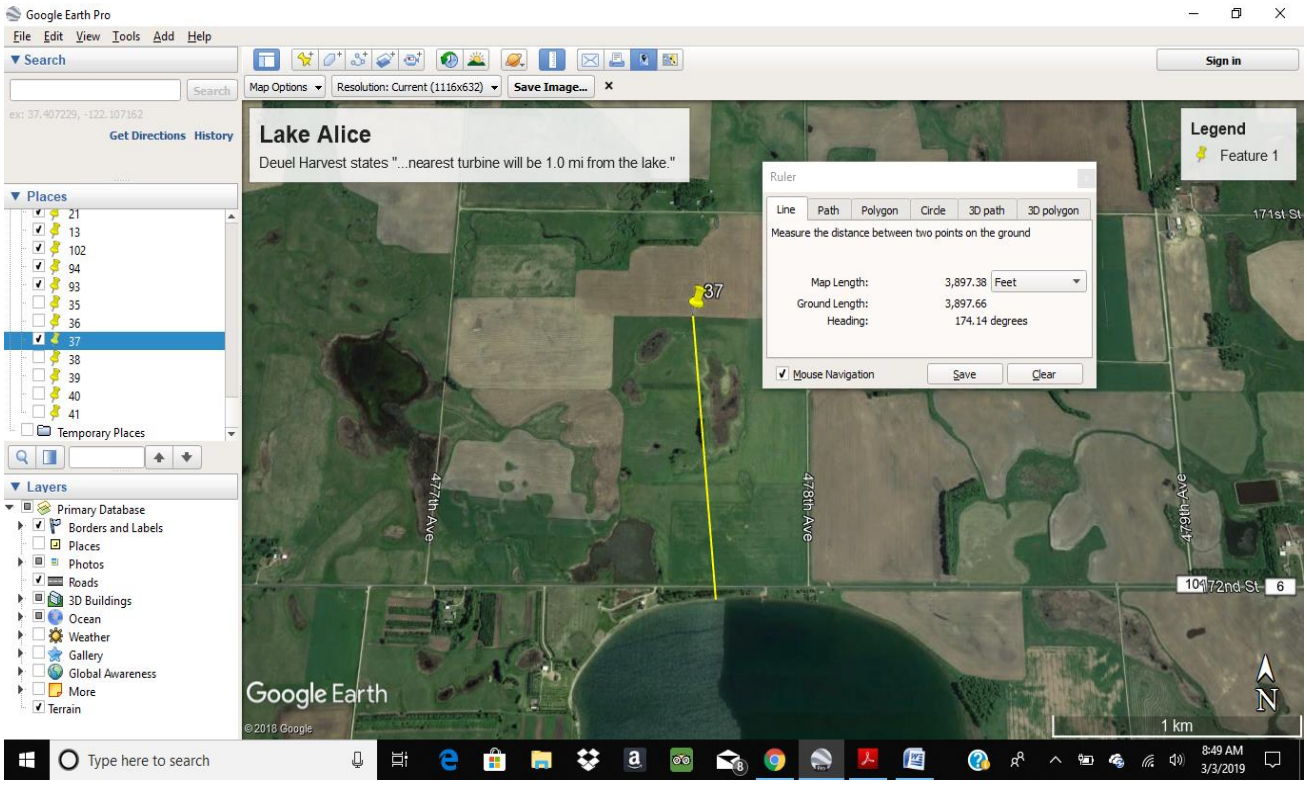
Google Earth Pro
File Edit View Tools Add Help
Search
Sign in
Map Options
Resolution: Current (1116x632)
Save Image...
Get Directions History
Lake Alice
Deuel Harvest states "...nearest turbine will be 1.0 mi from the lake."
Legend
Feature 1
Ruler
Line Path Polygon Circle 3D path 3D polygon
Measure the distance between two points on the ground
Map Length: 3,897.38 Feet
Ground Length: 3,897.66
Heading: 174.14 degrees
Mouse Navigation
Save
Clear
Places
Layers
Primary Database
Borders and Labels
Places
Photos
Roads
3D Buildings
Ocean
Weather
Gallery
Global Awareness
More
Terrain
Temporary Places
37
171st St
477th Ave
478th Ave
479th Ave
172nd St
Google Earth
©2018 Google
1 km
N
Type here to search
8:49 AM
3/3/2019

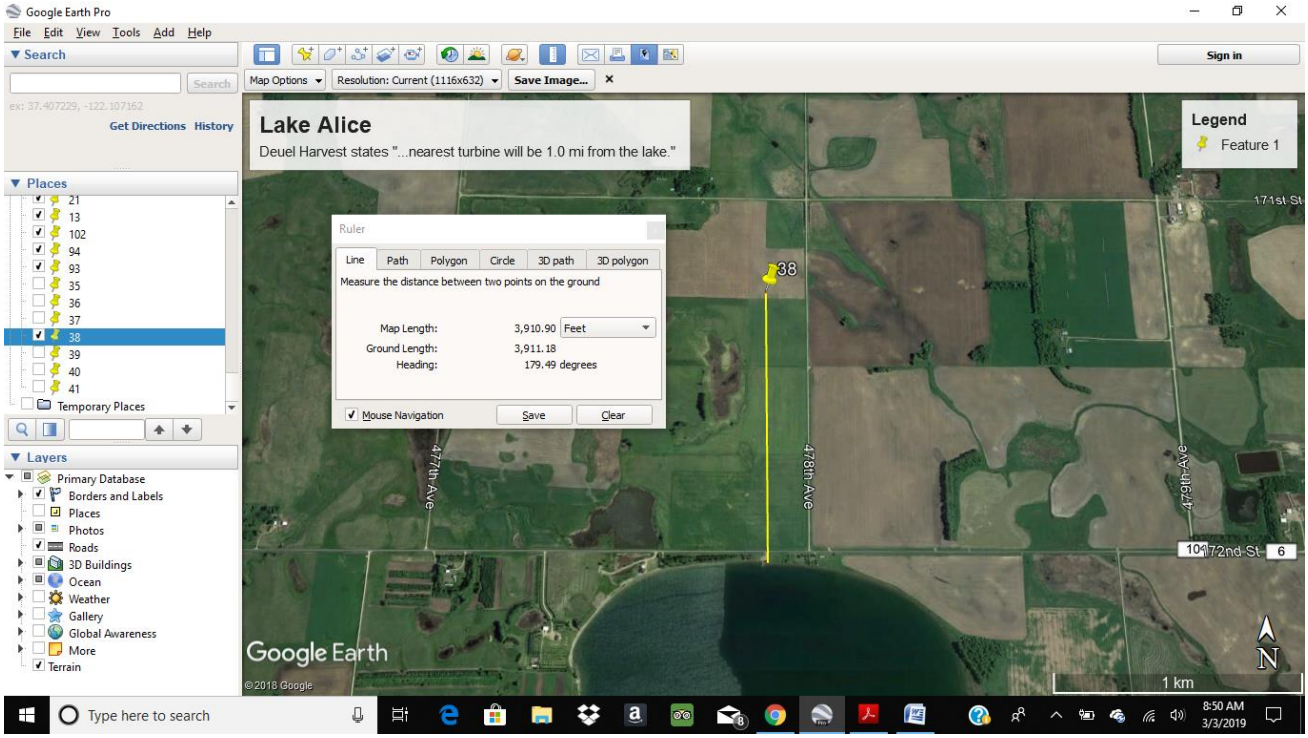
Google Earth Pro
File Edit View Tools Add Help
Search
Sign in
Map Options
Resolution: Current (1116x632)
Save Image...
Get Directions History
Lake Alice
Deuel Harvest states "...nearest turbine will be 1.0 mi from the lake."
Legend
Feature 1
Places
Temporary Places
Layers
Primary Database
Borders and Labels
Places
Photos
Roads
3D Buildings
Ocean
Weather
Gallery
Global Awareness
More
Terrain
Ruler
Line Path Polygon Circle 3D path 3D polygon
Measure the distance between two points on the ground
Map Length: 3,910.90 Feet
Ground Length: 3,911.18
Heading: 179.49 degrees
Mouse Navigation
Save
Clear
38
477th Ave
478th Ave
479th Ave
172nd St
171st St
Google Earth
©2018 Google
1 km
N
Type here to search
8:50 AM
3/3/2019

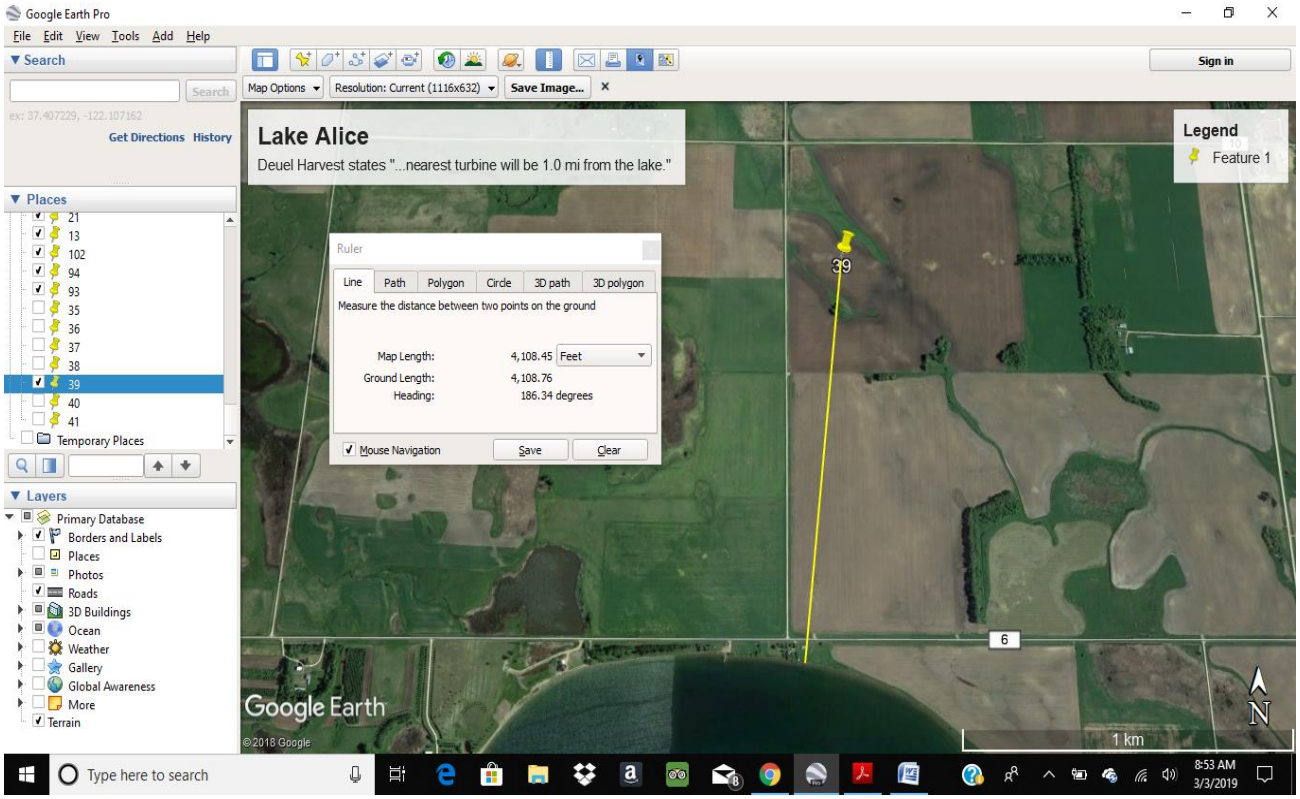
Google Earth Pro
File Edit View Tools Add Help
Search
Sign in
Map Options
Resolution: Current (1116x632)
Save Image...
Get Directions History
Lake Alice
Deuel Harvest states "...nearest turbine will be 1.0 mi from the lake."
Legend
Feature 1
Places
Temporary Places
Layers
Primary Database
Borders and Labels
Places
Photos
Roads
3D Buildings
Ocean
Weather
Gallery
Global Awareness
More
Terrain
Ruler
Line Path Polygon Circle 3D path 3D polygon
Measure the distance between two points on the ground
Map Length: 4,108.45 Feet
Ground Length: 4,108.76
Heading: 186.34 degrees
Mouse Navigation
Save
Clear
39
6
Google Earth
©2018 Google
1 km
N
Type here to search
8:53 AM
3/3/2019

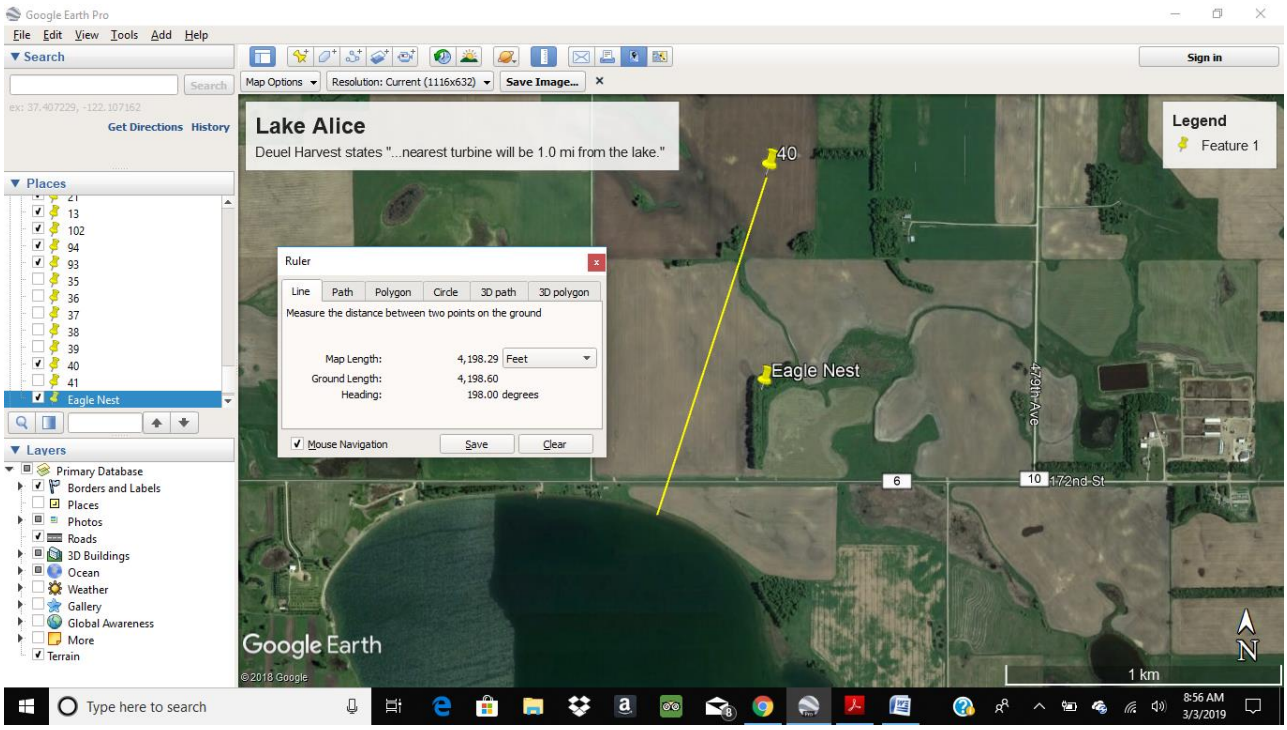
Google Earth Pro
File Edit View Tools Add Help
Search
Get Directions History
Places
13
102
94
93
35
36
37
38
39
40
41
Eagle Nest
Layers
Primary Database
Borders and Labels
Places
Photos
Roads
3D Buildings
Ocean
Weather
Gallery
Global Awareness
More
Terrain
Map Options
Resolution: Current (1116x632)
Save Image...
Sign in
Lake Alice
Deuel Harvest states "...nearest turbine will be 1.0 mi from the lake."
Legend
Feature 1
40
Ruler
Line Path Polygon Circle 3D path 3D polygon
Measure the distance between two points on the ground
Map Length: 4,198.29 Feet
Ground Length: 4,198.60
Heading: 198.00 degrees
Mouse Navigation
Save
Clear
Eagle Nest
479th Ave
6
10
172nd St
Google Earth
© 2018 Google
1 km
N
Type here to search
8:56 AM
3/3/2019

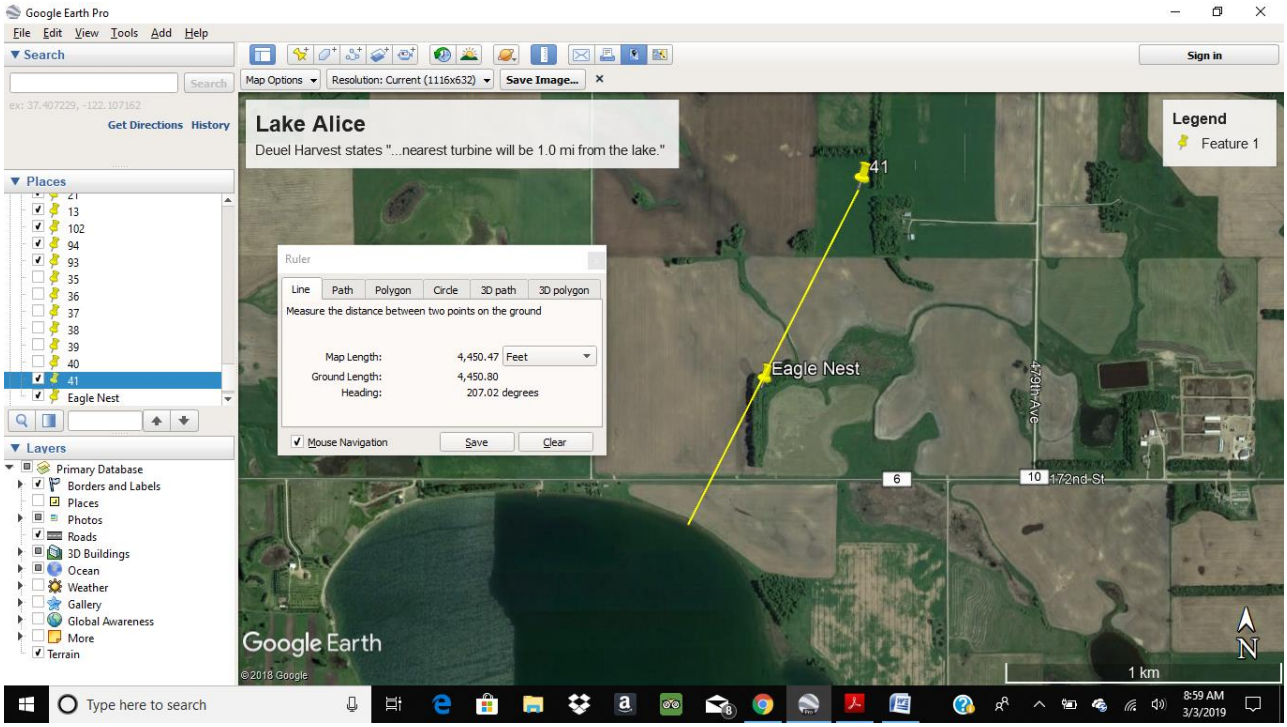
Google Earth Pro
File Edit View Tools Add Help
Search
Get Directions History
Places
13
102
94
93
35
36
37
38
39
40
41
Eagle Nest
Layers
Primary Database
Borders and Labels
Places
Photos
Roads
3D Buildings
Ocean
Weather
Gallery
Global Awareness
More
Terrain
Map Options
Resolution: Current (1116x632)
Save Image...
Sign in
Lake Alice
Deuel Harvest states "...nearest turbine will be 1.0 mi from the lake."
Legend
Feature 1
41
Ruler
Line Path Polygon Circle 3D path 3D polygon
Measure the distance between two points on the ground
Map Length: 4,450.47 Feet
Ground Length: 4,450.80
Heading: 207.02 degrees
Mouse Navigation
Save
Clear
Eagle Nest
479th Ave
6
10
172nd St
Google Earth
© 2018 Google
1 km
N
Type here to search
8:59 AM
3/3/2019

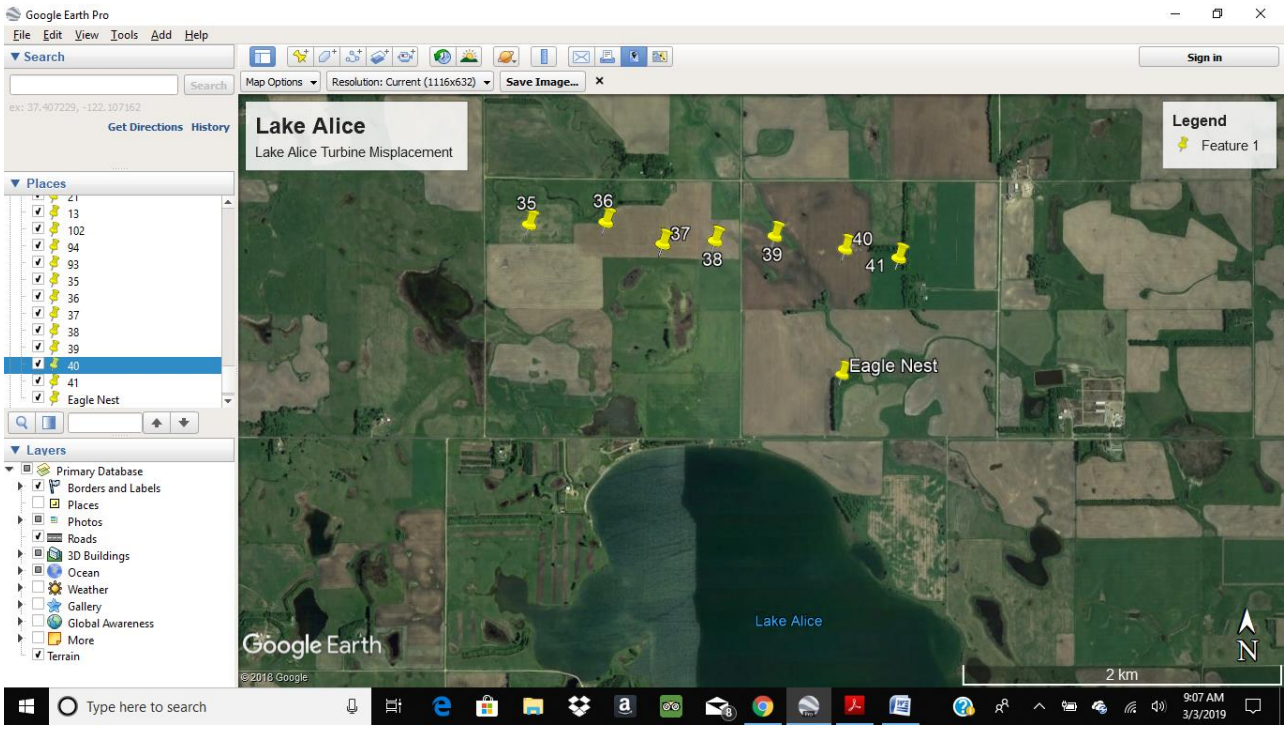
Google Earth Pro
File Edit View Tools Add Help
Search
Get Directions History
Places
13
102
94
93
35
36
37
38
39
40
41
Eagle Nest
Layers
Primary Database
Borders and Labels
Places
Photos
Roads
3D Buildings
Ocean
Weather
Gallery
Global Awareness
More
Terrain
Map Options
Resolution: Current (1116x632)
Save Image...
Sign in
Lake Alice
Lake Alice Turbine Misplacement
Legend
Feature 1
35
36
37
38
39
40
41
Eagle Nest
Lake Alice
Google Earth
©2018 Google
2 km
N
Type here to search
9:07 AM
3/3/2019

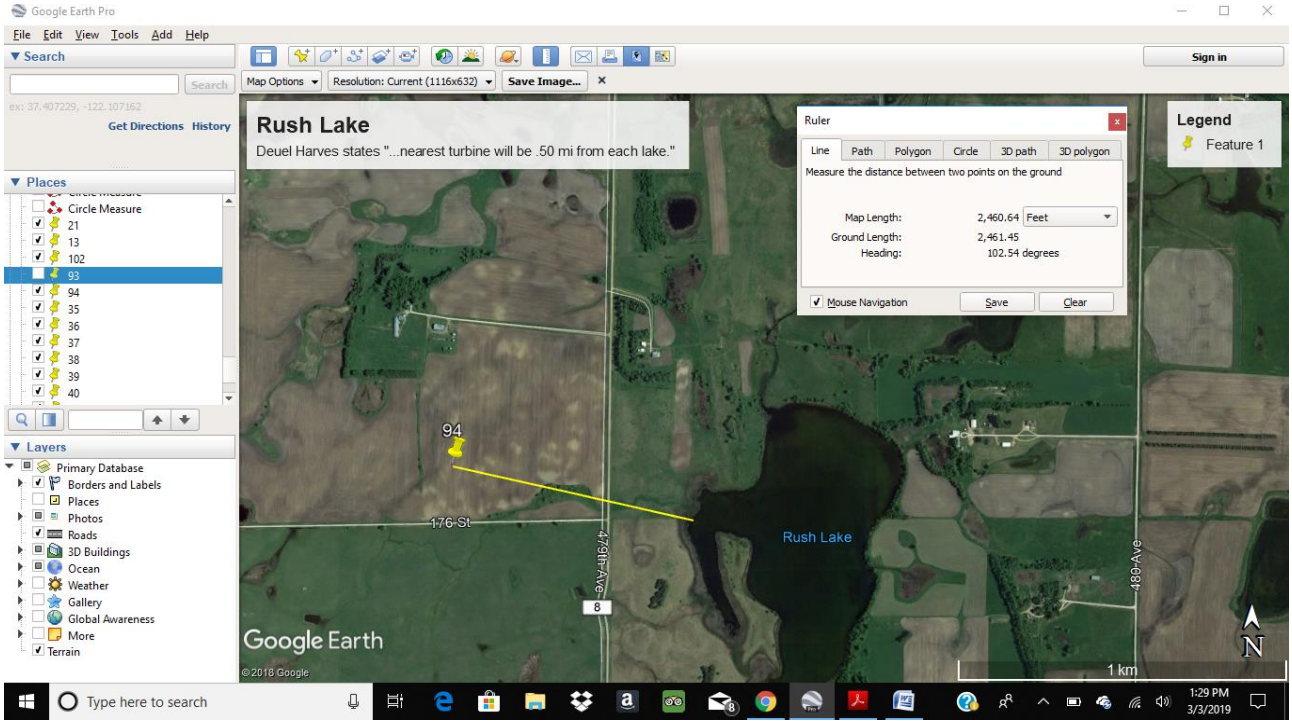
Google Earth Pro
File Edit View Tools Add Help
Search
Get Directions History
Places
Circle Measure
21
13
102
93
94
35
36
37
38
39
40
Layers
Primary Database
Borders and Labels
Places
Photos
Roads
3D Buildings
Ocean
Weather
Gallery
Global Awareness
More
Terrain
Map Options
Resolution: Current (1116x632)
Save Image...
Sign in
Rush Lake
Deuel Harves states "...nearest turbine will be .50 mi from each lake."
Ruler
Line
Path
Polygon
Circle
3D path
3D polygon
Measure the distance between two points on the ground
Map Length: 2,460.64 Feet
Ground Length: 2,461.45
Heading: 102.54 degrees
Mouse Navigation
Save
Clear
Legend
Feature 1
94
176 St
479th Ave
8
Rush Lake
480 Ave
Google Earth
©2018 Google
1 km
N
Type here to search
1:29 PM
3/3/2019

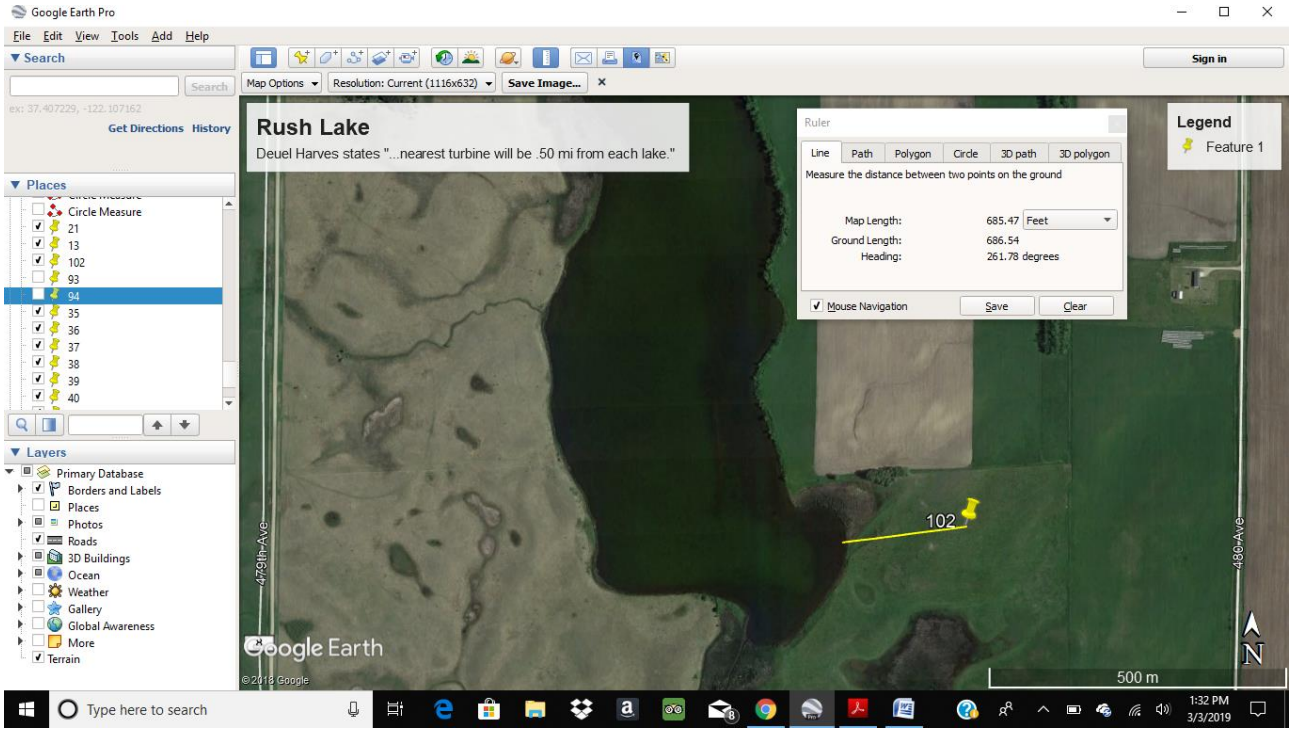
Google Earth Pro
File Edit View Tools Add Help
Search
Get Directions History
Places
Circle Measure
21
13
102
93
94
35
36
37
38
39
40
Layers
Primary Database
Borders and Labels
Places
Photos
Roads
3D Buildings
Ocean
Weather
Gallery
Global Awareness
More
Terrain
Map Options
Resolution: Current (1116x632)
Save Image...
Sign in
Rush Lake
Deuel Harves states "...nearest turbine will be .50 mi from each lake."
Ruler
Line Path Polygon Circle 3D path 3D polygon
Measure the distance between two points on the ground
Map Length: 685.47 Feet
Ground Length: 686.54
Heading: 261.78 degrees
Mouse Navigation
Save
Clear
Legend
Feature 1
102
479th Ave
480 Ave
Google Earth
©2018 Google
500 m
N
Type here to search
1:32 PM
3/3/2019

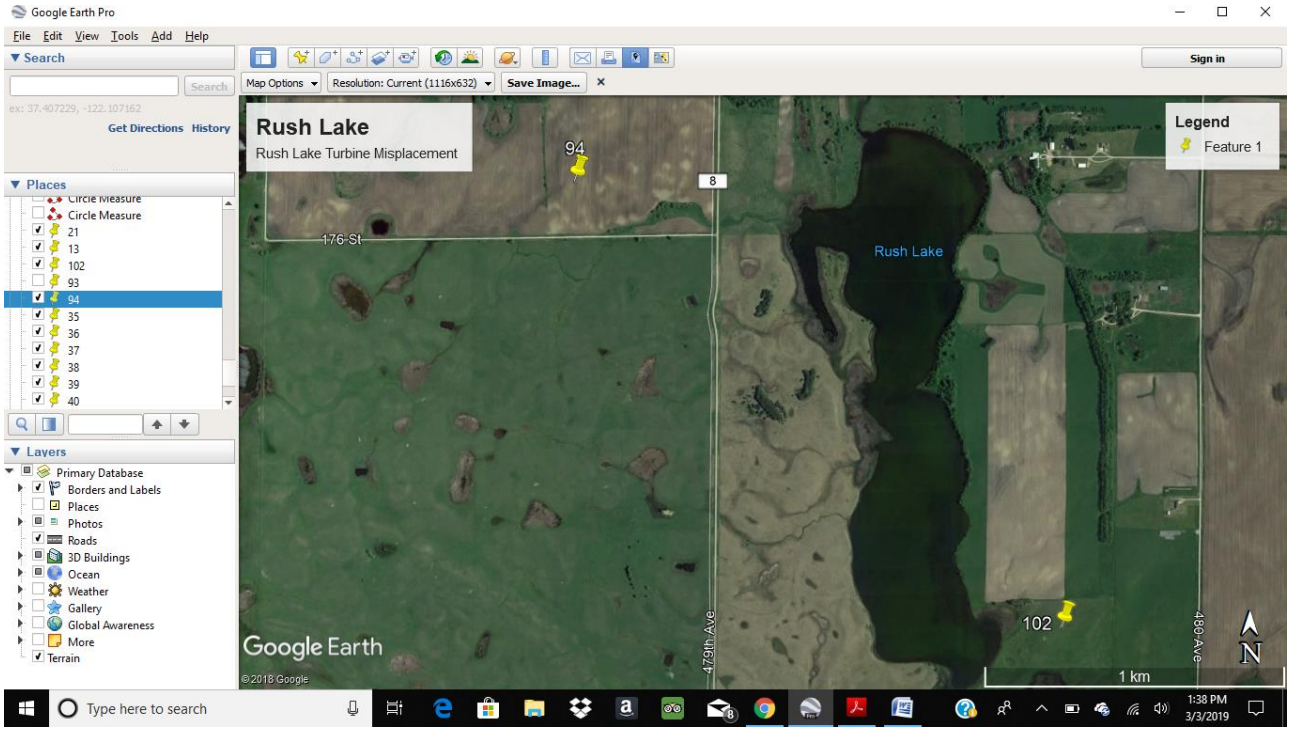
Google Earth Pro
File Edit View Tools Add Help
Search
Get Directions History
Places
Circle Measure
21
13
102
93
94
35
36
37
38
39
40
Layers
Primary Database
Borders and Labels
Places
Photos
Roads
3D Buildings
Ocean
Weather
Gallery
Global Awareness
More
Terrain
Map Options
Resolution: Current (1116x632)
Save Image...
Sign in
Rush Lake
Rush Lake Turbine Misplacement
94
8
176 St
Rush Lake
102
479th Ave
480 Ave
Legend
Feature 1
Google Earth
©2018 Google
1 km
N
Type here to search
1:38 PM
3/3/2019

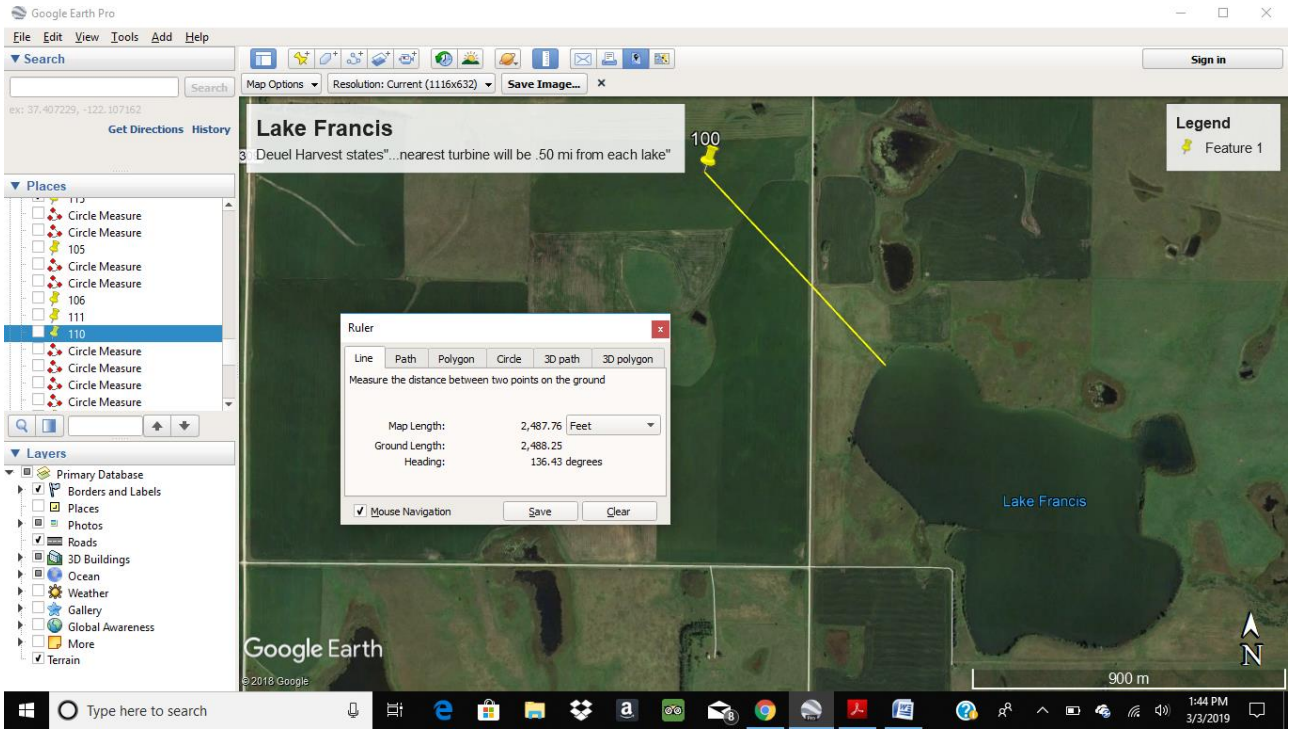
Google Earth Pro
File Edit View Tools Add Help
Search
Sign in
Map Options
Resolution: Current (1116x632)
Save Image...
Get Directions History
Lake Francis
Deuel Harvest states"...nearest turbine will be .50 mi from each lake"
100
Legend
Feature 1
Places
Circle Measure
105
106
111
110
Layers
Primary Database
Borders and Labels
Places
Photos
Roads
3D Buildings
Ocean
Weather
Gallery
Global Awareness
More
Terrain
Ruler
Line
Path
Polygon
Circle
3D path
3D polygon
Measure the distance between two points on the ground
Map Length: 2,487.76 Feet
Ground Length: 2,488.25
Heading: 136.43 degrees
Mouse Navigation
Save
Clear
Lake Francis
Google Earth
© 2018 Google
900 m
N
Type here to search
1:44 PM
3/3/2019

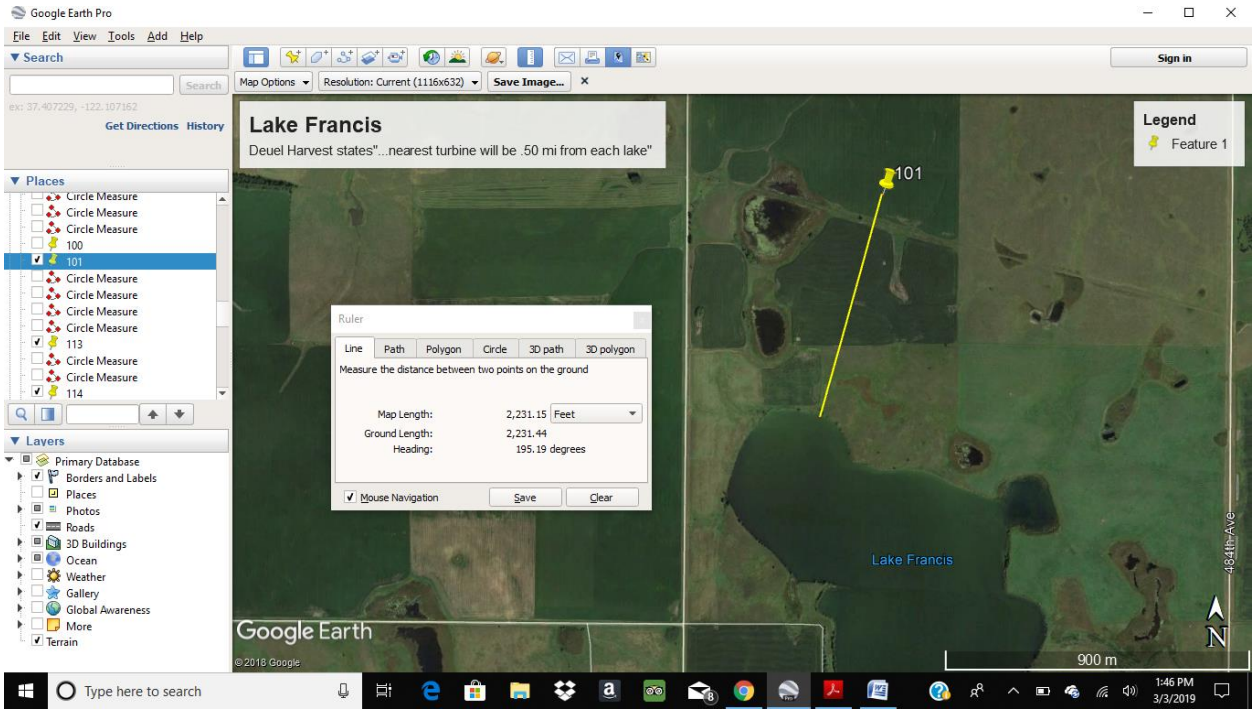
Google Earth Pro
File Edit View Tools Add Help
Search
Sign in
Map Options
Resolution: Current (1116x632)
Save Image...
Get Directions History
Lake Francis
Deuel Harvest states"...nearest turbine will be .50 mi from each lake"
101
Legend
Feature 1
Places
Circle Measure
100
113
114
Layers
Primary Database
Borders and Labels
Places
Photos
Roads
3D Buildings
Ocean
Weather
Gallery
Global Awareness
More
Terrain
Ruler
Line
Path
Polygon
Circle
3D path
3D polygon
Measure the distance between two points on the ground
Map Length: 2,231.15 Feet
Ground Length: 2,231.44
Heading: 195.19 degrees
Mouse Navigation
Save
Clear
Lake Francis
484th Ave
Google Earth
© 2018 Google
900 m
N
Type here to search
1:46 PM
3/3/2019

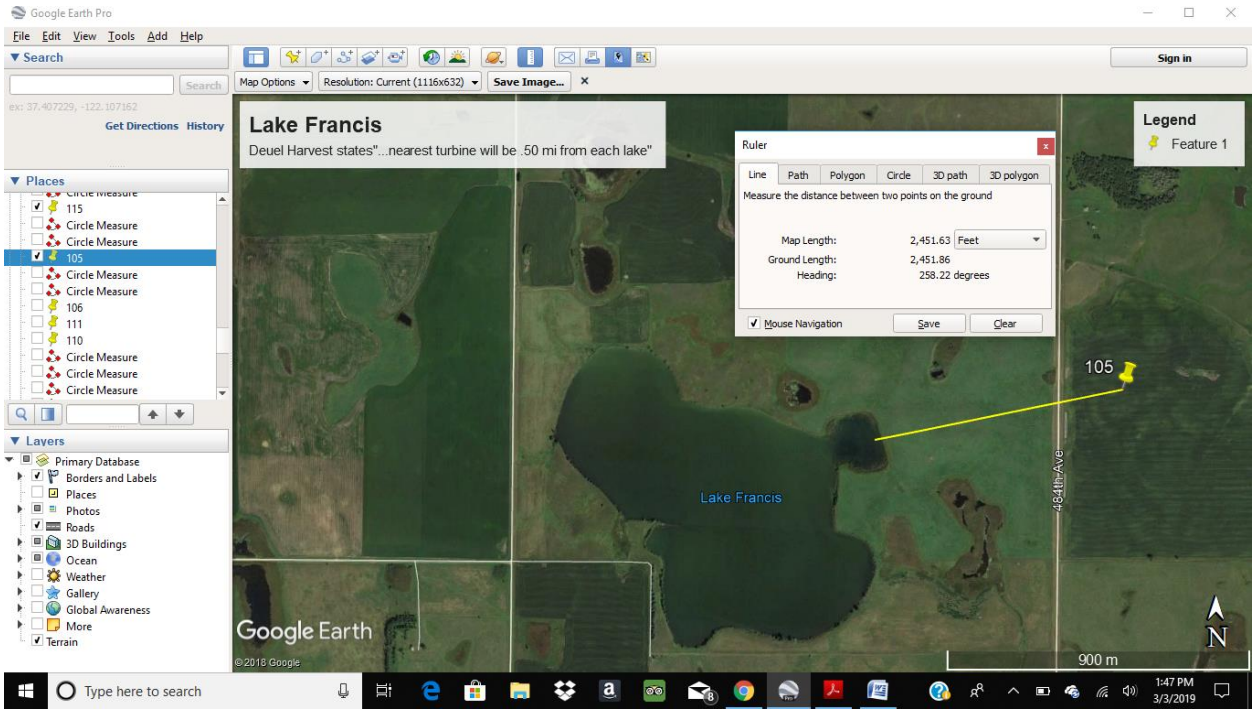
Google Earth Pro
File Edit View Tools Add Help
Search
Sign in
Map Options
Resolution: Current (1116x632)
Save Image...
Get Directions History
Lake Francis
Deuel Harvest states"...nearest turbine will be .50 mi from each lake"
Legend
Feature 1
Ruler
Line Path Polygon Circle 3D path 3D polygon
Measure the distance between two points on the ground
Map Length: 2,451.63 Feet
Ground Length: 2,451.86
Heading: 258.22 degrees
Mouse Navigation
Save
Clear
Places
115
Circle Measure
105
106
111
110
Layers
Primary Database
Borders and Labels
Places
Photos
Roads
3D Buildings
Ocean
Weather
Gallery
Global Awareness
More
Terrain
105
Lake Francis
484th Ave
Google Earth
©2018 Google
900 m
N
Type here to search
1:47 PM
3/3/2019

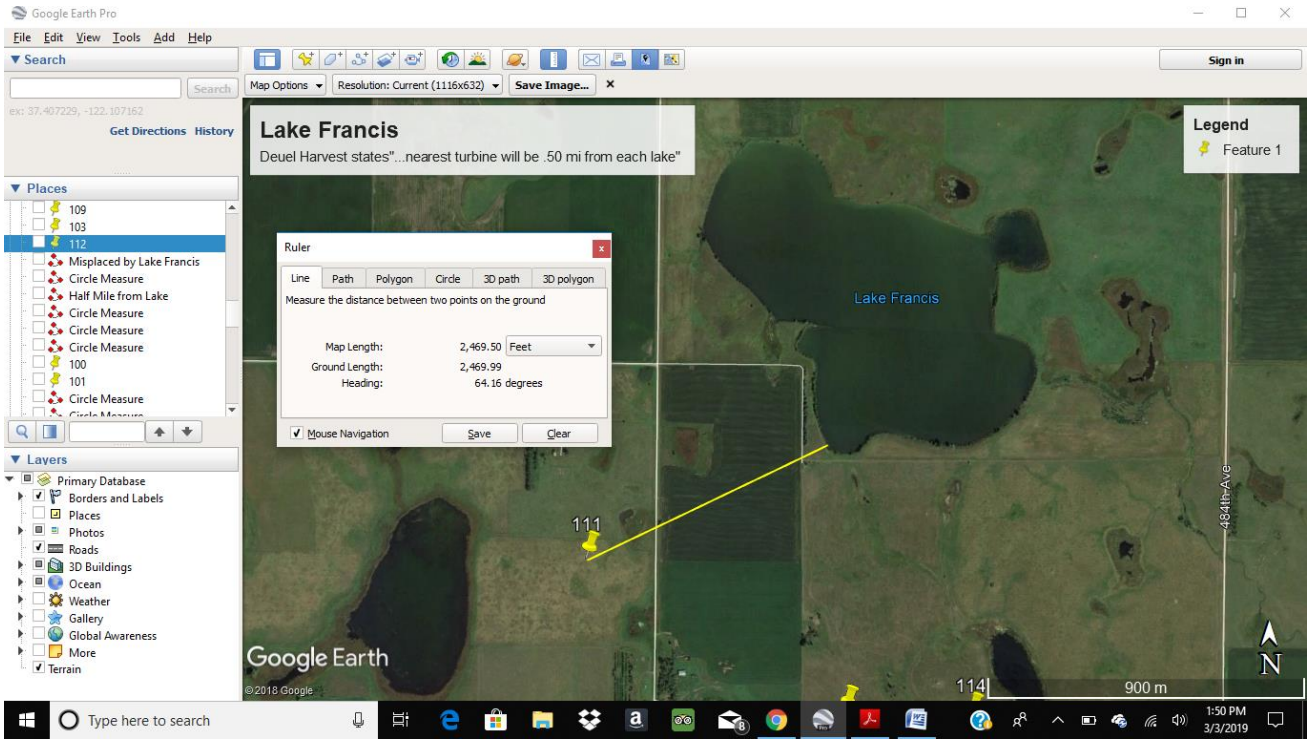
Google Earth Pro
File Edit View Tools Add Help
Search
Sign in
Map Options
Resolution: Current (1116x632)
Save Image...
Get Directions History
Lake Francis
Deuel Harvest states"...nearest turbine will be .50 mi from each lake"
Legend
Feature 1
Ruler
Line Path Polygon Circle 3D path 3D polygon
Measure the distance between two points on the ground
Map Length: 2,469.50 Feet
Ground Length: 2,469.99
Heading: 64.16 degrees
Mouse Navigation
Save
Clear
Places
109
103
112
Misplaced by Lake Francis
Circle Measure
Half Mile from Lake
100
101
Layers
Primary Database
Borders and Labels
Places
Photos
Roads
3D Buildings
Ocean
Weather
Gallery
Global Awareness
More
Terrain
Lake Francis
111
114
484th Ave
Google Earth
©2018 Google
900 m
N
Type here to search
1:50 PM
3/3/2019

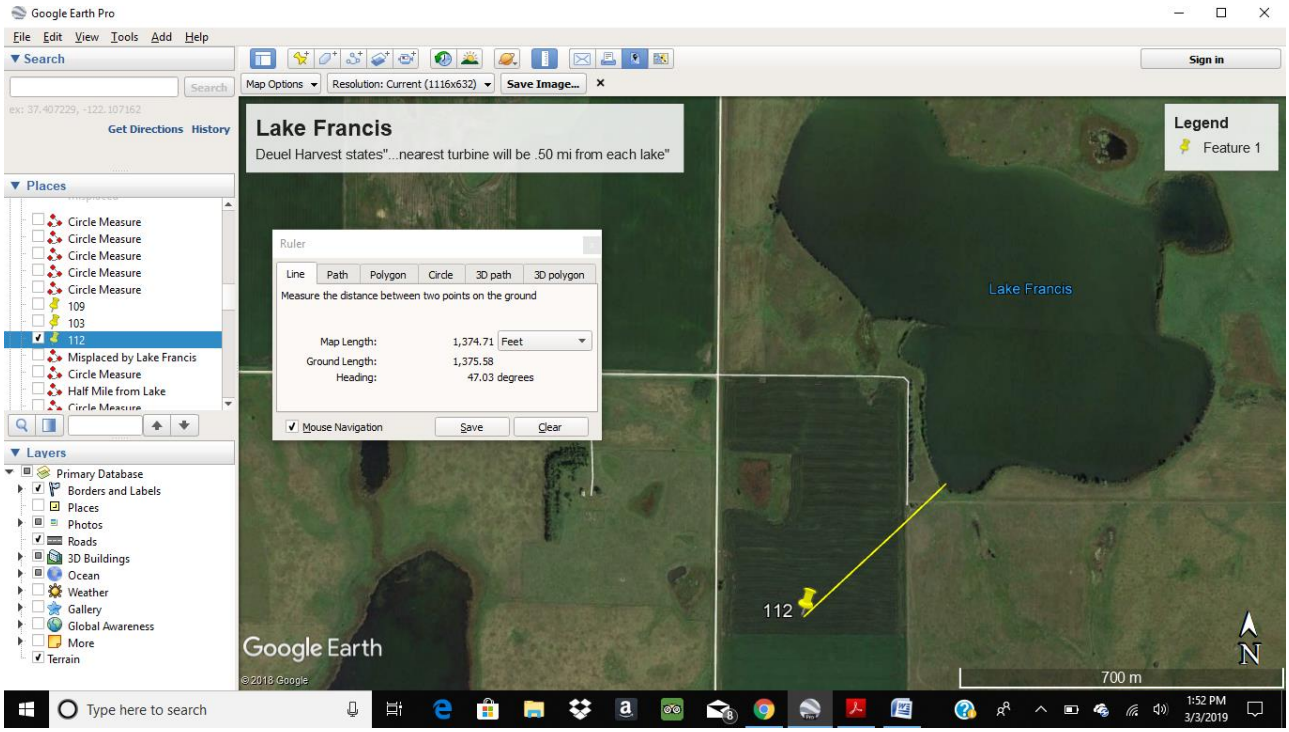
Google Earth Pro
File Edit View Tools Add Help
Search
Sign in
Map Options
Resolution: Current (1116x632)
Save Image...
Get Directions History
Lake Francis
Deuel Harvest states"...nearest turbine will be .50 mi from each lake"
Legend
Feature 1
Places
Circle Measure
109
103
112
Misplaced by Lake Francis
Half Mile from Lake
Layers
Primary Database
Borders and Labels
Places
Photos
Roads
3D Buildings
Ocean
Weather
Gallery
Global Awareness
More
Terrain
Ruler
Line Path Polygon Circle 3D path 3D polygon
Measure the distance between two points on the ground
Map Length: 1,374.71 Feet
Ground Length: 1,375.58
Heading: 47.03 degrees
Mouse Navigation
Save
Clear
Lake Francis
112
Google Earth
©2018 Google
700 m
N
Type here to search
1:52 PM
3/3/2019

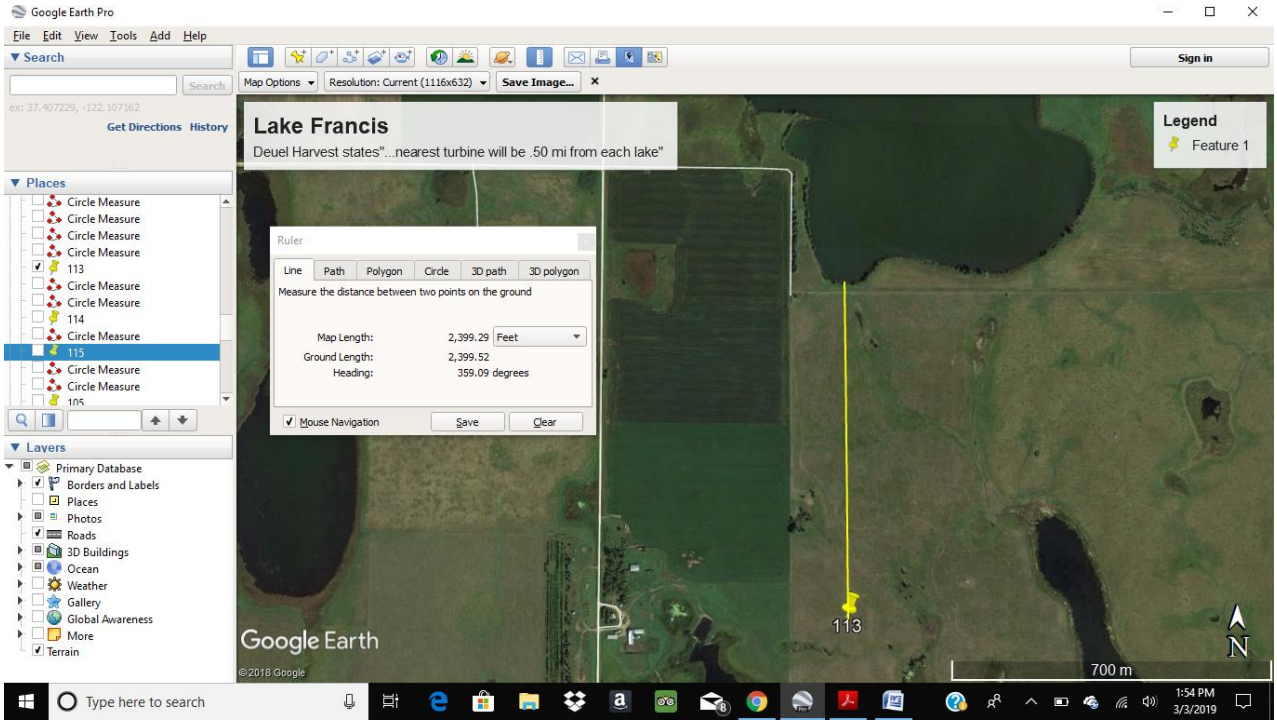
Google Earth Pro
File Edit View Tools Add Help
Search
Sign in
Map Options
Resolution: Current (1116x632)
Save Image...
Get Directions History
Lake Francis
Deuel Harvest states"...nearest turbine will be .50 mi from each lake"
Legend
Feature 1
Places
Circle Measure
113
114
115
Layers
Primary Database
Borders and Labels
Places
Photos
Roads
3D Buildings
Ocean
Weather
Gallery
Global Awareness
More
Terrain
Ruler
Line Path Polygon Circle 3D path 3D polygon
Measure the distance between two points on the ground
Map Length: 2,399.29 Feet
Ground Length: 2,399.52
Heading: 359.09 degrees
Mouse Navigation
Save
Clear
113
Google Earth
©2018 Google
700 m
N
Type here to search
1:54 PM
3/3/2019

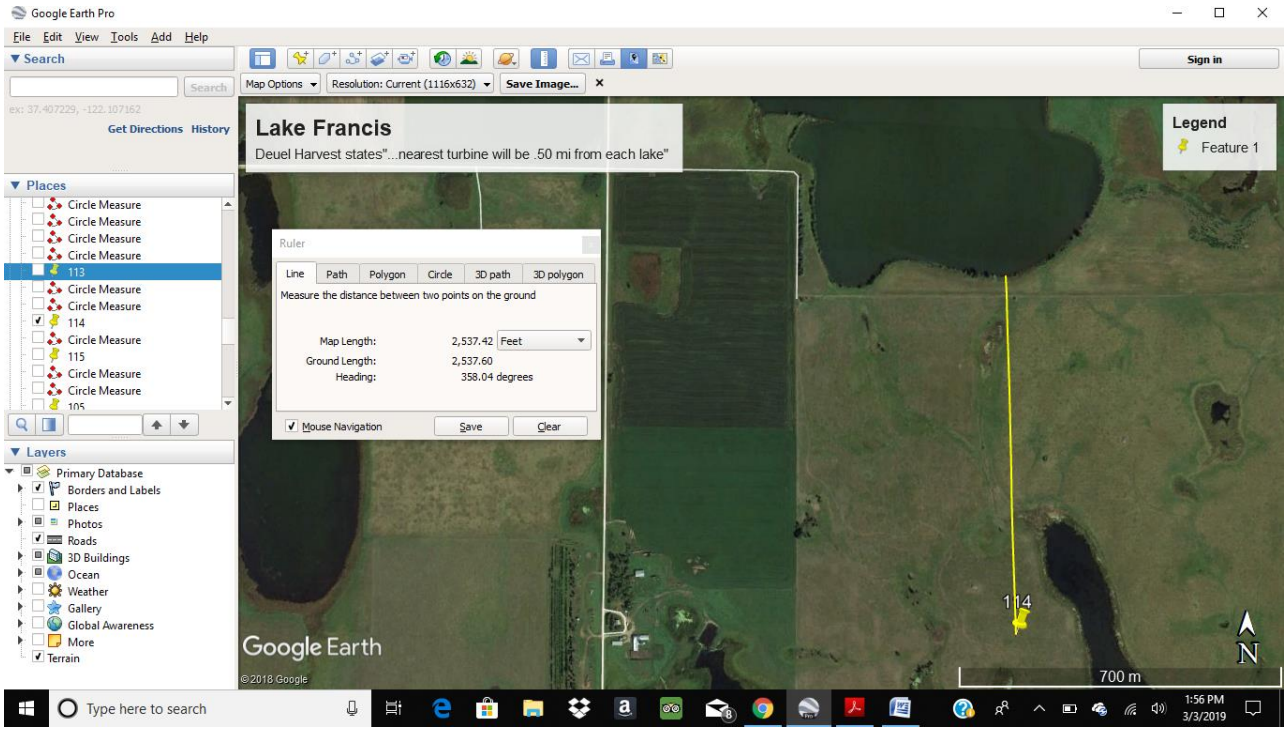
Google Earth Pro
File Edit View Tools Add Help
Search
Sign in
Map Options
Resolution: Current (1116x632)
Save Image...
Get Directions History
Lake Francis
Deuel Harvest states"...nearest turbine will be .50 mi from each lake"
Legend
Feature 1
Places
Circle Measure
113
114
115
Ruler
Line Path Polygon Circle 3D path 3D polygon
Measure the distance between two points on the ground
Map Length: 2,537.42 Feet
Ground Length: 2,537.60
Heading: 358.04 degrees
Mouse Navigation
Save
Clear
Layers
Primary Database
Borders and Labels
Places
Photos
Roads
3D Buildings
Ocean
Weather
Gallery
Global Awareness
More
Terrain
114
700 m
N
Google Earth
© 2018 Google
Type here to search
1:56 PM
3/3/2019

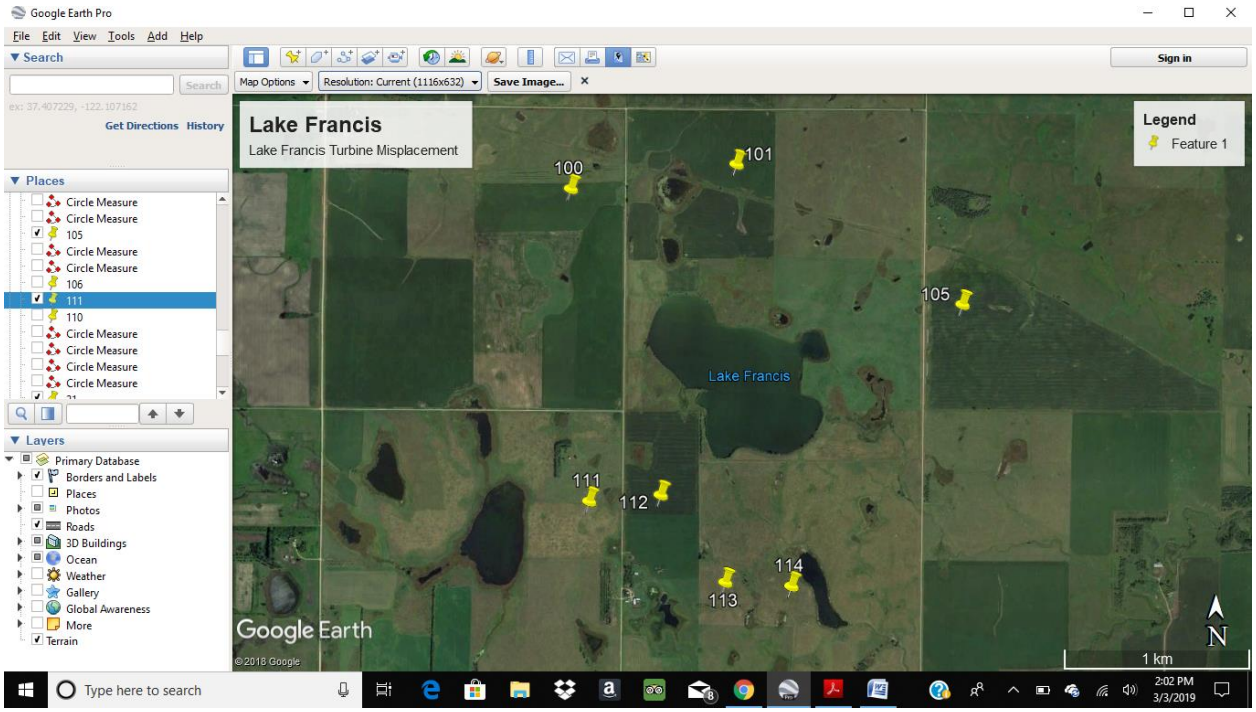
Google Earth Pro
File Edit View Tools Add Help
Search
Sign in
Map Options
Resolution: Current (1116x632)
Save Image...
Get Directions History
Lake Francis
Lake Francis Turbine Misplacement
Legend
Feature 1
Places
Circle Measure
105
106
111
110
Layers
Primary Database
Borders and Labels
Places
Photos
Roads
3D Buildings
Ocean
Weather
Gallery
Global Awareness
More
Terrain
100
101
105
Lake Francis
111
112
113
114
1 km
N
Google Earth
© 2018 Google
Type here to search
2:02 PM
3/3/2019

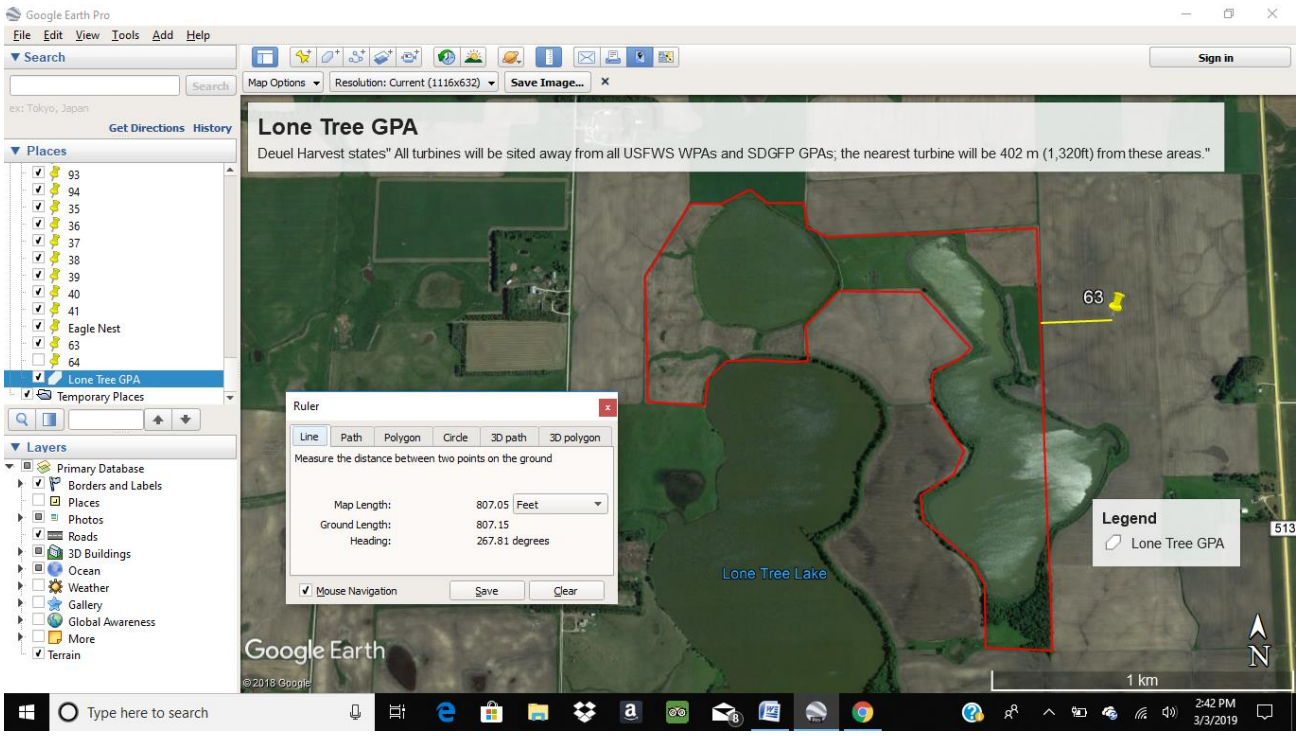
Google Earth Pro
File Edit View Tools Add Help
Search
Sign in
Map Options
Resolution: Current (1116x632)
Save Image...
Get Directions History
Places
93
94
35
36
37
38
39
40
41
Eagle Nest
63
64
Lone Tree GPA
Temporary Places
Layers
Primary Database
Borders and Labels
Places
Photos
Roads
3D Buildings
Ocean
Weather
Gallery
Global Awareness
More
Terrain
Lone Tree GPA
Deuel Harvest states" All turbines will be sited away from all USFWS WPAs and SDGFP GPAs; the nearest turbine will be 402 m (1,320ft) from these areas."
63
Ruler
Line Path Polygon Circle 3D path 3D polygon
Measure the distance between two points on the ground
Map Length: 807.05 Feet
Ground Length: 807.15
Heading: 267.81 degrees
Mouse Navigation
Save
Clear
Lone Tree Lake
Legend
Lone Tree GPA
513
Google Earth
©2018 Google
1 km
N
Type here to search
2:42 PM
3/3/2019

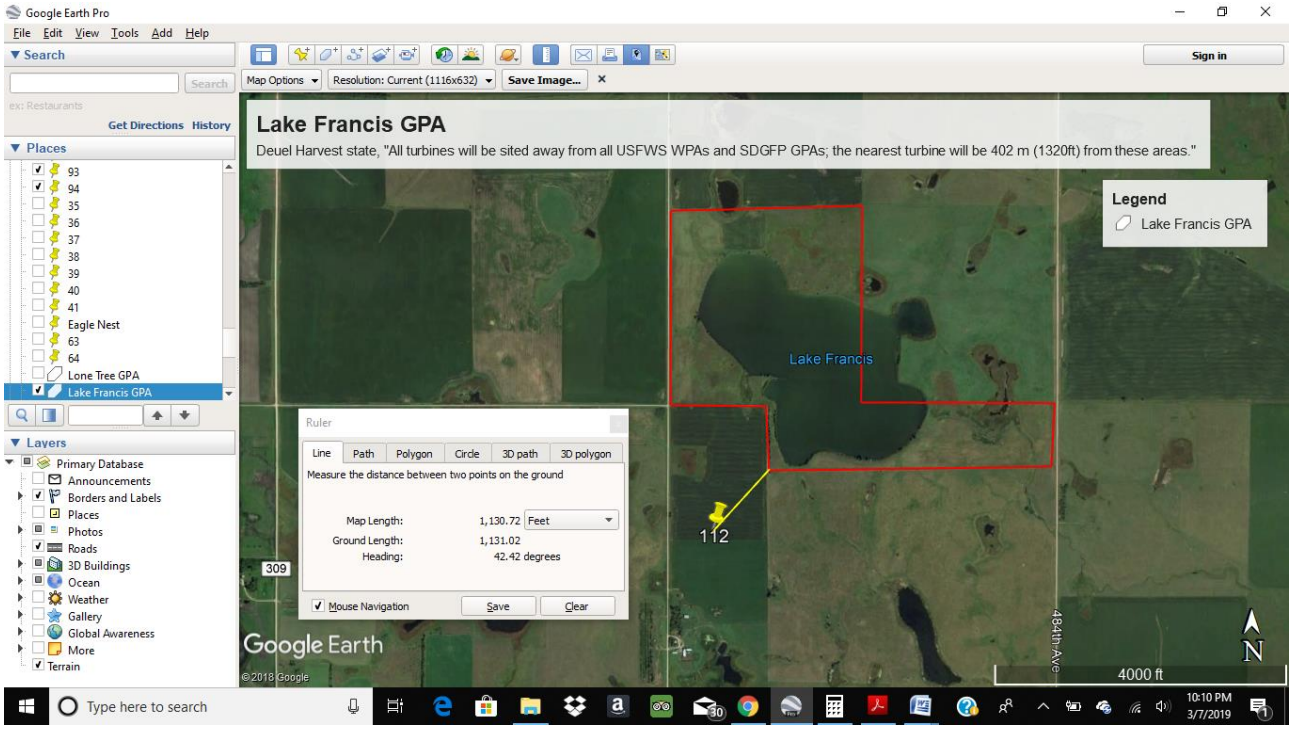
Google Earth Pro
File Edit View Tools Add Help
Search
Sign in
Map Options
Resolution: Current (1116x632)
Save Image...
Get Directions History
Places
93
94
35
36
37
38
39
40
41
Eagle Nest
63
64
Lone Tree GPA
Lake Francis GPA
Layers
Primary Database
Announcements
Borders and Labels
Places
Photos
Roads
3D Buildings
Ocean
Weather
Gallery
Global Awareness
More
Terrain
Lake Francis GPA
Deuel Harvest state, "All turbines will be sited away from all USFWS WPAs and SDGFP GPAs; the nearest turbine will be 402 m (1320ft) from these areas."
Legend
Lake Francis GPA
Lake Francis
Ruler
Line Path Polygon Circle 3D path 3D polygon
Measure the distance between two points on the ground
Map Length: 1,130.72 Feet
Ground Length: 1,131.02
Heading: 42.42 degrees
Mouse Navigation
Save
Clear
112
309
484th Ave
Google Earth
©2018 Google
4000 ft
N
Type here to search
10:10 PM
3/7/2019