BUILDING PERMIT

Permit No. 2499 issued by

Charles Mix County, South Dakota

on 7-25-18

Signed: Lisa Ronwald

Director of Equalization Office

(This permit must be placed in a conspicuous location on the building site for the duration of the construction of work described. --Section 4, Building Permit Ordinance).

#26

BUILDING PERMIT

Permit No. 2498 issued by

Charles Mix County, South Dakota

on 7-25-18

Signed: Lia Ronwald

Director of Equalization Office

(This permit must be placed in a conspicuous location on the building site for the duration of the construction of work described. --Section 4, Building Permit Ordinance).

#64

BUILDING PERMIT

Permit No. 2497 issued by

Charles Mix County, South Dakota

on 7-25-18

Signed: Lisa Ronwald

Director of Equalization Office

(This permit must be placed in a conspicuous location on the building site for the duration of the construction of work described. --Section 4, Building Permit Ordinance).

#61

BUILDING PERMIT

Permit No. 2496 issued by

Charles Mix County, South Dakota

on 7-25-18

Signed: Lisa Ronwold

Director of Equalization Office

(This permit must be placed in a conspicuous location on the building site for the duration of the construction of work described. --Section 4, Building Permit Ordinance).

#63

BUILDING PERMIT

Permit No. 2495 issued by

Charles Mix County, South Dakota

on 7-25-18

Signed: Lisa Konvold

Director of Equalization Office

(This permit must be placed in a conspicuous location on the building site for the duration of the construction of work described. --Section 4, Building Permit Ordinance).

#62

BUILDING PERMIT

Permit No. 2494 issued by

Charles Mix County, South Dakota

on 7-25-18

Signed: Lia Romsek

Director of Equalization Office

(This permit must be placed in a conspicuous location on the building site for the duration of the construction of work described. --Section 4, Building Permit Ordinance).

#60

BUILDING PERMIT

Permit No. 2493 issued by

Charles Mix County, South Dakota

on 7-25-18

Signed: Lisa Ronsold

Director of Equalization Office

(This permit must be placed in a conspicuous location on the building site for the duration of the construction of work described. --Section 4, Building Permit Ordinance).

#45

BUILDING PERMIT

Permit No. 2492 issued by

Charles Mix County, South Dakota

on 7-25-18

Signed: Lia Ronwald

Director of Equalization Office

(This permit must be placed in a conspicuous location on the building site for the duration of the construction of work described. --Section 4, Building Permit Ordinance). #41

BUILDING PERMIT

Permit No. 2491 issued by

Charles Mix County, South Dakota

on 7-25-18

Signed: Lia Romvold

Director of Equalization Office

(This permit must be placed in a conspicuous location on the building site for the duration of the construction of work described. --Section 4, Building Permit Ordinance).

#49

BUILDING PERMIT

Permit No. 2490 issued by

Charles Mix County, South Dakota

on 7-25-18

Signed: Lia Thomsobl

Director of Equalization Office

(This permit must be placed in a conspicuous location on the building site for the duration of the construction of work described. --Section 4, Building Permit Ordinance).

#58

BUILDING PERMIT

Permit No. 2489 issued by

Charles Mix County, South Dakota

on 7-25-18

Signed: Lia Thomsobl

Director of Equalization Office

(This permit must be placed in a conspicuous location on the building site for the duration of the construction of work described. --Section 4, Building Permit Ordinance).

#39

BUILDING PERMIT

Permit No. 2488 issued by

Charles Mix County, South Dakota

on 7-25-18

Signed: Lia Rowsell

Director of Equalization Office

(This permit must be placed in a conspicuous location on the building site for the duration of the construction of work described. --Section 4, Building Permit Ordinance).

#37

BUILDING PERMIT

Permit No. 2487 issued by

Charles Mix County, South Dakota

on 7-25-18

Signed: Lia Ronsrobl

Director of Equalization Office

(This permit must be placed in a conspicuous location on the building site for the duration of the construction of work described. --Section 4, Building Permit Ordinance).

#12

BUILDING PERMIT

Permit No. 2486 issued by

Charles Mix County, South Dakota

on 7-25-18

Signed: Lia Rowsell

Director of Equalization Office

(This permit must be placed in a conspicuous location on the building site for the duration of the construction of work described. --Section 4, Building Permit Ordinance).

#8

BUILDING PERMIT

Permit No. 2485 issued by

Charles Mix County, South Dakota

on 7-25-18

Signed: Lia Ronwold

Director of Equalization Office

(This permit must be placed in a conspicuous location on the building site for the duration of the construction of work described. --Section 4, Building Permit Ordinance).

#9

BUILDING PERMIT

Permit No. 2484 issued by

Charles Mix County, South Dakota

on 7-25-18

Signed: Lia Ronwald

Director of Equalization Office

(This permit must be placed in a conspicuous location on the building site for the duration of the construction of work described. --Section 4, Building Permit Ordinance).

#110

BUILDING PERMIT

Permit No. 2483 issued by

Charles Mix County, South Dakota

on 7-25-18

Signed: Lia Ronwall

Director of Equalization Office

(This permit must be placed in a conspicuous location on the building site for the duration of the construction of work described. --Section 4, Building Permit Ordinance).

#15

BUILDING PERMIT

Permit No. 2482 issued by

Charles Mix County, South Dakota

on 7-25-18

Signed: Lia Romsold

Director of Equalization Office

(This permit must be placed in a conspicuous location on the building site for the duration of the construction of work described. --Section 4, Building Permit Ordinance).

#22

BUILDING PERMIT

Permit No. 2481 issued by

Charles Mix County, South Dakota

on 7-25-18

Signed: Lia Romvold

Director of Equalization Office

(This permit must be placed in a conspicuous location on the building site for the duration of the construction of work described. --Section 4, Building Permit Ordinance).

#23

BUILDING PERMIT

Permit No. 2480 issued by

Charles Mix County, South Dakota

on 7-25-18

Signed: Lia Ronwski

Director of Equalization Office

(This permit must be placed in a conspicuous location on the building site for the duration of the construction of work described. --Section 4, Building Permit Ordinance).

#57

BUILDING PERMIT

Permit No. 2479 issued by

Charles Mix County, South Dakota

on 7-25-18

Signed: Lia Ronvold

Director of Equalization Office

(This permit must be placed in a conspicuous location on the building site for the duration of the construction of work described. --Section 4, Building Permit Ordinance).

#48

BUILDING PERMIT

Permit No. 2478 issued by

Charles Mix County, South Dakota

on 7-25-18

Signed: Lia Ronwold

Director of Equalization Office

(This permit must be placed in a conspicuous location on the building site for the duration of the construction of work described. --Section 4, Building Permit Ordinance).

#40

BUILDING PERMIT

Permit No. 2477 issued by

Charles Mix County, South Dakota

on 7-25-18

Signed: Lia Ronwold

Director of Equalization Office

(This permit must be placed in a conspicuous location on the building site for the duration of the construction of work described. --Section 4, Building Permit Ordinance).

#32

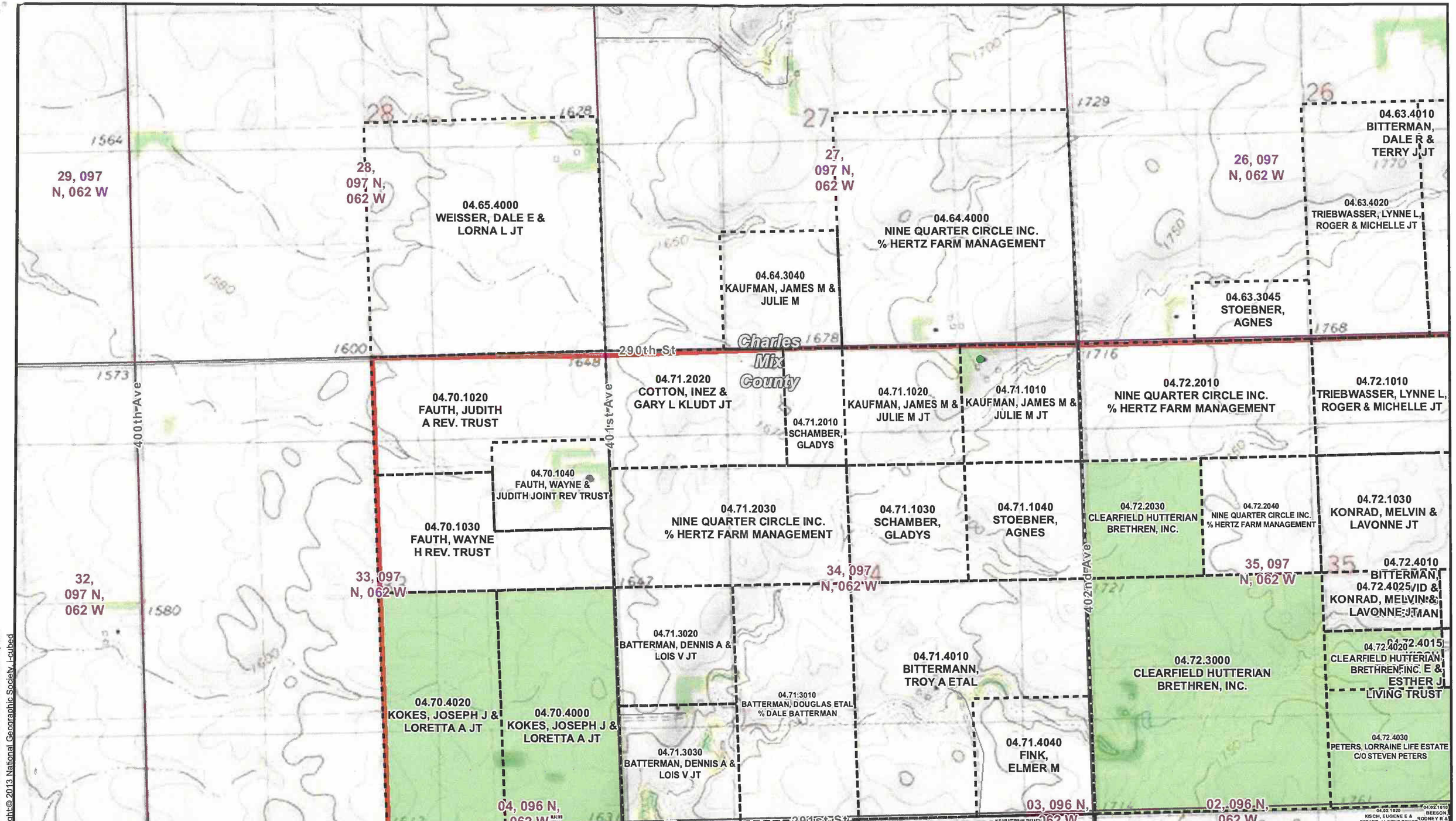

Turbine Locations
Prevailing Winds, LLC
Wind Energy Facility
Charles Mix County, SD
Page 1 of 14

Source: sPower, ESRI, and Burns & McDonnell Engineering Company Inc.

Issued: 7/12/2018

Path: Z:\Clients\ENS\SPowerGroup\104294_PrevailingWind\Studies\Geospatial\DataFiles\ArcDocs\County_Permits\Charles_Mix_County_Maps_USGS.mxd dwerth 7/12/2018
COPYRIGHT © 2018 BURNS & McDONNELL ENGINEERING COMPANY, INC.
Service Layer Credits: Copyright:© 2013 National Geographic Society, i-cubed

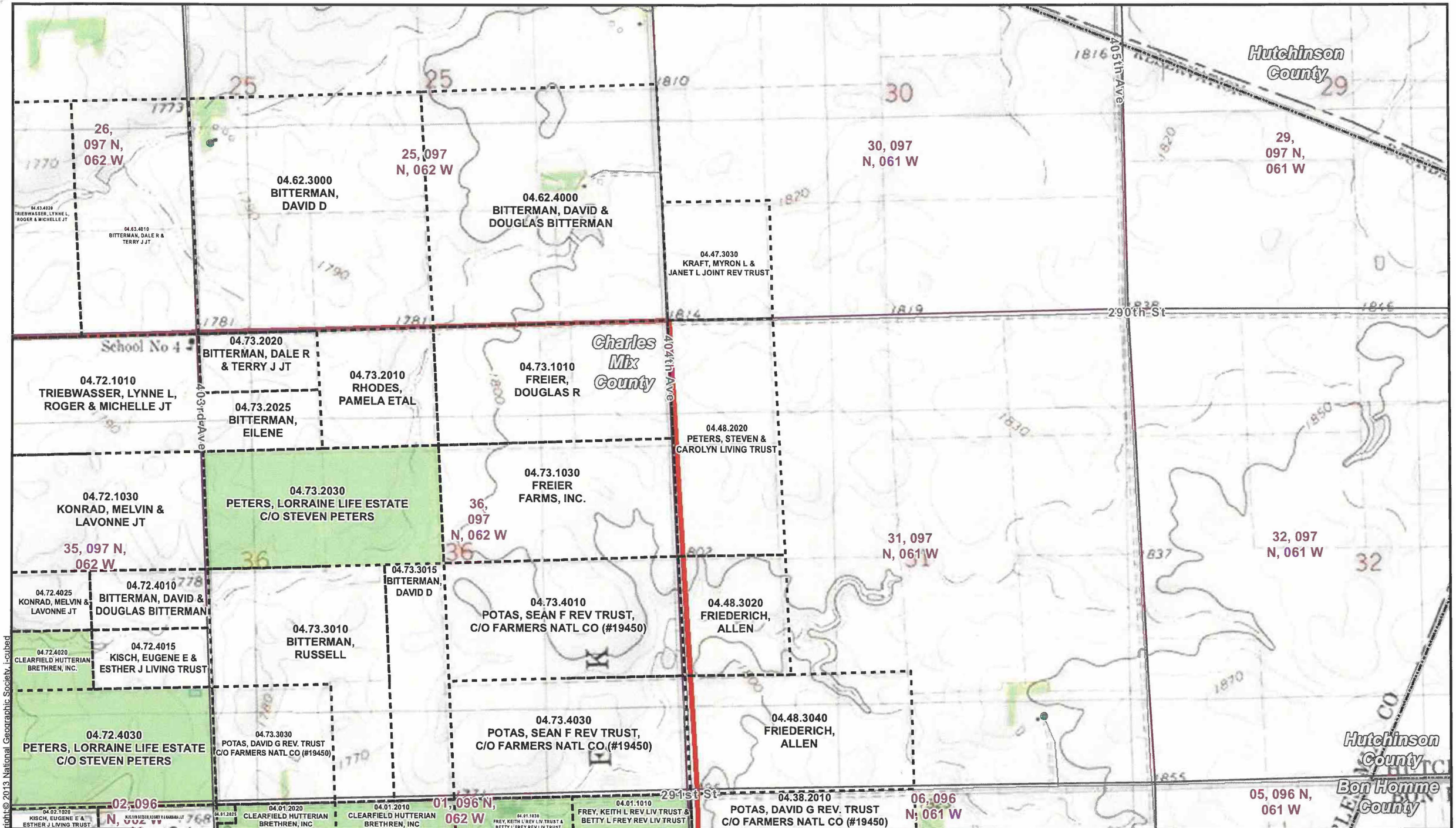

Turbine Locations
Prevailing Winds, LLC
Wind Energy Facility
Charles Mix County, SD
Page 2 of 14

Source: sPower, ESRI, and Burns & McDonnell Engineering Company Inc.

Issued: 7/12/2018

Path: Z:\Clients\ENS\SPowerGroup\104294_PrevailingWind\Studies\Geospatial\DataFiles\ArcDocs\County_Permits\Charles_Mix_County_Maps_USGS.mxd dwerth 7/12/2018

COPYRIGHT © 2018 BURNS & McDONNELL ENGINEERING COMPANY, INC.
Service Layer Credits: Copyright:© 2013 National Geographic Society, i-cubed

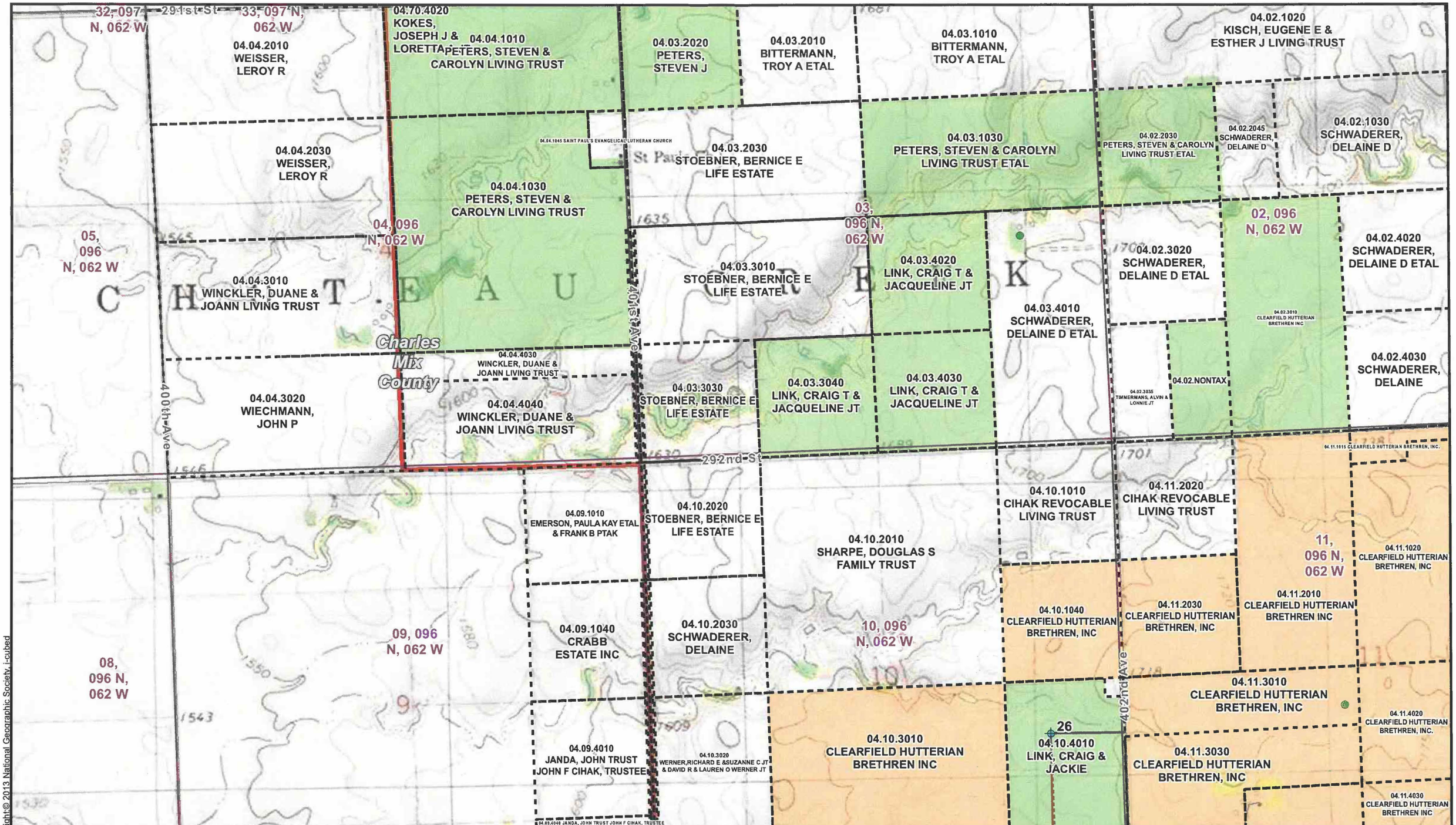

Turbine
MET Tower
Access Road
Collector Line
Crane Path
Occupied Residences
Leased
Setback Waiver
Parcel Boundary
Section Line
2018 Project Boundary (Current Project Area)
County Boundary

NORTH

1,000 500 0 1,000
Scale in Feet

Locator Map

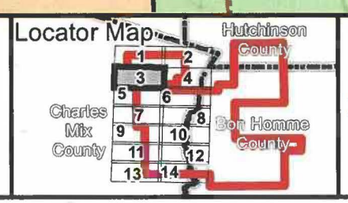

BURNS McDONNELL

Turbine Locations
Prevailing Winds, LLC
Wind Energy Facility
Charles Mix County, SD
Page 3 of 14

Source: sPower, ESRI, and Burns & McDonnell Engineering Company Inc.

Issued: 7/12/2018

Path: Z:\Clients\ENS\SPowerGroup\104294_PrevailingWind\Studies\Geospatial\DataFiles\ArcDocs\County_Permits\Charles_Mix_County_Maps_USGS.mxd dwerth 7/12/2018

COPYRIGHT © 2018 BURNS & McDONNELL ENGINEERING COMPANY, INC.
Service Layer Credits: Copyright:© 2013 National Geographic Society, i-cubed

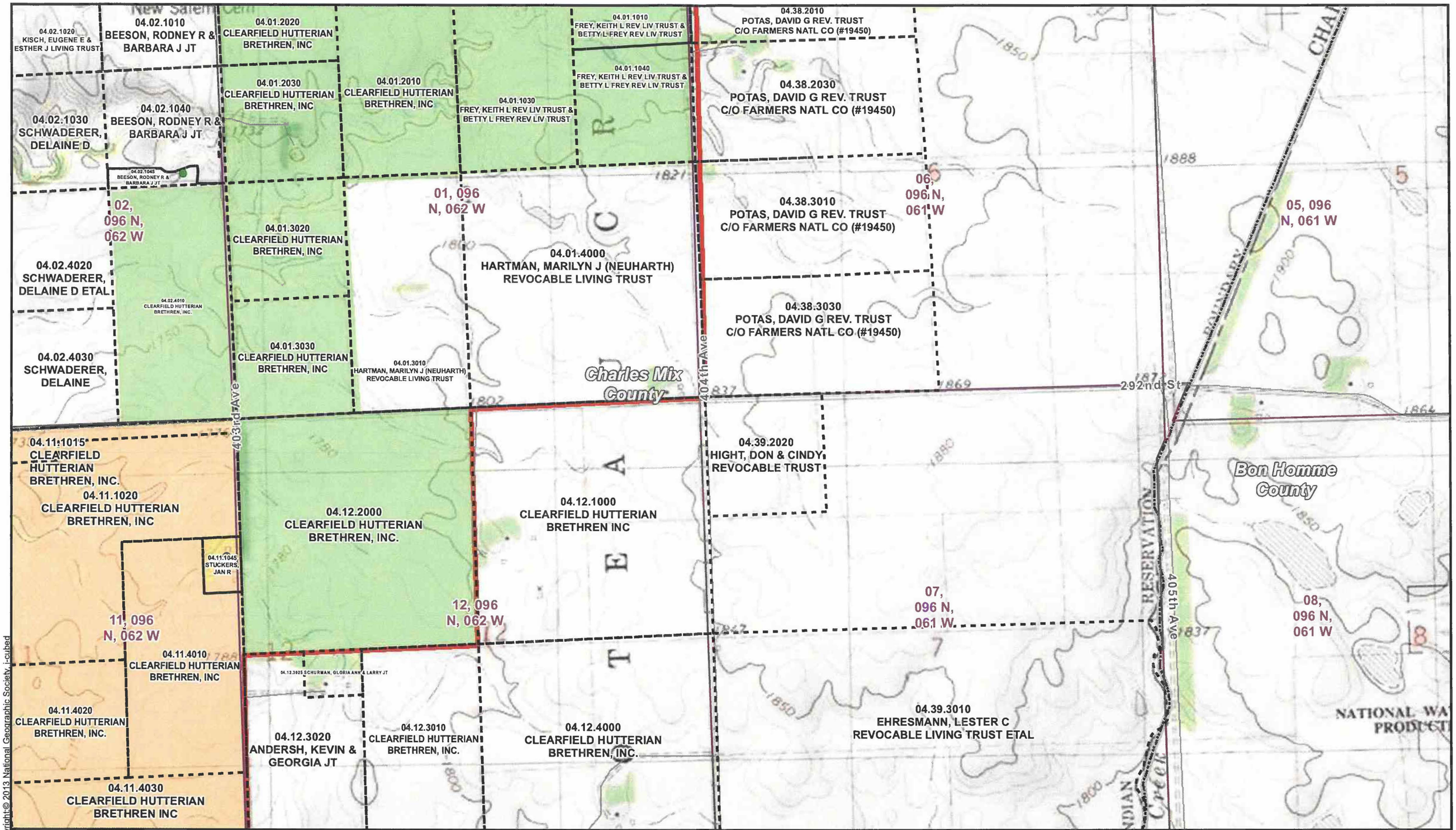

Turbine Locations
Prevailing Winds, LLC
Wind Energy Facility
Charles Mix County, SD
Page 4 of 14

Path: Z:\Clients\ENS\SPowerGroup\104294_PrevailingWindStudies\Geospatial\DataFiles\ArcDocs\County_Permits\Charles_Mix_County_Maps_USGS.mxd dwerth 7/12/2018

COPYRIGHT © 2018 BURNS & McDONNELL ENGINEERING COMPANY, INC.
Service Layer Credits: Copyright:© 2013 National Geographic Society, i-cubed

Source: sPower, ESRI, and Burns & McDonnell Engineering Company Inc.

Issued: 7/12/2018

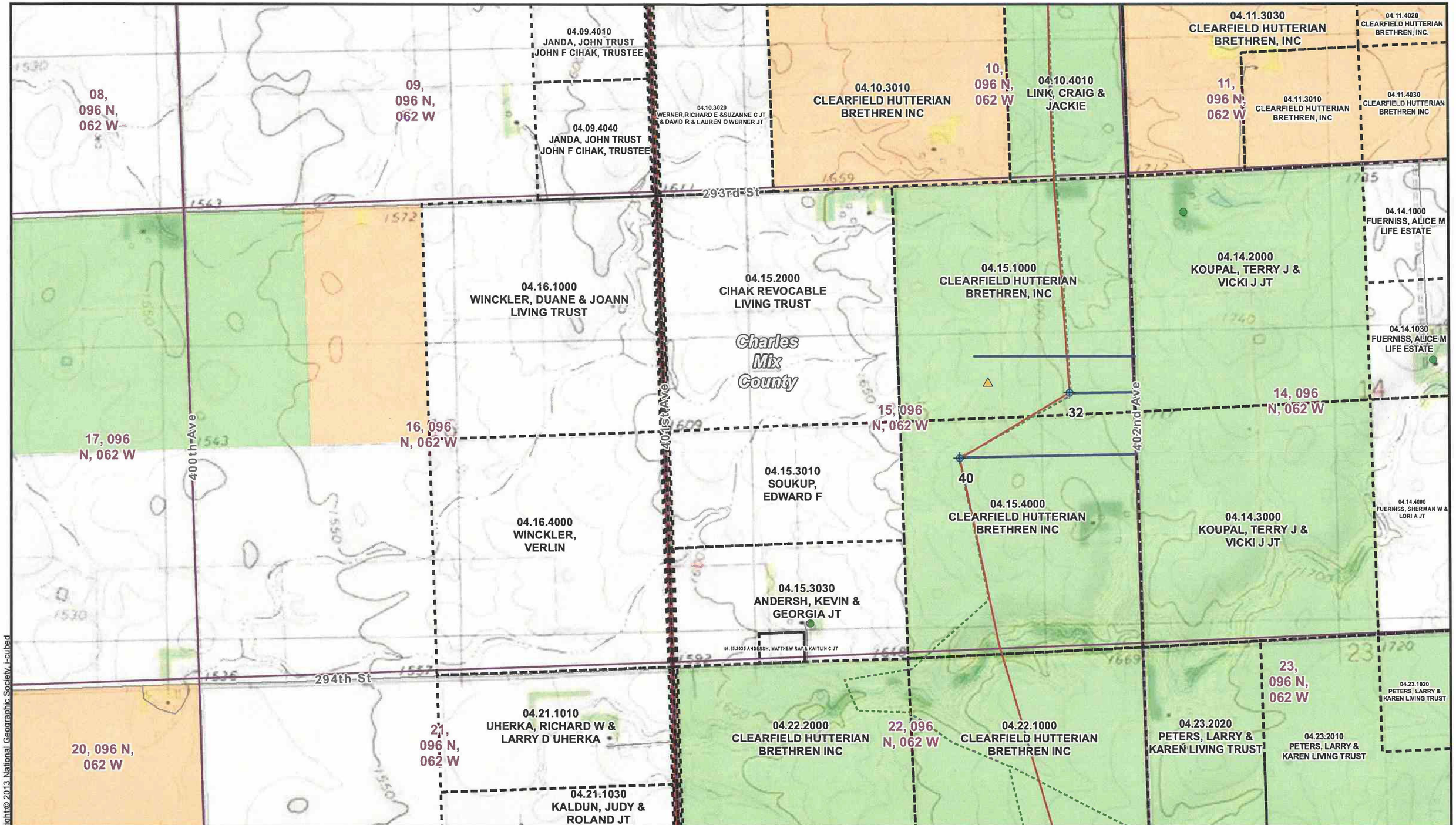

Turbine Locations
Prevailing Winds, LLC
Wind Energy Facility
Charles Mix County, SD
Page 5 of 14

Source: sPower, ESRI, and Burns & McDonnell Engineering Company Inc.

Issued: 7/12/2018

Path: Z:\Clients\ENS\SPowerGroup\104294_PrevailingWind\Studies\Geospatial\DataFiles\ArcDocs\County_Permits\Charles_Mix_County_Maps_USGS.mxd dwerth 7/12/2018
COPYRIGHT © 2018 BURNS & McDONNELL ENGINEERING COMPANY, INC.
Service Layer Credits: Copyright:© 2013 National Geographic Society, i-cubed

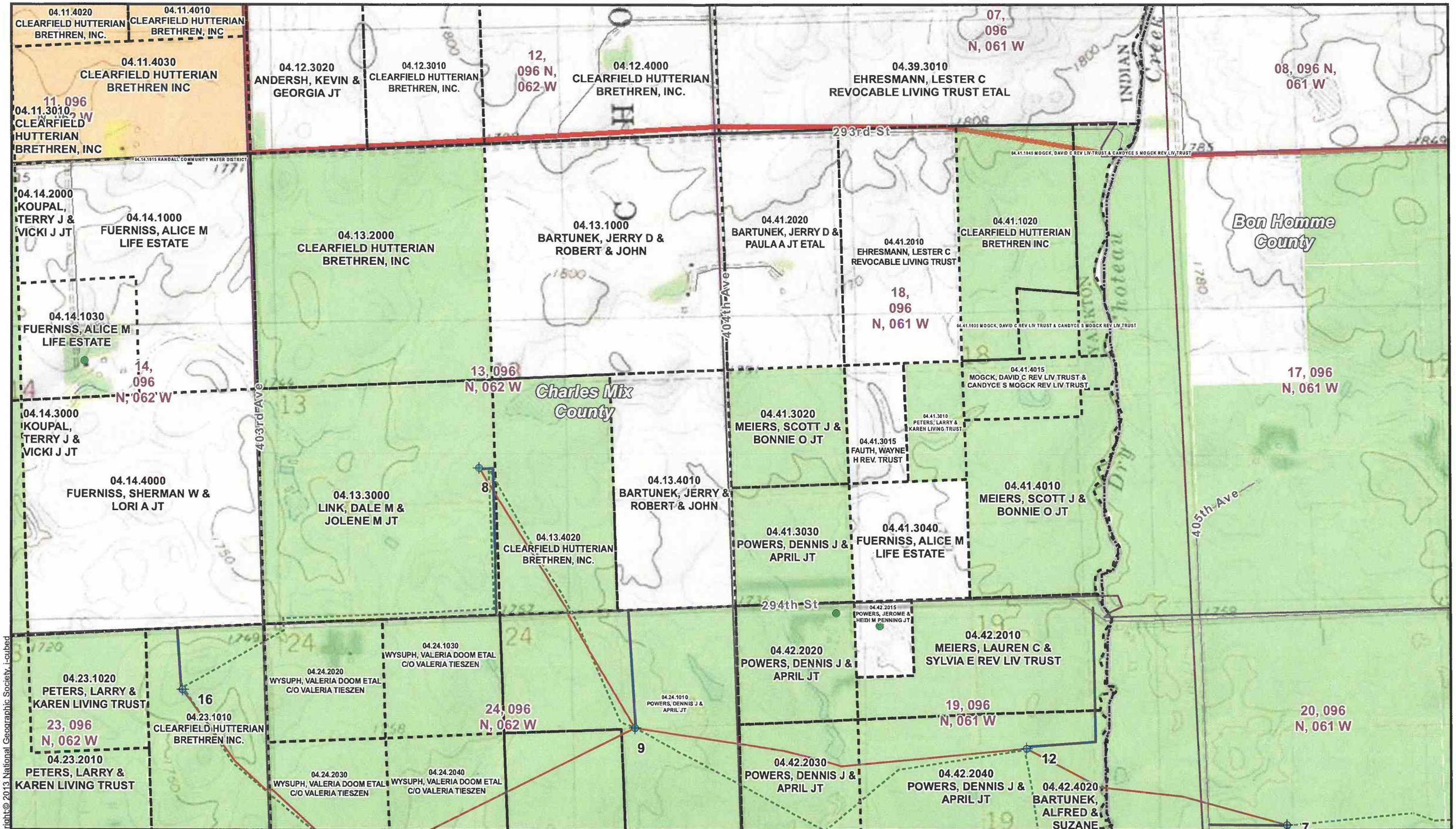

Turbine Locations
Prevailing Winds, LLC
Wind Energy Facility
Charles Mix County, SD
Page 6 of 14

Source: sPower, ESRI, and Burns & McDonnell Engineering Company Inc.

Issued: 7/12/2018

Path: Z:\Clients\ENS\SPowerGroup\104294_PrevailingWindStudies\Geospatial\DataFiles\ArcDocs\County_Permits\Charles_Mix_County_Maps_USGS.mxd dwerth 7/12/2018

COPYRIGHT © 2018 BURNS & McDONNELL ENGINEERING COMPANY, INC.
Service Layer Credits: Copyright © 2013 National Geographic Society, i-cubed

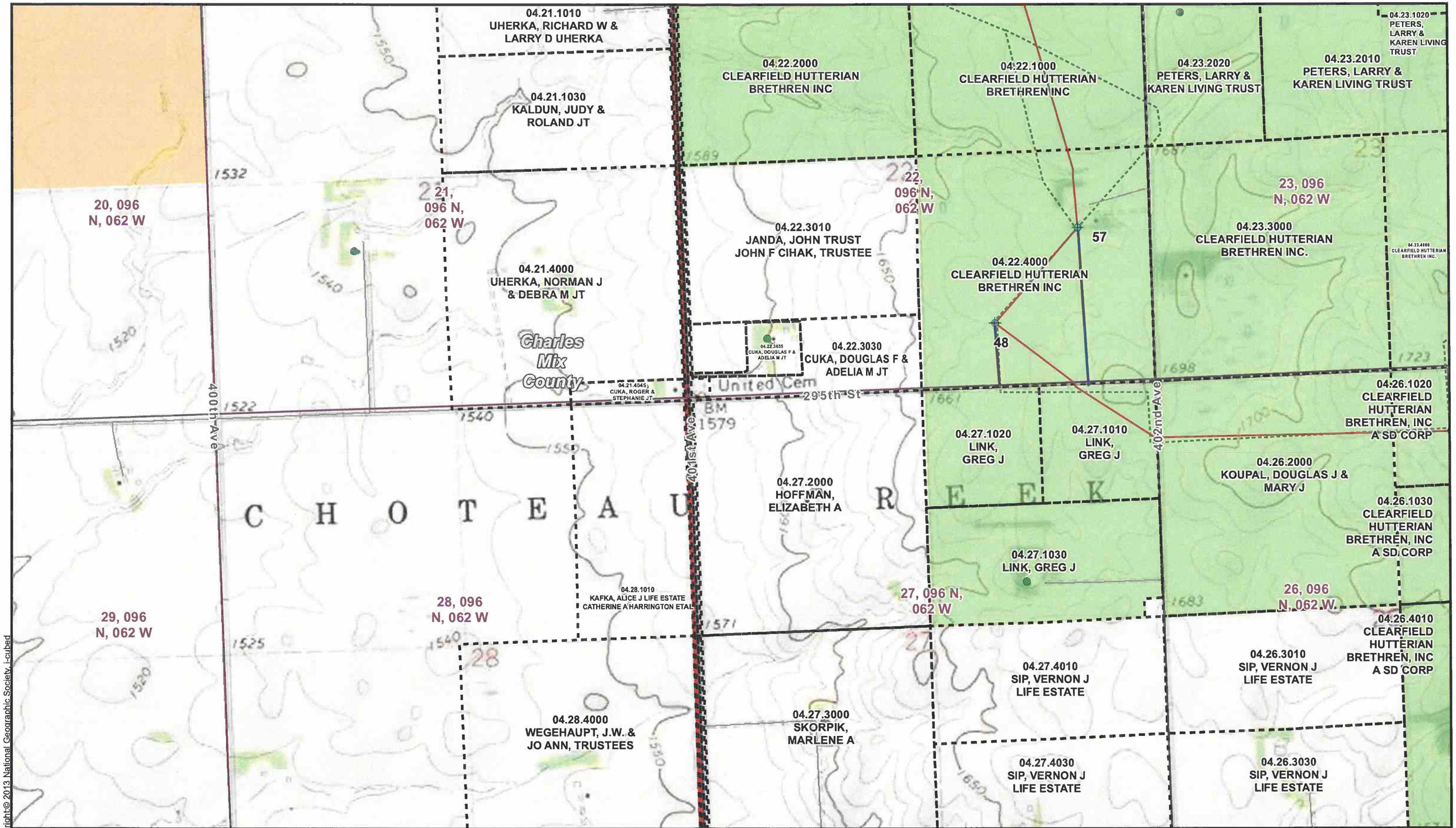

Turbine Locations
Prevailing Winds, LLC
Wind Energy Facility
Charles Mix County, SD
Page 7 of 14

Path: Z:\Clients\ENS\SPowerGroup\104294_PrevailingWind\Studies\Geospatial\DataFiles\ArcDocs\County_Permits\Charles_Mix_County_Maps_USGS.mxd dwerth 7/12/2018

COPYRIGHT © 2018 BURNS & McDONNELL ENGINEERING COMPANY, INC.
Service Layer Credits: Copyright:© 2013 National Geographic Society, i-cubed

Source: sPower, ESRI, and Burns & McDonnell Engineering Company Inc.

Issued: 7/12/2018

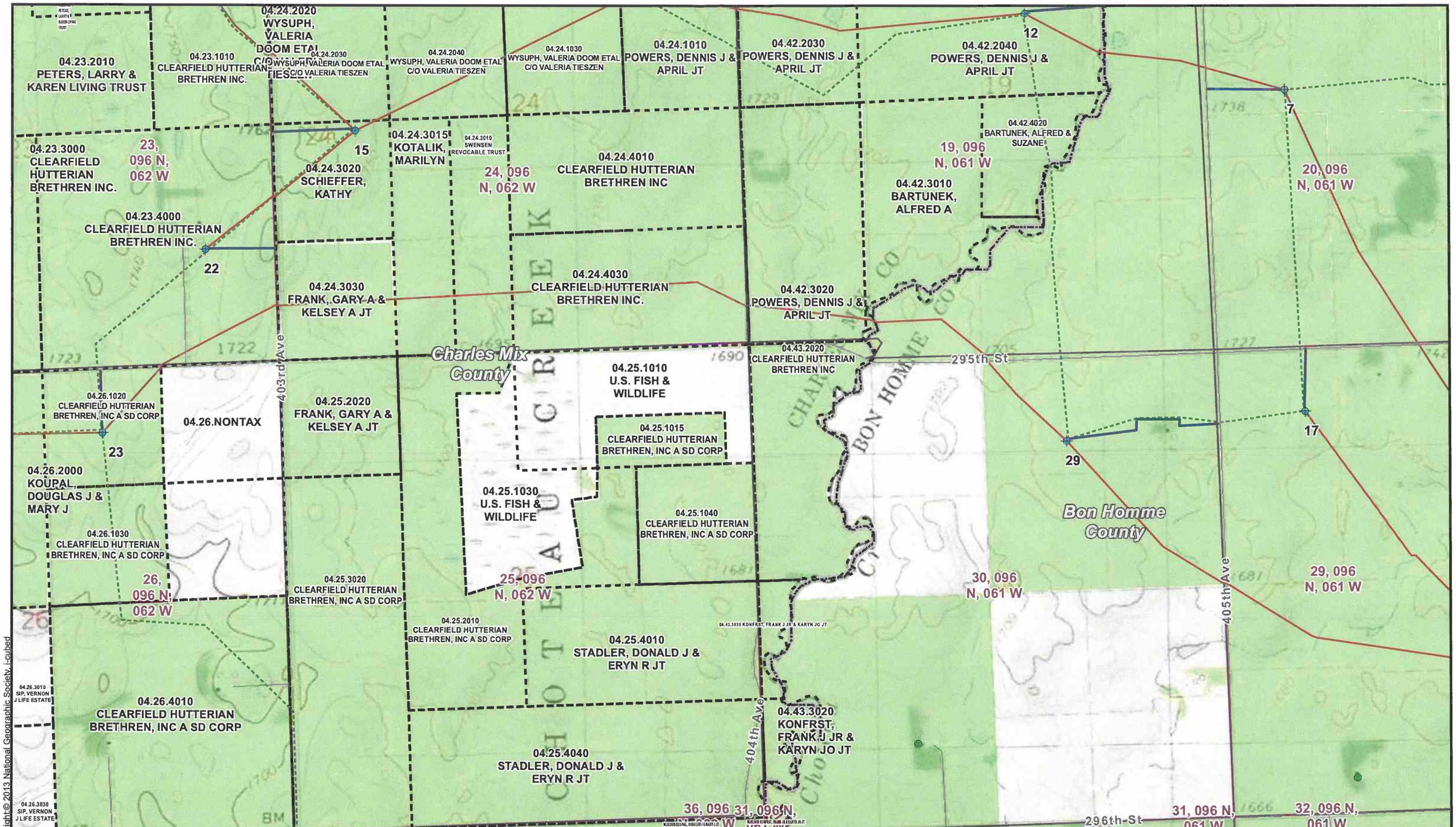

Turbine Locations
Prevailing Winds, LLC
Wind Energy Facility
Charles Mix County, SD
Page 8 of 14

Path: Z:\Clients\ENS\SPowerGroup\104294_PrevailingWind\Studies\Geospatial\DataFiles\ArcDocs\County_Permits\Charles_Mix_County_Maps_USGS.mxd dwerth 7/12/2018

COPYRIGHT © 2018 BURNS & McDONNELL ENGINEERING COMPANY, INC.
Service Layer Credits: Copyright:© 2013 National Geographic Society, i-cubed

Source: sPower, ESRI, and Burns & McDonnell Engineering Company Inc.

Issued: 7/12/2018

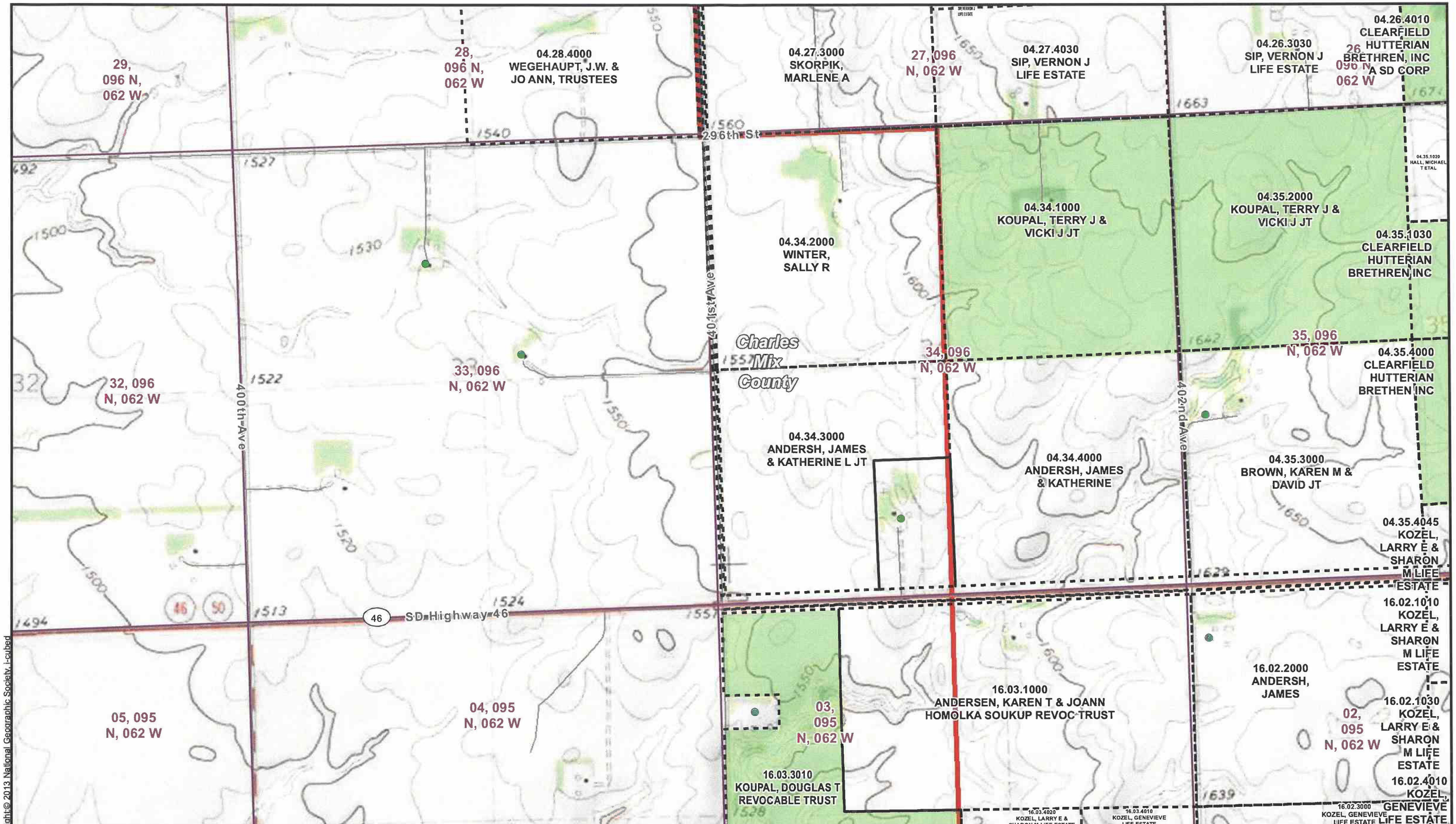

Turbine
MET Tower
Access Road
Collector Line
Crane Path
Occupied Residences
Leased
Setback Waiver
Parcel Boundary
Section Line
2018 Project Boundary (Current Project Area)
County Boundary

NORTH

1,000 500 0 1,000
Scale in Feet

Locator Map

BURNS McDONNELL

Turbine Locations
Prevailing Winds, LLC
Wind Energy Facility
Charles Mix County, SD
Page 9 of 14

Source: sPower, ESRI, and Burns & McDonnell Engineering Company Inc.

Issued: 7/12/2018

Path: Z:\Clients\ENS\SPowerGroup\104294_PrevailingWind\Studies\Geospatial\DataFiles\ArcDocs\County_Permits\Charles_Mix_County_Maps_USGS.mxd dwerth 7/12/2018

COPYRIGHT © 2018 BURNS & McDONNELL ENGINEERING COMPANY, INC.
Service Layer Credits: Copyright:© 2013 National Geographic Society, i-cubed

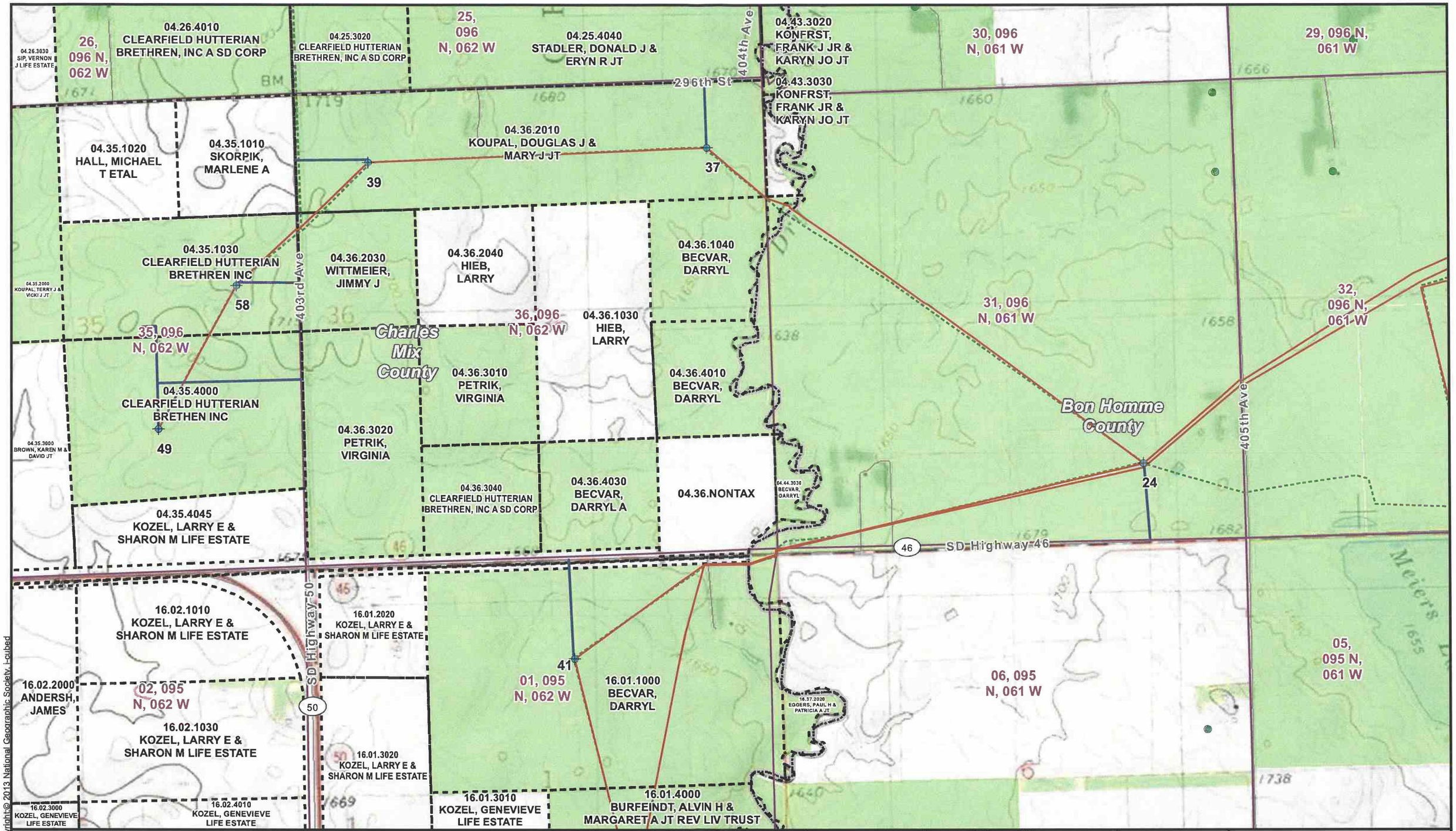

BURNS McDONNELL

Turbine Locations
Prevailing Winds, LLC
Wind Energy Facility
Charles Mix County, SD
Page 10 of 14

Path: Z:\Clients\ENS\SPowerGroup\104294_PrevailingWind\Studies\Geospatial\DataFiles\ArcDocs\County_Permits\Charles_Mix_County_Maps_USGS.mxd dwerth 7/12/2018

COPYRIGHT © 2018 BURNS & McDONNELL ENGINEERING COMPANY, INC.
Service Layer Credits: Copyright:© 2013 National Geographic Society, i-cubed

Source: sPower, ESRI, and Burns & McDonnell Engineering Company Inc.

Issued: 7/12/2018

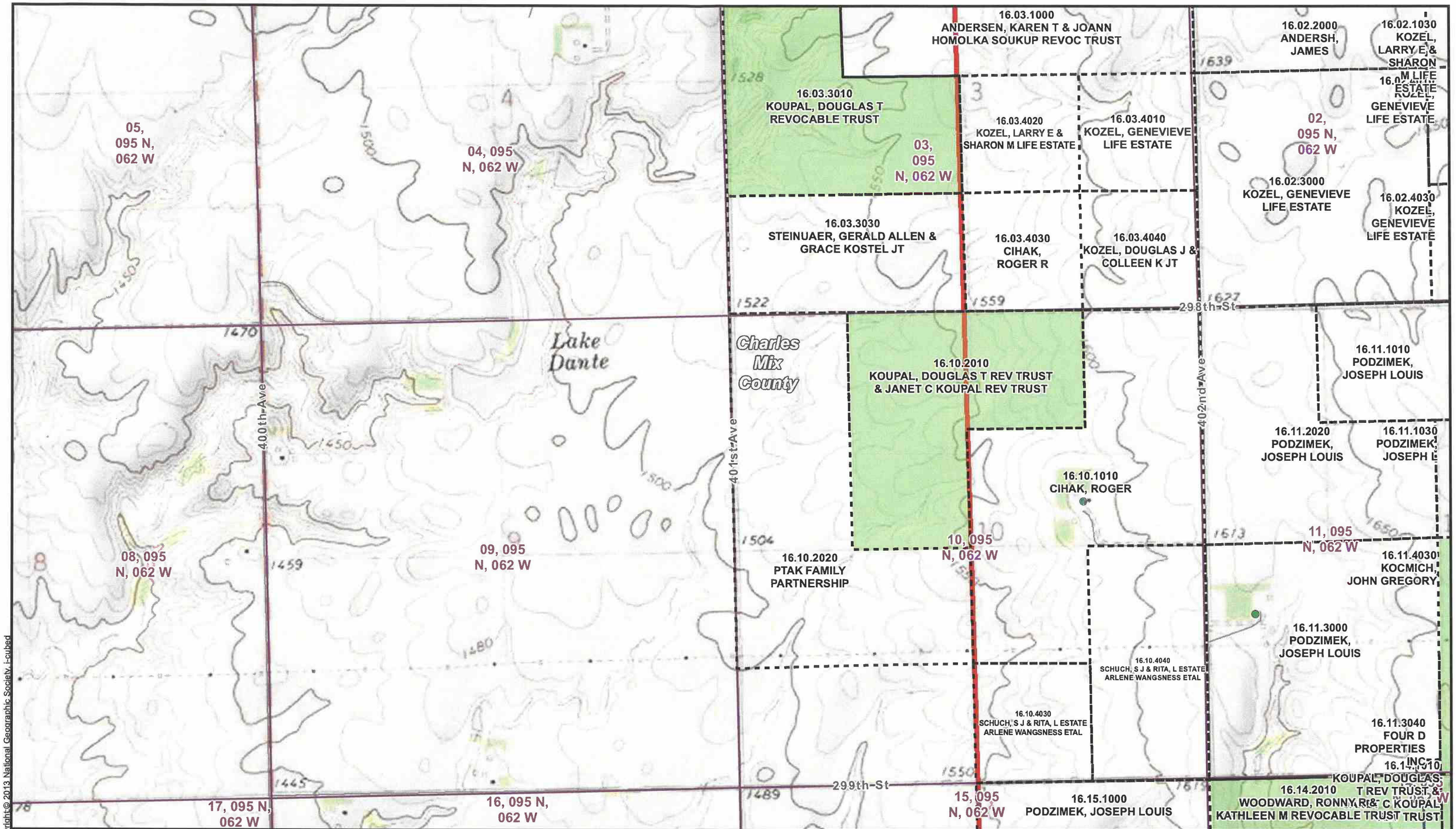

Turbine
MET Tower
Access Road
Collector Line
Crane Path
Occupied Residences
Leased
Setback Waiver
Parcel Boundary
Section Line
2018 Project Boundary (Current Project Area)
County Boundary

NORTH

1,000 500 0 1,000
Scale in Feet

Locator Map

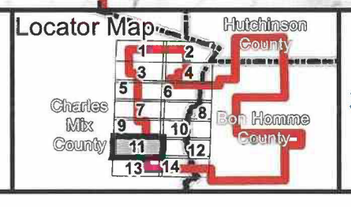

BURNS McDONNELL

Turbine Locations
Prevailing Winds, LLC
Wind Energy Facility
Charles Mix County, SD
Page 11 of 14

Path: Z:\Clients\ENS\SPowerGroup\104294_PrevailingWind\Studies\Geospatial\DataFiles\ArcDocs\County_Permits\Charles_Mix_County_Maps_USGS.mxd dwerth 7/12/2018

COPYRIGHT © 2018 BURNS & McDONNELL ENGINEERING COMPANY, INC.
Service Layer Credits: Copyright:© 2013 National Geographic Society, i-cubed

Source: sPower, ESRI, and Burns & McDonnell Engineering Company Inc.

Issued: 7/12/2018

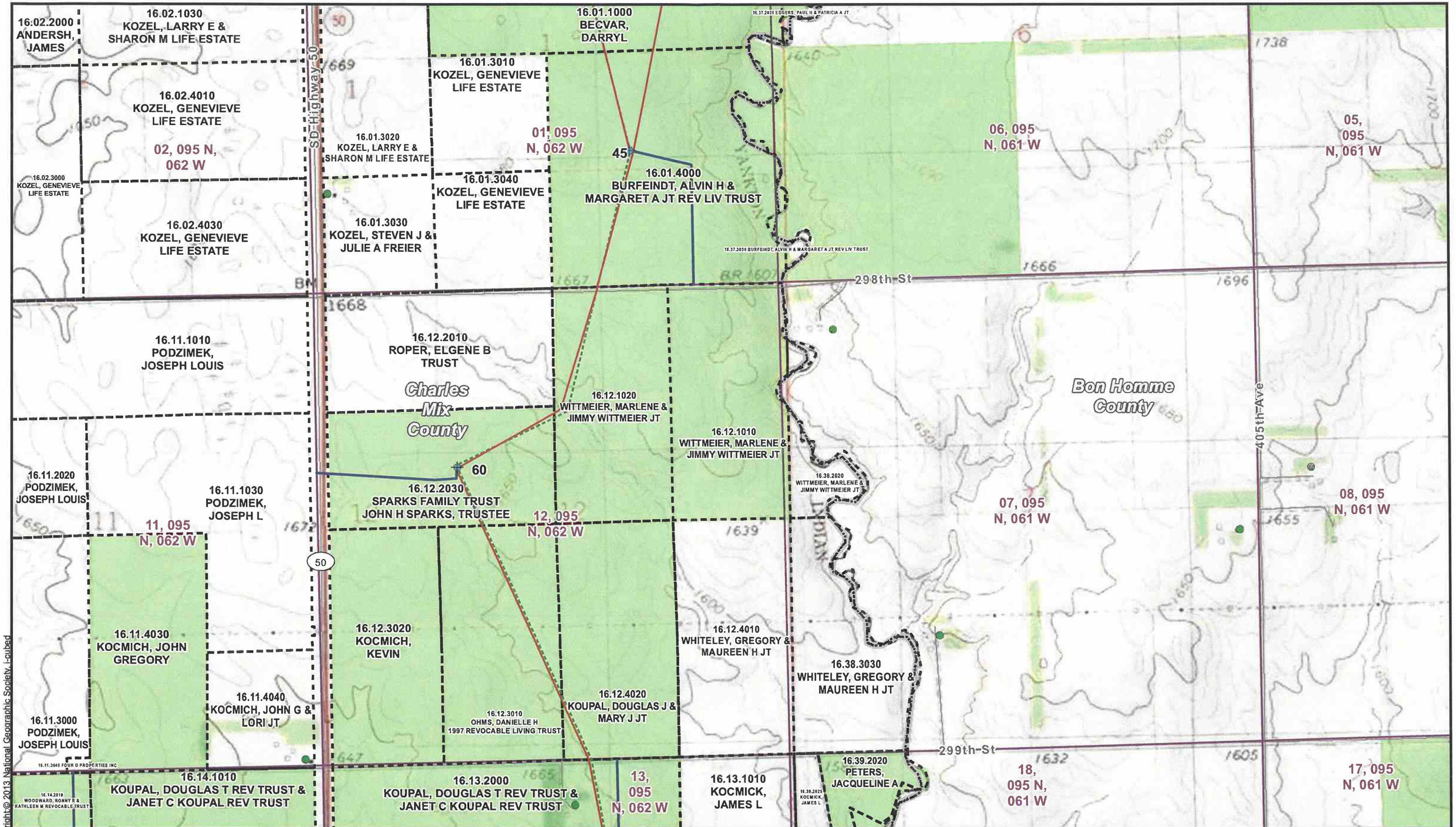

BURNS McDONNELL

Turbine Locations
Prevailing Winds, LLC
Wind Energy Facility
Charles Mix County, SD
Page 12 of 14

Path: Z:\Clients\ENS\SPowerGroup\104294_PrevailingWind\Studies\Geospatial\DataFiles\ArcDocs\County_Permits\Charles_Mix_County_Maps_USGS.mxd dwerth 7/12/2018

COPYRIGHT © 2018 BURNS & McDONNELL ENGINEERING COMPANY, INC.
Service Layer Credits: Copyright:© 2013 National Geographic Society, i-cubed

Source: sPower, ESRI, and Burns & McDonnell Engineering Company Inc.

Issued: 7/12/2018

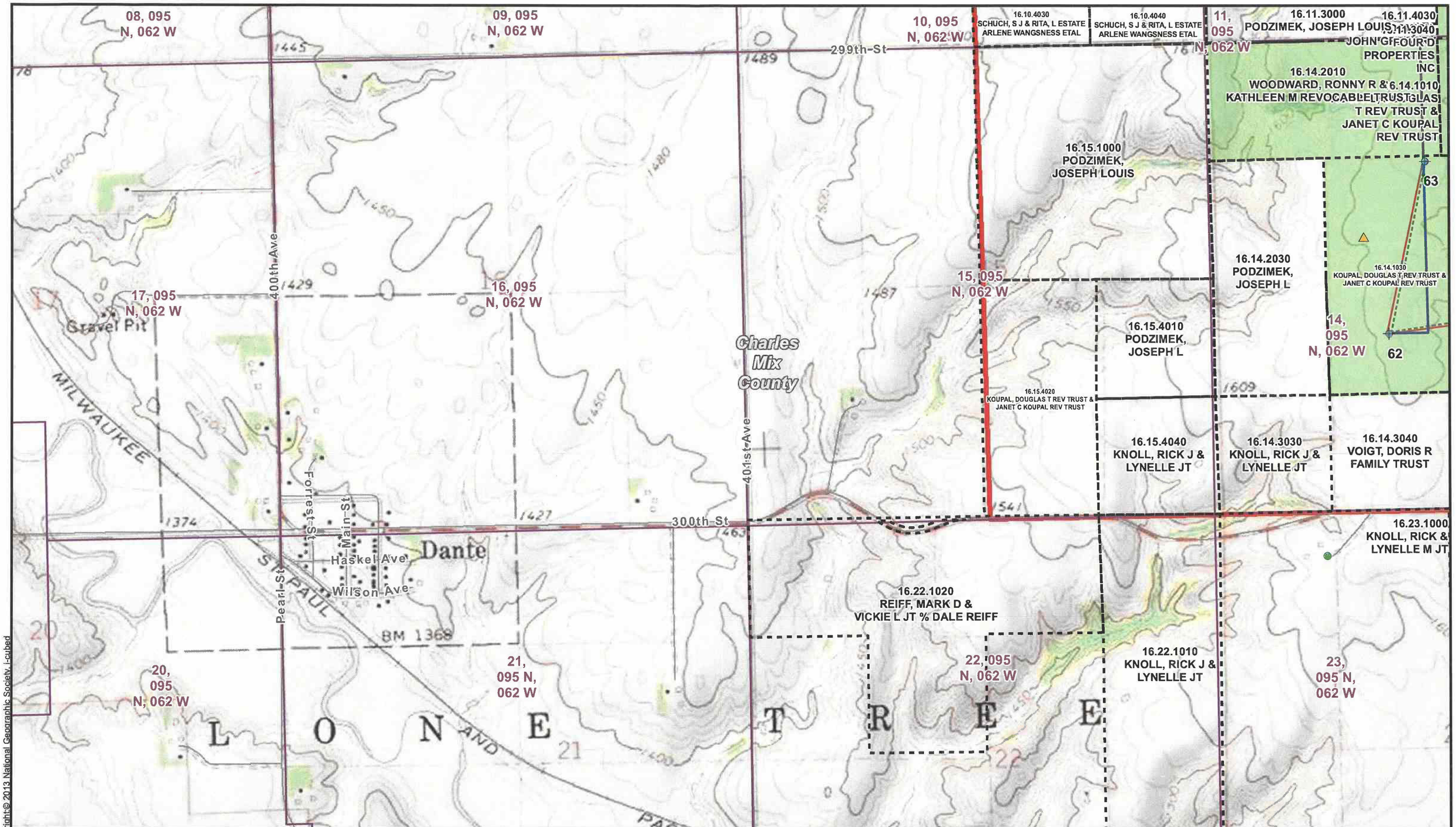

Turbine
MET Tower
Access Road
Collector Line
Crane Path
Occupied Residences
Leased
Setback Waiver
Parcel Boundary
Section Line
2018 Project Boundary (Current Project Area)
County Boundary

NORTH

1,000 500 0 1,000
Scale in Feet

Locator Map

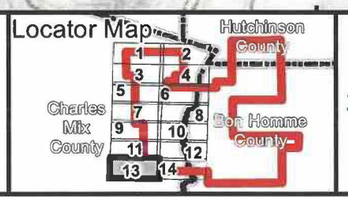

BURNS McDONNELL

Turbine Locations
Prevailing Winds, LLC
Wind Energy Facility
Charles Mix County, SD
Page 13 of 14

Path: Z:\Clients\ENS\SPowerGroup\104294_PrevailingWind\Studies\Geospatial\DataFiles\ArcDocs\County_Permits\Charles_Mix_County_Maps_USGS.mxd dwerth 7/12/2018

COPYRIGHT © 2018 BURNS & McDONNELL ENGINEERING COMPANY, INC.
Service Layer Credits: Copyright © 2013 National Geographic Society, i-cubed

Source: sPower, ESRI, and Burns & McDonnell Engineering Company Inc.

Issued: 7/12/2018

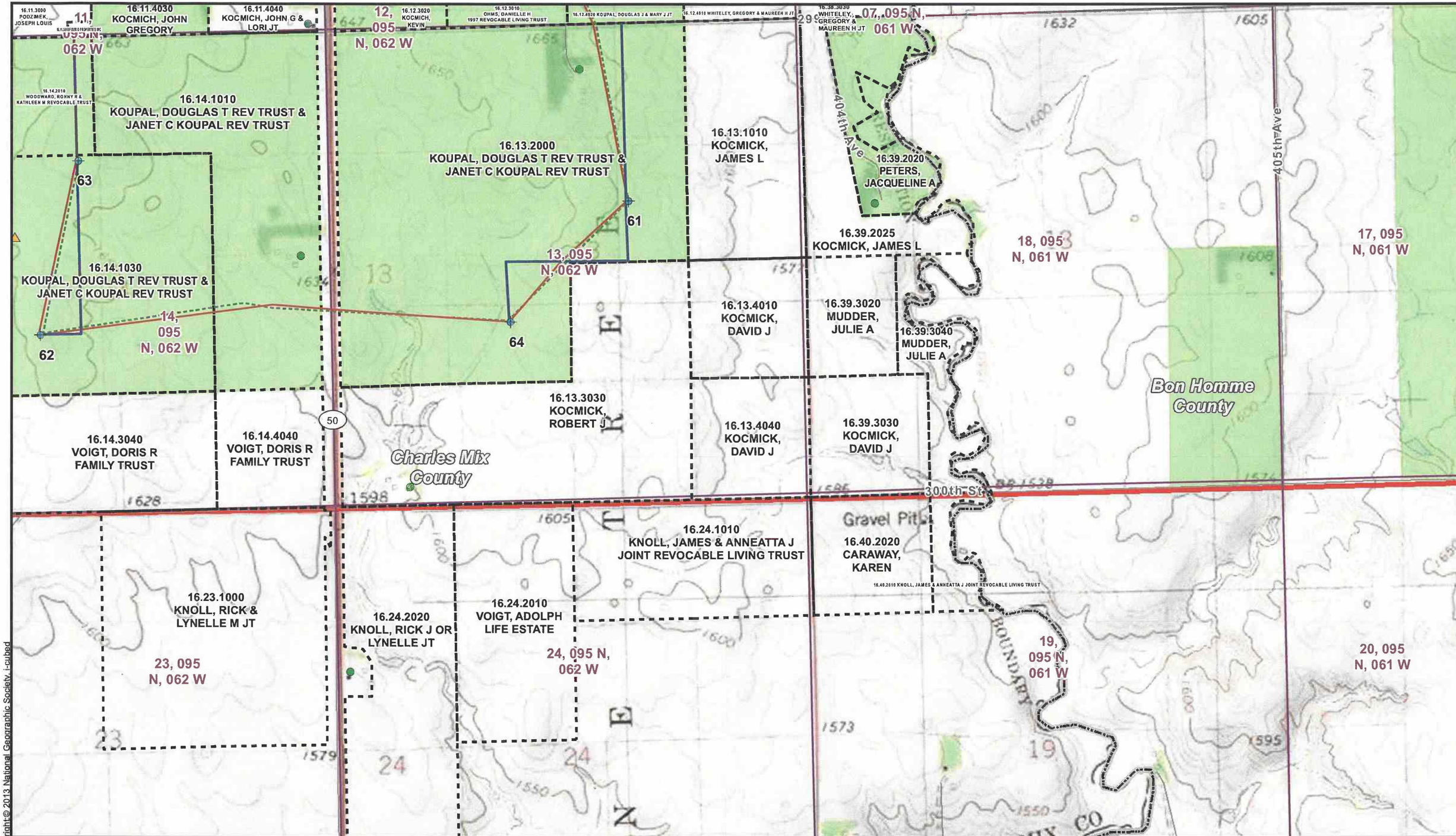

Turbine
MET Tower
Access Road
Collector Line
Crane Path
Occupied Residences
Leased
Setback Waiver
Parcel Boundary
Section Line
2018 Project Boundary (Current Project Area)
County Boundary

NORTH

1,000 500 0 1,000
Scale in Feet

Locator Map

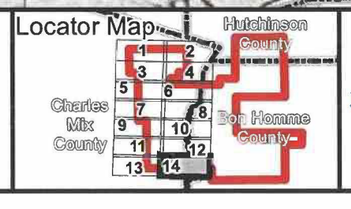

BURNS McDONNELL

Turbine Locations
Prevailing Winds, LLC
Wind Energy Facility
Charles Mix County, SD
Page 14 of 14

Path: Z:\Clients\ENS\SPowerGroup\104294_PrevailingWind\Studies\Geospatial\DataFiles\ArcDocs\County_Permits\Charles_Mix_County_Maps_USGS.mxd dwerth 7/12/2018

COPYRIGHT © 2018 BURNS & McDONNELL ENGINEERING COMPANY, INC.
Service Layer Credits: Copyright:© 2013 National Geographic Society, i-cubed

Source: sPower, ESRI, and Burns & McDonnell Engineering Company Inc.

Issued: 7/12/2018

Sarah Lindemann

From: Denise Weber <dweber@charlesmixcounty.org>
Sent: Tuesday, January 15, 2019 12:39 PM
To: Sarah Lindemann
Subject: Building permit extensions

Follow Up Flag: Follow up
Flag Status: Flagged

Categories: Agency Coord.

Charles Mix County will extend building permits #2477-2499 for an additional 180 days.

If you need anything else, please let me know.

Thank you,
Denise Weber, CAA
Director of Equalization
Charles Mix County
PO Box 68
Lake Andes SD 57356
(605) 487-7382
Fax (605) 487-5117