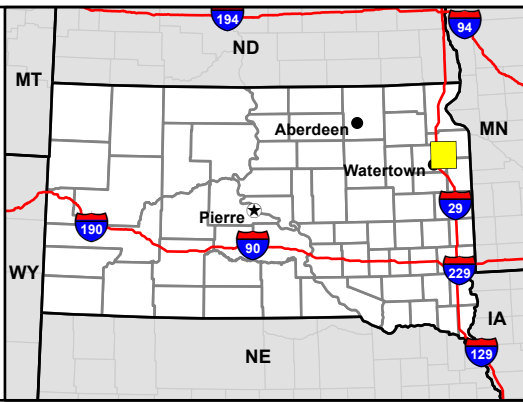


Site Plan

Crowned Ridge II Transmission Line

- City
- Proposed Transmission Line
- Interstate Highway
- Existing Road
- Page Index
- Township/Range Boundary
- County Boundary

Date: 6/24/2019



Kilometers
0 2.5 5

Miles
0 2.5 5

Base Map: 2017 Aerial Imagery
Source: USDA/FSA - APFO
Grant County, South Dakota

Projection: NAD 1983 UTM Zone 14N



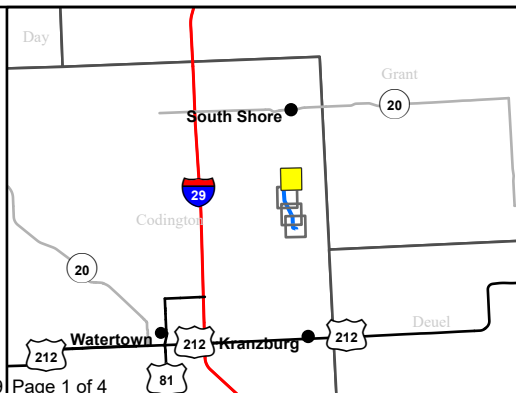
Site Plan

Crowned Ridge II Transmission Line

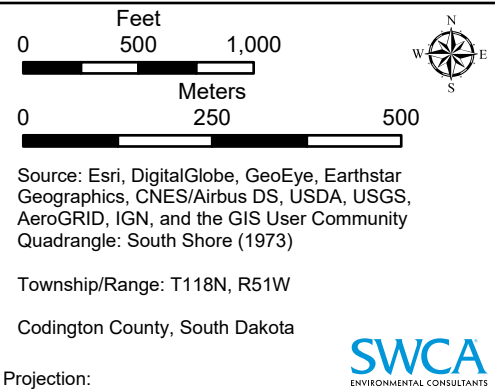
- Structure Location
- Transmission Line
- Off-ROW T-Line Temporary Access Route
- Existing Road
- Collector Substation
- T-Line ROW
- Temporary Pulling Areas
- Section Boundary
- Township/Range Boundary

*Not all off-ROW T-line temporary access routes and temporary pulling areas may be needed for construction. The site plan shows primary as well as alternatives for off-ROW T-line temporary access routes and temporary pulling area options.

Date: 6/25/2019



Page 1 of 4



SWCA
 ENVIRONMENTAL CONSULTANTS



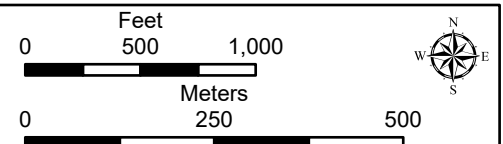
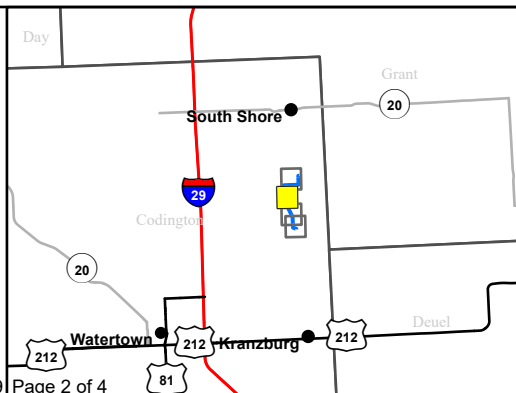
Site Plan

Crowned Ridge II Transmission Line

- Structure Location
- Transmission Line
- Off-ROW T-Line Temporary Access Route
- Existing Road
- Collector Substation
- T-Line ROW
- Temporary Pulling Areas
- Section Boundary
- Township/Range Boundary

*Not all off-ROW T-line temporary access routes and temporary pulling areas may be needed for construction. The site plan shows primary as well as alternatives for off-ROW T-line temporary access routes and temporary pulling area options.

Date: 6/25/2019



Source: Esri, DigitalGlobe, GeoEye, Earthstar Geographics, CNES/Airbus DS, USDA, USGS, AeroGRID, IGN, and the GIS User Community
Quadrangle: South Shore (1973)

Township/Range: T118N, R51W

Codington County, South Dakota

Projection:

SWCA
ENVIRONMENTAL CONSULTANTS



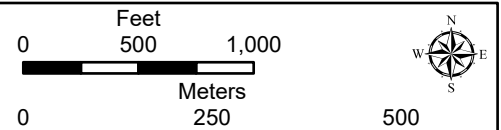
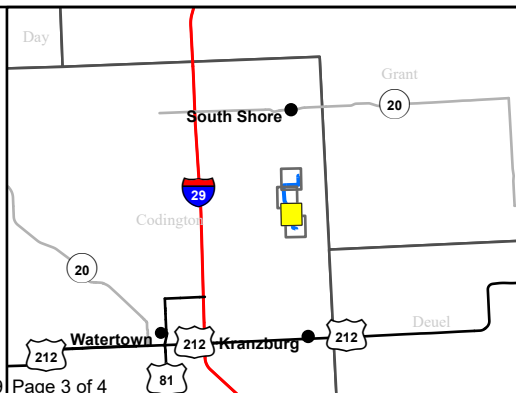
Site Plan

Crowned Ridge II Transmission Line

- Structure Location
- Transmission Line
- Off-ROW T-Line Temporary Access Route
- Existing Road
- Collector Substation
- T-Line ROW
- Temporary Pulling Areas
- Section Boundary
- Township/Range Boundary

*Not all off-ROW T-line temporary access routes and temporary pulling areas may be needed for construction. The site plan shows primary as well as alternatives for off-ROW T-line temporary access routes and temporary pulling area options.

Date: 6/25/2019



Source: Esri, DigitalGlobe, GeoEye, Earthstar Geographics, CNES/Airbus DS, USDA, USGS, AeroGRID, IGN, and the GIS User Community
 Quadrangle: South Shore (1973), Kranzburg (1970)
 Township/Range: T118N, R51W

Codington County, South Dakota

Projection:

SWCA
 ENVIRONMENTAL CONSULTANTS



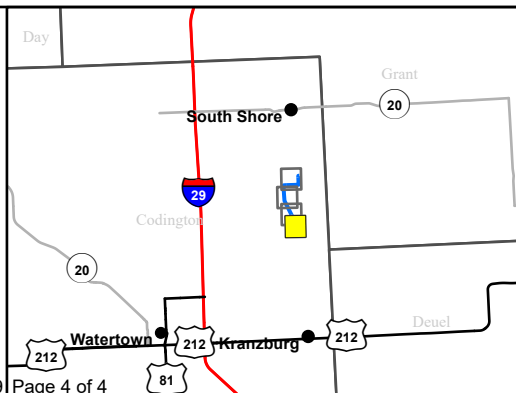
Site Plan

Crowned Ridge II Transmission Line

- Structure Location
- Transmission Line
- Off-ROW T-Line Temporary Access Route
- Existing Road
- Collector Substation
- T-Line ROW
- Temporary Pulling Areas
- Section Boundary
- Township/Range Boundary

*Not all off-ROW T-Line temporary access routes and temporary pulling areas may be needed for construction. The site plan shows primary as well as alternatives for off-ROW T-line temporary access routes and temporary pulling area options.

Date: 6/25/2019



Feet
0 500 1,000
Meters
0 250 500

Source: Esri, DigitalGlobe, GeoEye, Earthstar Geographics, CNES/Airbus DS, USDA, USGS, AeroGRID, IGN, and the GIS User Community
Quadrangle: South Shore (1973), Kranzburg (1970)
Township/Range: T118N, R51W

Codington County, South Dakota

Projection:

SWCA
ENVIRONMENTAL CONSULTANTS