

Clark County, SD

0 0.05 0.1 0.2 Miles

Imagery Source: 2015 Color FSA
Data Source: Geronimo Energy, US Census, SD DOT











Revised Transmission Facility

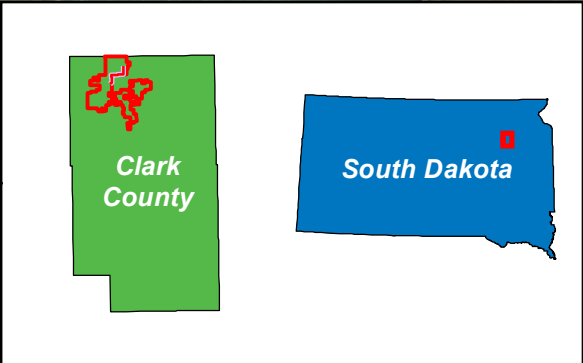
Crocker Wind Farm

Clark County, SD

45.079602, -97.845696

	Turbine Location		Updated Interconnection 345 kV Transmission Line
	Structure Location		Previously Permitted 345 kV Transmission Line (Feb 2019)
	Project Area		Access Road
	Project Substation		Alternative Access
	O&M Facility		Collection Line
	Interconnect Switchyard		Crane Path
	Staging		Participating Landowner
	Transmission Line Easement		

Note: Turbine numbering is not sequential.



0 0.05 0.1 0.2
Miles

Imagery Source: 2015 Color FSA
Data Source: Geronimo Energy, US Census, SD DOT



Revised Transmission Facility

Crocker Wind Farm
Clark County, SD
45.079602, -97.845696

- Turbine Location
- Structure Location
- Project Area Boundary
- Project Substation
- O&M Facility
- Interconnect Switchyard
- Staging Area
- Transmission Line Easement
- Updated Interconnection 345 kV Transmission Line
- Previously Permitted 345 kV Transmission Line (Feb 2019)
- Access Road
- Alternative Access
- Collection Line
- Crane Path
- Participating Landowner

Note: Turbine numbering is not sequential.