
















Imagery Source: 2015 Color FSA  
Data Source: Geronimo Energy, USFWS, SD GFP, US Census, SD DOT

**Figure 7b**  
**Public Lands and Recreation**  
**Vestas V136**

**Crocker Wind Farm**  
**Clark County, SD**  
**45.079602, -97.845696**

- |  |   |
|--|---|
|  Preliminary Turbine Location             | <b>State Lands</b>  |
|  Project Area Boundary                    |  Game Production Area      |
|  Project Substation                       |  School and Public Land    |
|  Interconnect Substation                  |  Hunter Walk in Area (WIA) |
|  Interconnection 345 kV Transmission Line |  State Waterfowl Refuge    |
|  Preliminary Collection Line              | <b>FWS Easement</b>   |
|  Preliminary Access Road                  |  Conservation              |
|  Waterfowl Production Area                |  Grassland                 |
|  |  Wetland                   |