
















# Deer Creek Project

## Explanation

-  Turbine Location
-  15 miles
-  14 miles
-  13 miles
-  12 miles
-  11 miles
-  10 miles
-  6 miles
-  20 miles
-  Interstates
-  State Highways
-  City Limit Boundary
-  Reservations and Tribal Lands
-  Statewide Boundary
-  County Boundaries

