

Attachment No. 1



EXHIBIT A
Brad and Luann Severson
HGS-SD-LI-1.2-077.000
Lincoln County, SD






This exhibit is a mapping sketch descriptive only of the size, shape and location of corridor and does not constitute a plat or survey of the tract shown. For informational purposes only.

SUMMARY

PROPOSED LENGTH
 414.99 Feet
 25.15 Rods

PROPOSED ACREAGE
 0.48 Permanent Easement Acres
 0.48 Temp Workspace Acres
 0.00 ATWS Acres

LEGEND

-  Easement Centerline
-  Permanent Easement
-  TWS
-  ATWS
-  Tracts

