

Attachment No. 1



HEARTLAND
GREENWAY

EXHIBIT A

Ronald W. and Angela M. Teal
HGS-SD-MO-1-004.000
Moody County, SD

This exhibit is a mapping sketch
descriptive only of the size, shape
and location of corridor and does
not constitute a plat or survey of
the tract shown. For informational purposes only.

SUMMARY






PROPOSED LENGTH

2632.04 Feet
159.52 Rods

PROPOSED ACREAGE

3.02 Permanent Easement Acres
2.99 Temp Workspace Acres
0.23 ATWS Acres

LEGEND

-  Easement Centerline
-  Permanent Easement
-  TWS
-  ATWS
-  Tracts

