

# **Attachment No. 1**



EXHIBIT A

Survivor's Trust established under the  
Carl and Ann Cowart Living Trust of  
2000

HGS-SD-LI-1.2-075.000

Lincoln County, SD

This exhibit is a mapping sketch  
descriptive only of the size, shape  
and location of corridor and does  
not constitute a plat or survey of  
the tract shown. For informational purposes only.

SUMMARY






PROPOSED LENGTH

1,866.65 Feet  
113.13 Rods

PROPOSED ACREAGE

2.14 Permanent Easement Acres  
2.14 Temp Workspace Acres  
0.40 ATWS Acres

LEGEND

-  Easement Centerline
-  Permanent Easement
-  TWS
-  ATWS
-  Tracts

