NAVIGATOR HEARTLAND GREENWAY PIPELINE SYSTEM: APPLICATION SUBMITTED UNDER SDCL CHAPTER 49-41B

EXHIBIT A3

Topographic Maps

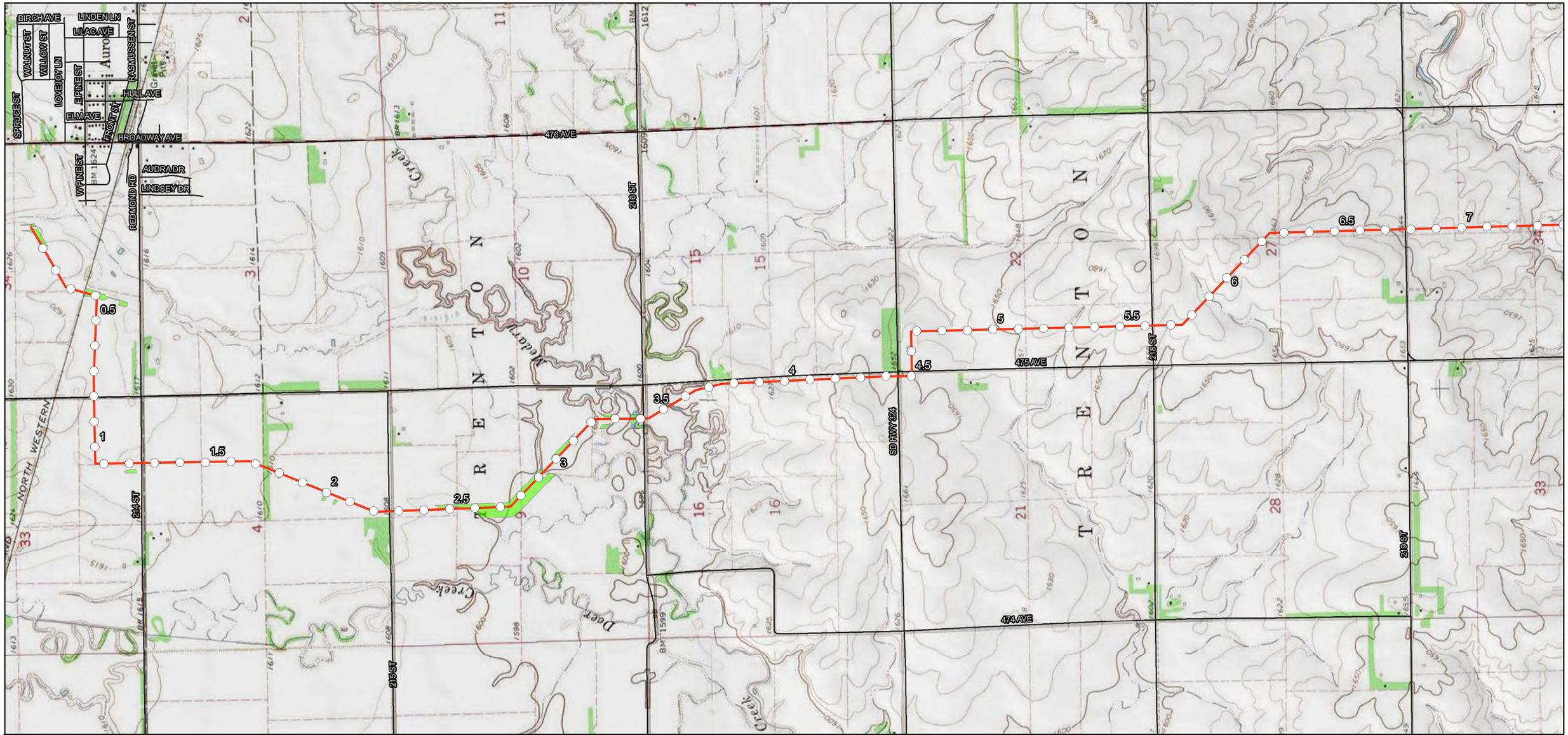

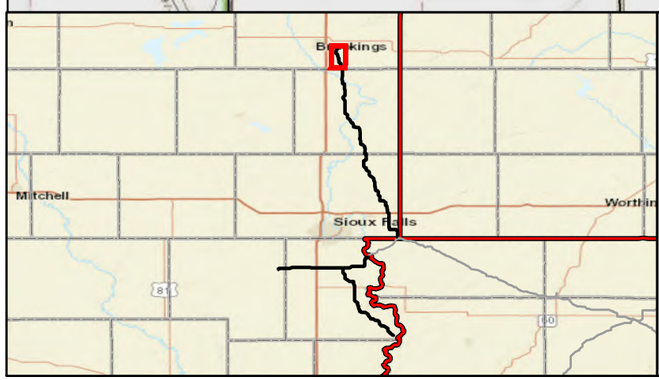

Milepost
Centerline
Roads
NHD Waterbody
NWI Wetland
State Boundaries

Delineated Features

Stream
Open Water
PEM Wetland
PFO Wetland
PSS Wetland

Feet
0 1,500 3,000

HEARTLAND GREENWAY

Exhibit A3
Topographic Map
Heartland Greenway Pipeline System
Navigator Heartland Greenway, LLC
Brookings County, South Dakota

Page 1 of 18	Scale: 1:24,000
NAD 83 UTM 15N ft	Date: November 2022

Document Path: P:\GIS\Client\Navigator CO2\Heartland Greenway System\Maps\ENV\Other\20220829_SD_PUC\MXD\3_Topo_Landscape.mxd

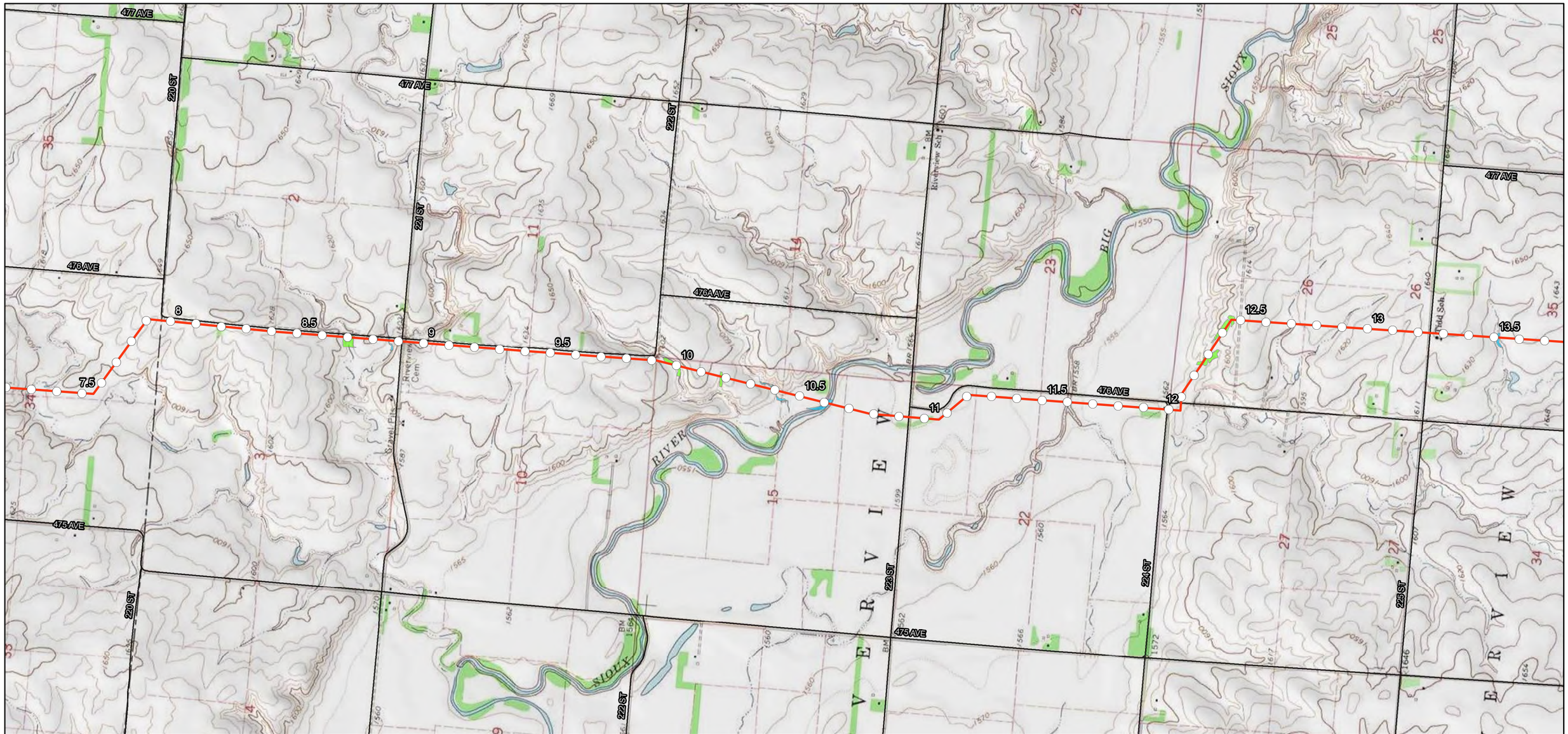
477 AVE
476 AVE
476A AVE
475 AVE
220 ST
221 ST
222 ST
223 ST
224 ST
225 ST
7.5
8
8.5
9
9.5
10
10.5
11
11.5
12
12.5
13
13.5
SIOUX
RIVER
BIG
SIOUX
Riverview Sch
Riverview Cem
Gravel Pit
Todd Sch
BM 1564
BM 1558
BM 1562
BM 1572
BM 1566
BM 1560
BM 1570
BM 1562
BM 1564

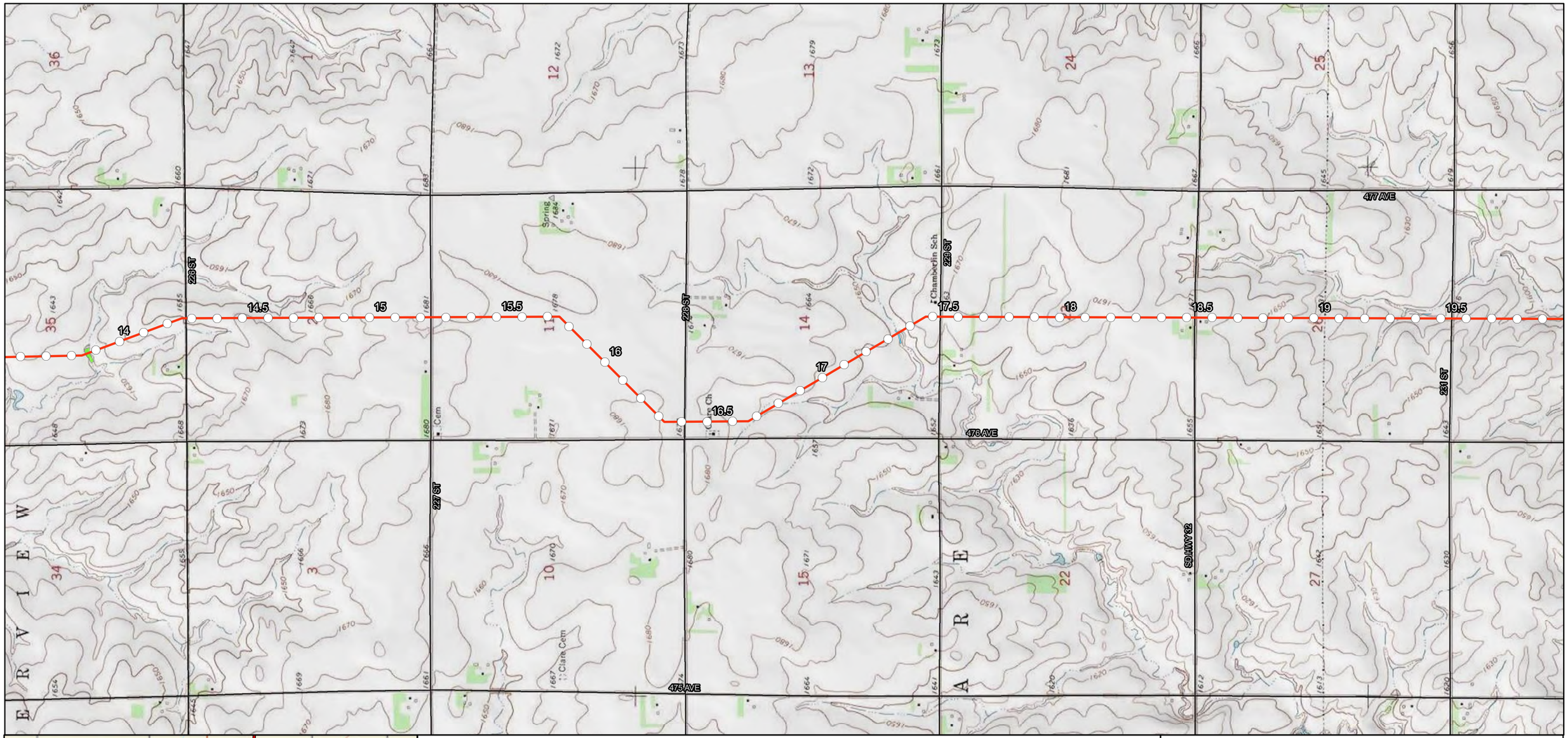

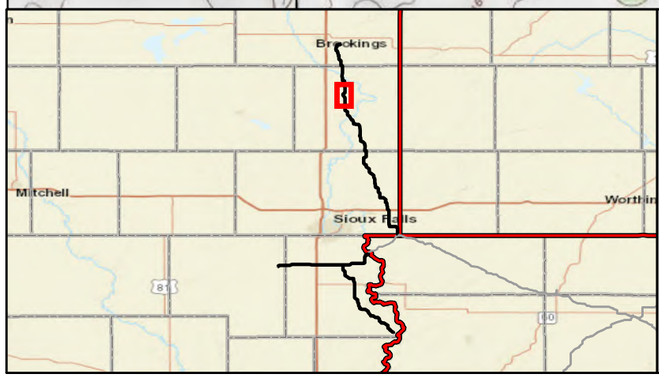

Milepost
Centerline
Roads
NHD Waterbody
NWI Wetland
State Boundaries

Delineated Features

Stream
Open Water
PEM Wetland
PFO Wetland
PSS Wetland

Feet
0 1,500 3,000

HEARTLAND GREENWAY

Exhibit A3
Topographic Map
Heartland Greenway Pipeline System
Navigator Heartland Greenway, LLC
Moody County, South Dakota

Page 3 of 18	Scale: 1:24,000
NAD 83 UTM 15N ft	Date: November 2022

Document Path: P:\GIS\Client\Navigator CO2\Heartland Greenway System\Maps\ENV\Other\20220829_SD_PUC\MXD\3_Topo_Landscape.mxd

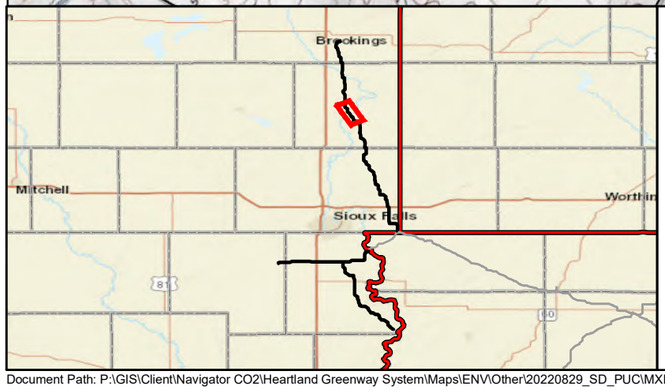

Milepost
Centerline
Roads
NHD Waterbody
NWI Wetland
State Boundaries

Delineated Features
Stream
Open Water
PEM Wetland
PFO Wetland
PSS Wetland

0 1,500 3,000 Feet

HEARTLAND GREENWAY

Exhibit A3
Topographic Map
Heartland Greenway Pipeline System
Navigator Heartland Greenway, LLC
Moody County, South Dakota

Page 4 of 18	Scale: 1:24,000
NAD 83 UTM 15N ft	Date: November 2022

Document Path: P:\GIS\Client\Navigator CO2\Heartland Greenway System\Maps\ENV\Other\20220829_SD_PUC\MXD\3_Topo_Landscape.mxd

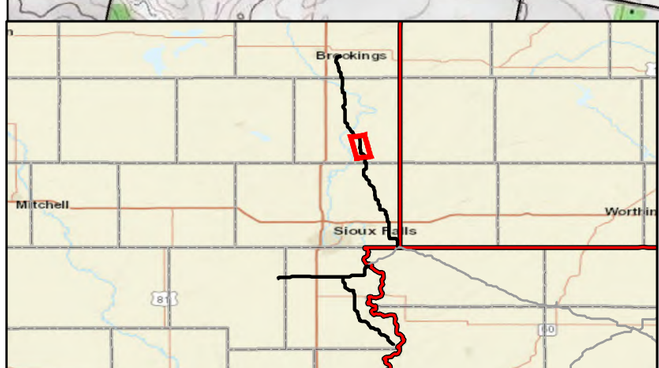

Milepost
Centerline
Roads
NHD Waterbody
NWI Wetland
State Boundaries

Delineated Features
Stream
Open Water
PEM Wetland
PFO Wetland
PSS Wetland

0 1,500 3,000 Feet

HEARTLAND GREENWAY

Exhibit A3
Topographic Map
Heartland Greenway Pipeline System
Navigator Heartland Greenway, LLC
Moody County, South Dakota

Page 5 of 18	Scale: 1:24,000
NAD 83 UTM 15N ft	Date: November 2022

Document Path: P:\GIS\Client\Navigator CO2\Heartland Greenway System\Maps\ENV\Other\20220829_SD_PUC\MXD\3_Topo_Landscape.mxd

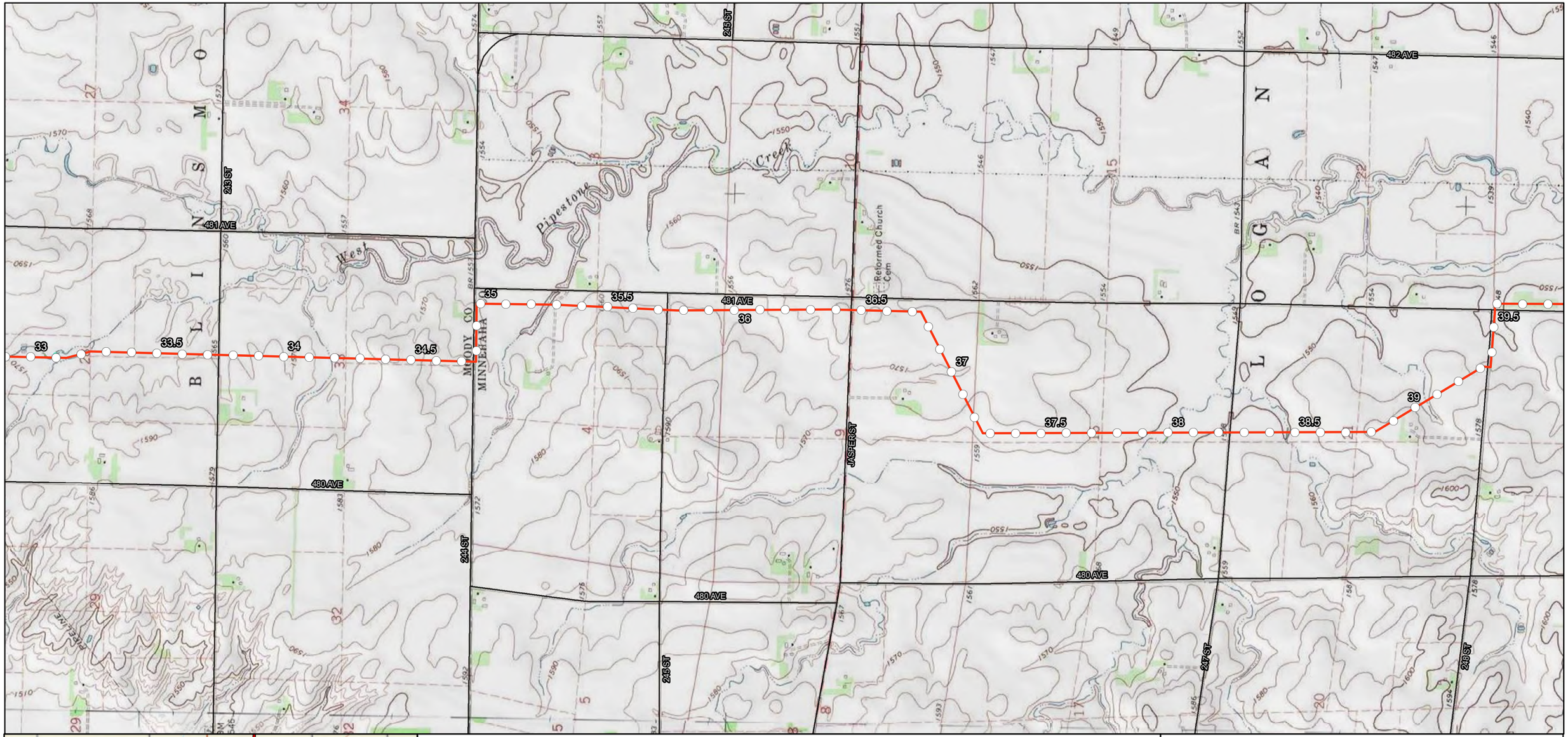

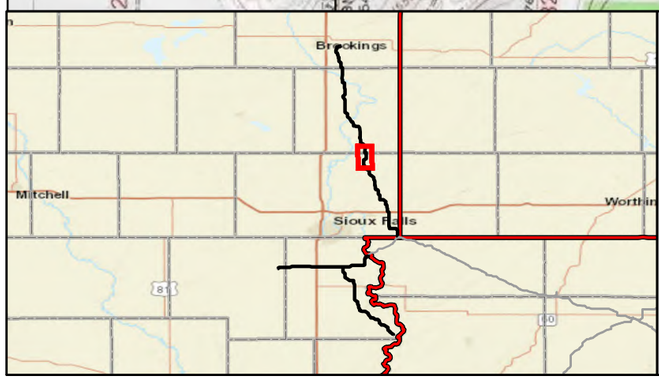

Milepost
Centerline
Roads
NHD Waterbody
NWI Wetland
State Boundaries

Delineated Features

Stream
Open Water
PEM Wetland
PFO Wetland
PSS Wetland

0 1,500 3,000 Feet

HEARTLAND GREENWAY

Exhibit A3
Topographic Map
Heartland Greenway Pipeline System
Navigator Heartland Greenway, LLC
Minnehaha County, South Dakota

Page 6 of 18	Scale: 1:24,000
NAD 83 UTM 15N ft	Date: November 2022

Document Path: P:\GIS\Client\Navigator CO2\Heartland Greenway System\Maps\ENV\Other\20220829_SD_PUC\MXD\3_Topo_Landscape.mxd

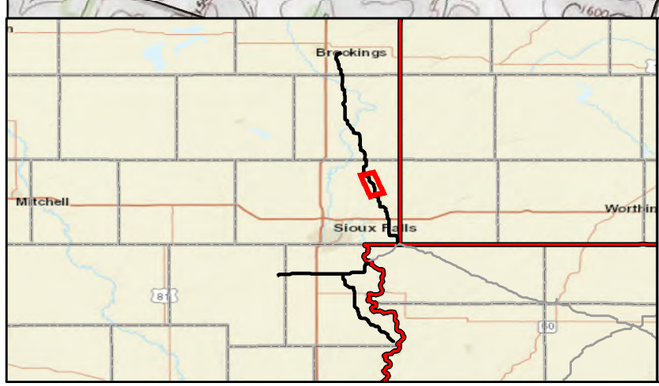

Milepost
Centerline
Roads
NHD Waterbody
NWI Wetland
State Boundaries

Delineated Features

Stream
Open Water
PEM Wetland
PFO Wetland
PSS Wetland

0 1,500 3,000 Feet

HEARTLAND GREENWAY

Exhibit A3
Topographic Map
Heartland Greenway Pipeline System
Navigator Heartland Greenway, LLC
Minnehaha County, South Dakota

Page 7 of 18	Scale: 1:24,000
NAD 83 UTM 15N ft	Date: November 2022

Document Path: P:\GIS\Client\Navigator CO2\Heartland Greenway System\Maps\ENV\Other\20220829_SD_PUC\MXD\3_Topo_Landscape.mxd

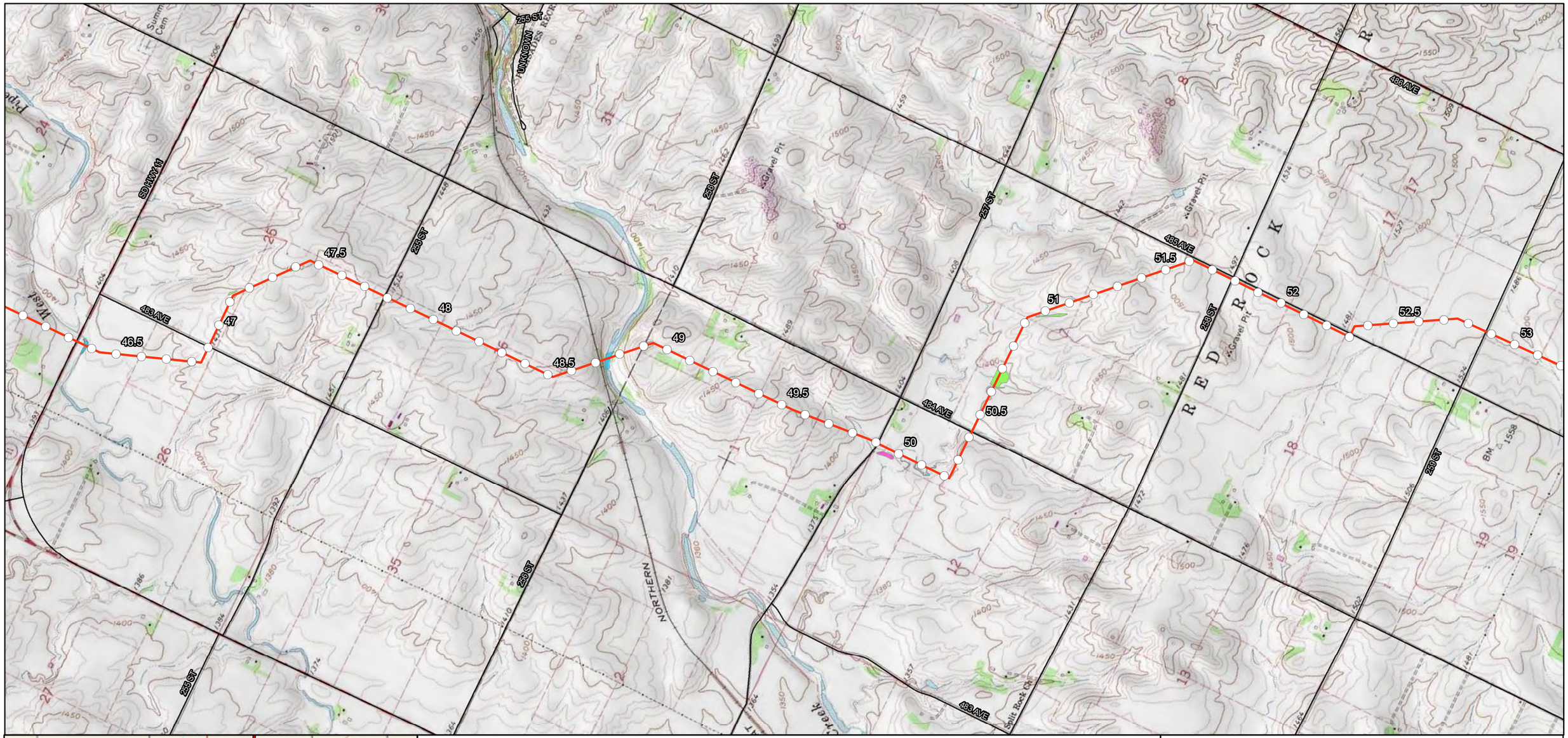

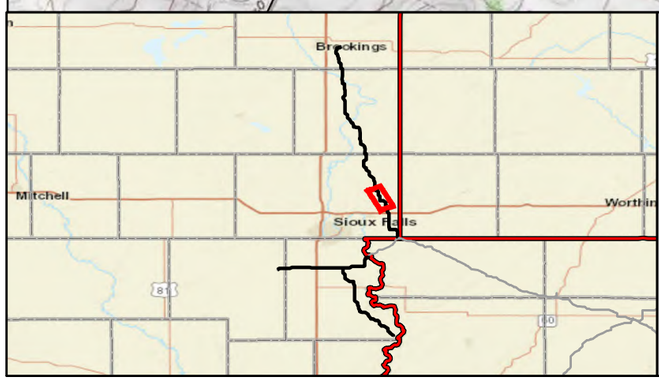

Milepost
Centerline
Roads
NHD Waterbody
NWI Wetland
State Boundaries

Delineated Features

Stream
Open Water
PEM Wetland
PFO Wetland
PSS Wetland

0 1,500 3,000 Feet

HEARTLAND GREENWAY

Exhibit A3
Topographic Map
Heartland Greenway Pipeline System
Navigator Heartland Greenway, LLC
Minnehaha County, South Dakota

Page 8 of 18	Scale: 1:24,000
NAD 83 UTM 15N ft	Date: November 2022

Document Path: P:\GIS\Client\Navigator CO2\Heartland Greenway System\Maps\ENV\Other\20220829_SD_PUC\MXD\3_Topo_Landscape.mxd

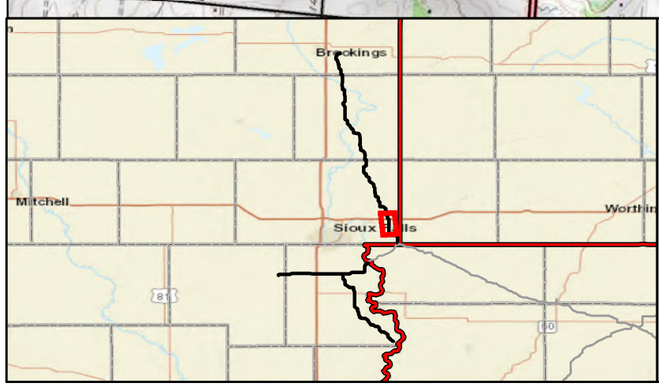

Milepost
Centerline
Roads
NHD Waterbody
NWI Wetland
State Boundaries

Delineated Features

Stream
Open Water
PEM Wetland
PFO Wetland
PSS Wetland

0 1,500 3,000 Feet

HEARTLAND GREENWAY

Exhibit A3
Topographic Map
Heartland Greenway Pipeline System
Navigator Heartland Greenway, LLC
Minnehaha County, South Dakota

Page 9 of 18	Scale: 1:24,000
NAD 83 UTM 15N ft	Date: November 2022

Document Path: P:\GIS\Client\Navigator CO2\Heartland Greenway System\Maps\ENV\Other\20220829_SD_PUC\MXD\3_Topo_Landscape.mxd

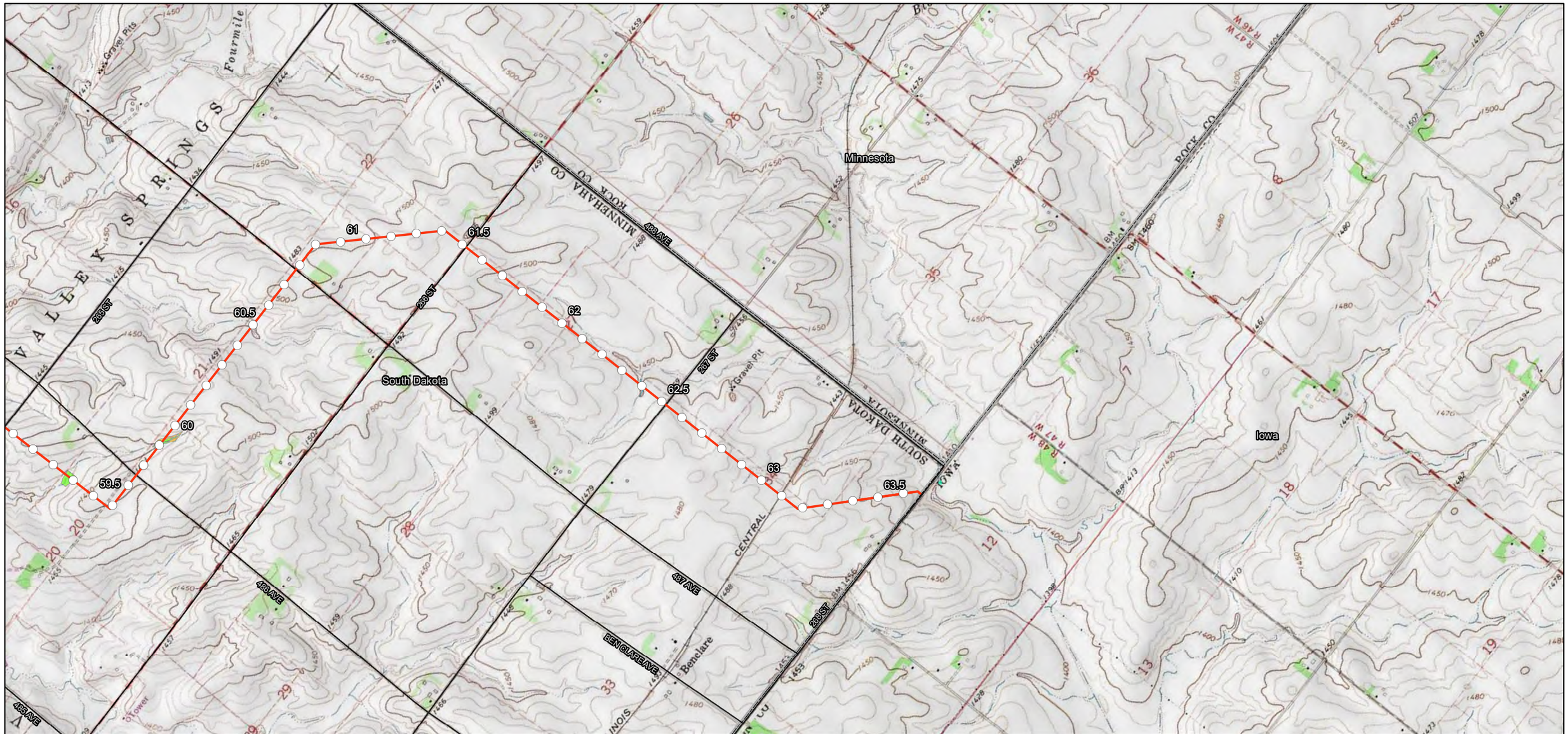

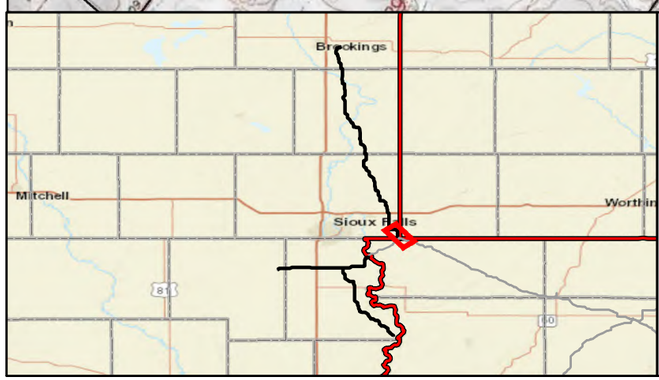

Milepost
Centerline
Roads
NHD Waterbody
NWI Wetland
State Boundaries

Delineated Features

Stream
Open Water
PEM Wetland
PFO Wetland
PSS Wetland

0 1,500 3,000 Feet

HEARTLAND GREENWAY

Exhibit A3
Topographic Map
Heartland Greenway Pipeline System
Navigator Heartland Greenway, LLC
Minnehaha County, South Dakota

Page 10 of 18	Scale: 1:24,000
NAD 83 UTM 15N ft	Date: November 2022

Document Path: P:\GIS\Client\Navigator CO2\Heartland Greenway System\Maps\ENV\Other\20220829_SD_PUC\MXD\3_Topo_Landscape.mxd

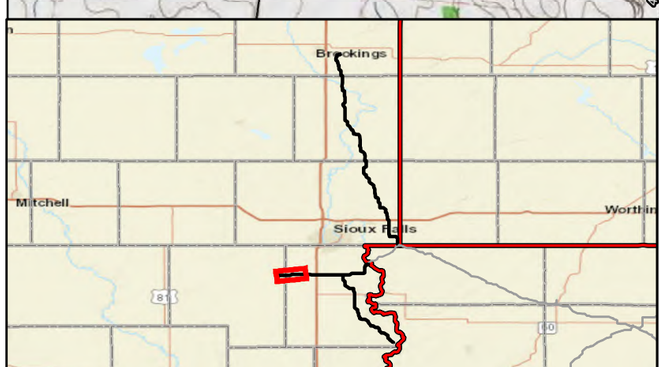

Milepost
Centerline
Roads
NHD Waterbody
NWI Wetland
State Boundaries

Delineated Features

Stream
Open Water
PEM Wetland
PFO Wetland
PSS Wetland

0 1,500 3,000 Feet

HEARTLAND GREENWAY

Exhibit A3
Topographic Map
Heartland Greenway Pipeline System
Navigator Heartland Greenway, LLC
Turner County, South Dakota

Page 11 of 18	Scale: 1:24,000
NAD 83 UTM 15N ft	Date: November 2022

Document Path: P:\GIS\Client\Navigator CO2\Heartland Greenway System\Maps\ENV\Other\20220829_SD_PUC\MXD\3_Topo_Landscape.mxd

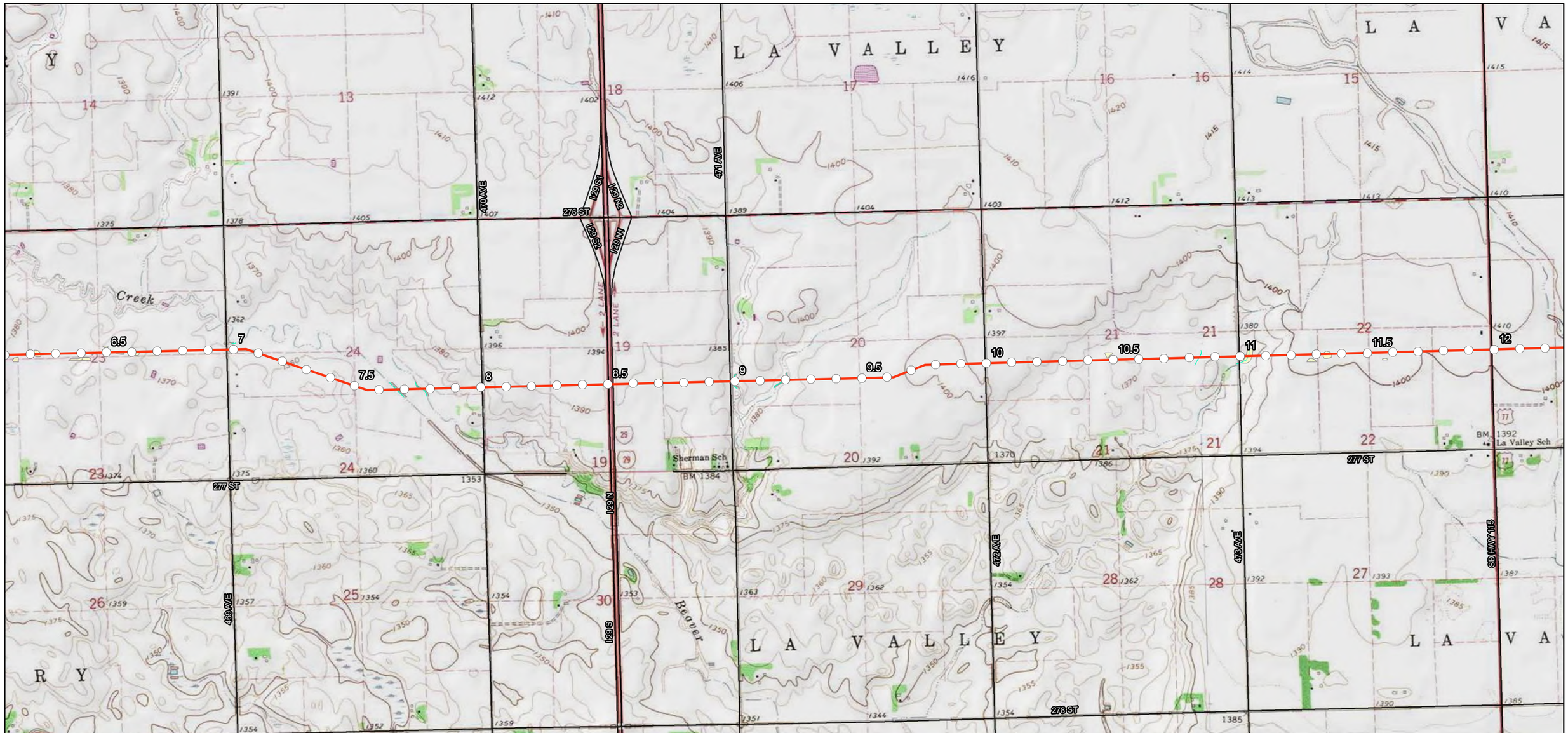

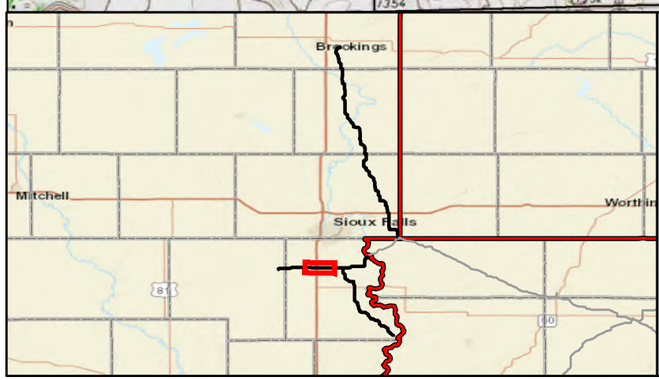

Milepost
Centerline
Roads
NHD Waterbody
NWI Wetland
State Boundaries

Delineated Features
Stream
Open Water
PEM Wetland
PFO Wetland
PSS Wetland

0 1,500 3,000 Feet

HEARTLAND GREENWAY

Exhibit A3
Topographic Map
Heartland Greenway Pipeline System
Navigator Heartland Greenway, LLC
Lincoln County, South Dakota

Page 12 of 18	Scale: 1:24,000
NAD 83 UTM 15N ft	Date: November 2022

Document Path: P:\GIS\Client\Navigator CO2\Heartland Greenway System\Maps\ENV\Other\20220829_SD_PUC\MXD\3_Topo_Landscape.mxd

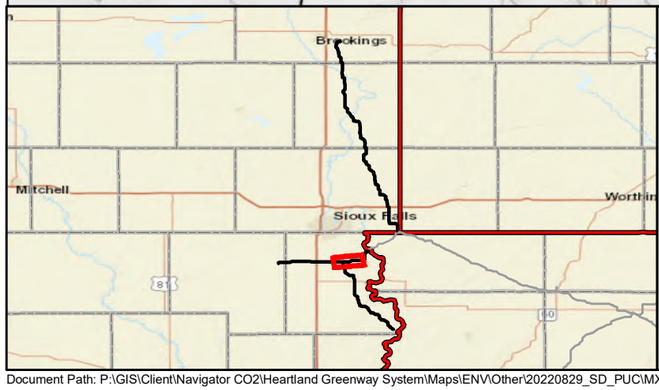

Milepost
Centerline
Roads
NHD Waterbody
NWI Wetland
State Boundaries

Delineated Features

Stream
Open Water
PEM Wetland
PFO Wetland
PSS Wetland

Feet
0 1,500 3,000

HEARTLAND GREENWAY

Exhibit A3
Topographic Map
Heartland Greenway Pipeline System
Navigator Heartland Greenway, LLC
Lincoln County, South Dakota

Page 13 of 18	Scale: 1:24,000
NAD 83 UTM 15N ft	Date: November 2022

Document Path: P:\GIS\Client\Navigator CO2\Heartland Greenway System\Maps\ENV\Other\20220829_SD_PUC\MXD\3_Topo_Landscape.mxd

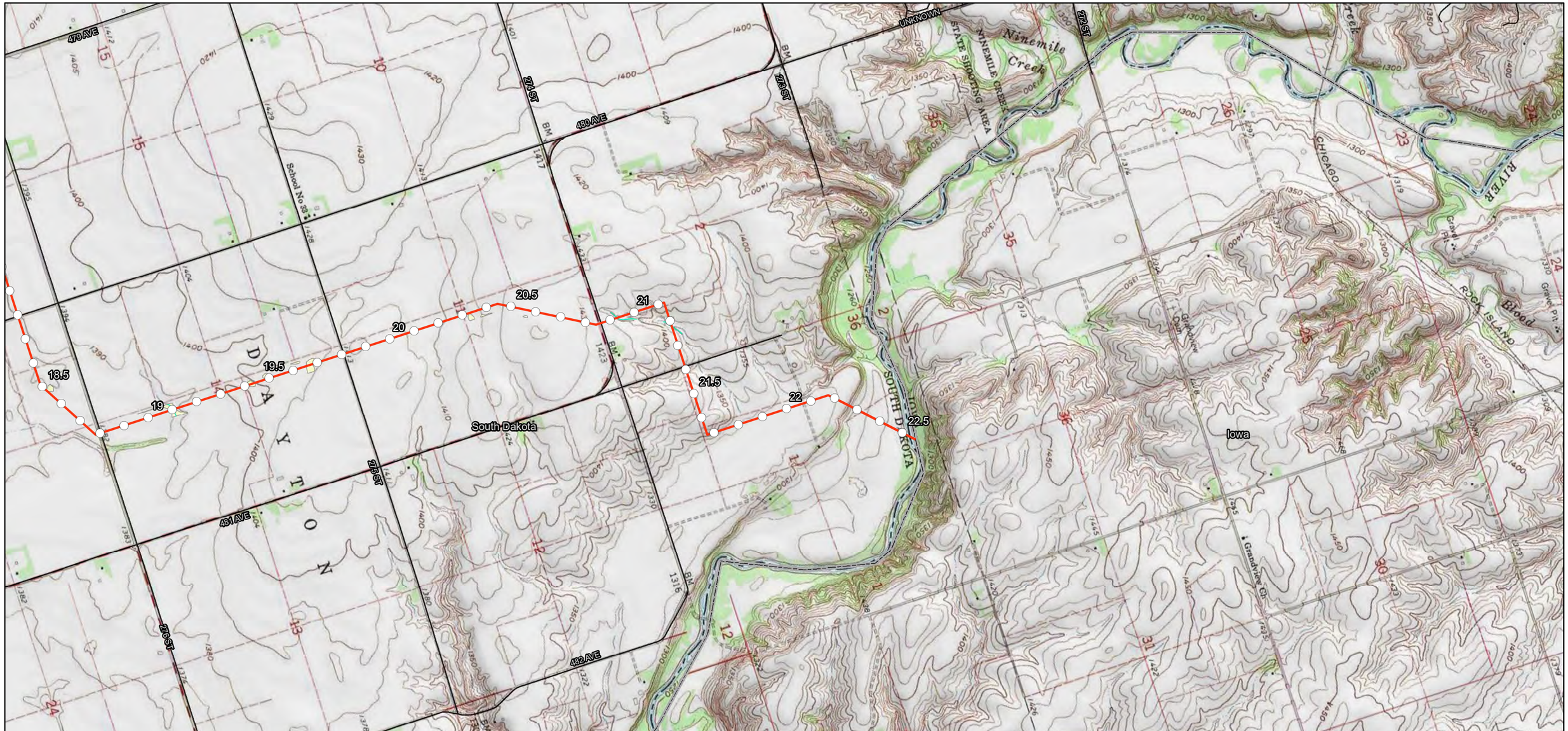

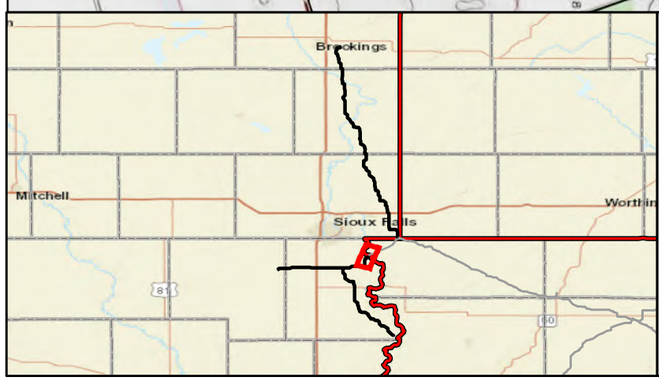

Milepost
Centerline
Roads
NHD Waterbody
NWI Wetland
State Boundaries

Delineated Features

Stream
Open Water
PEM Wetland
PFO Wetland
PSS Wetland

0 1,500 3,000 Feet

HEARTLAND GREENWAY

Exhibit A3
Topographic Map
Heartland Greenway Pipeline System
Navigator Heartland Greenway, LLC
Lincoln County, South Dakota

Page 14 of 18	Scale: 1:24,000
NAD 83 UTM 15N ft	Date: November 2022

Document Path: P:\GIS\Client\Navigator CO2\Heartland Greenway System\Maps\ENV\Other\20220829_SD_PUC\MXD\3_Topo_Landscape.mxd

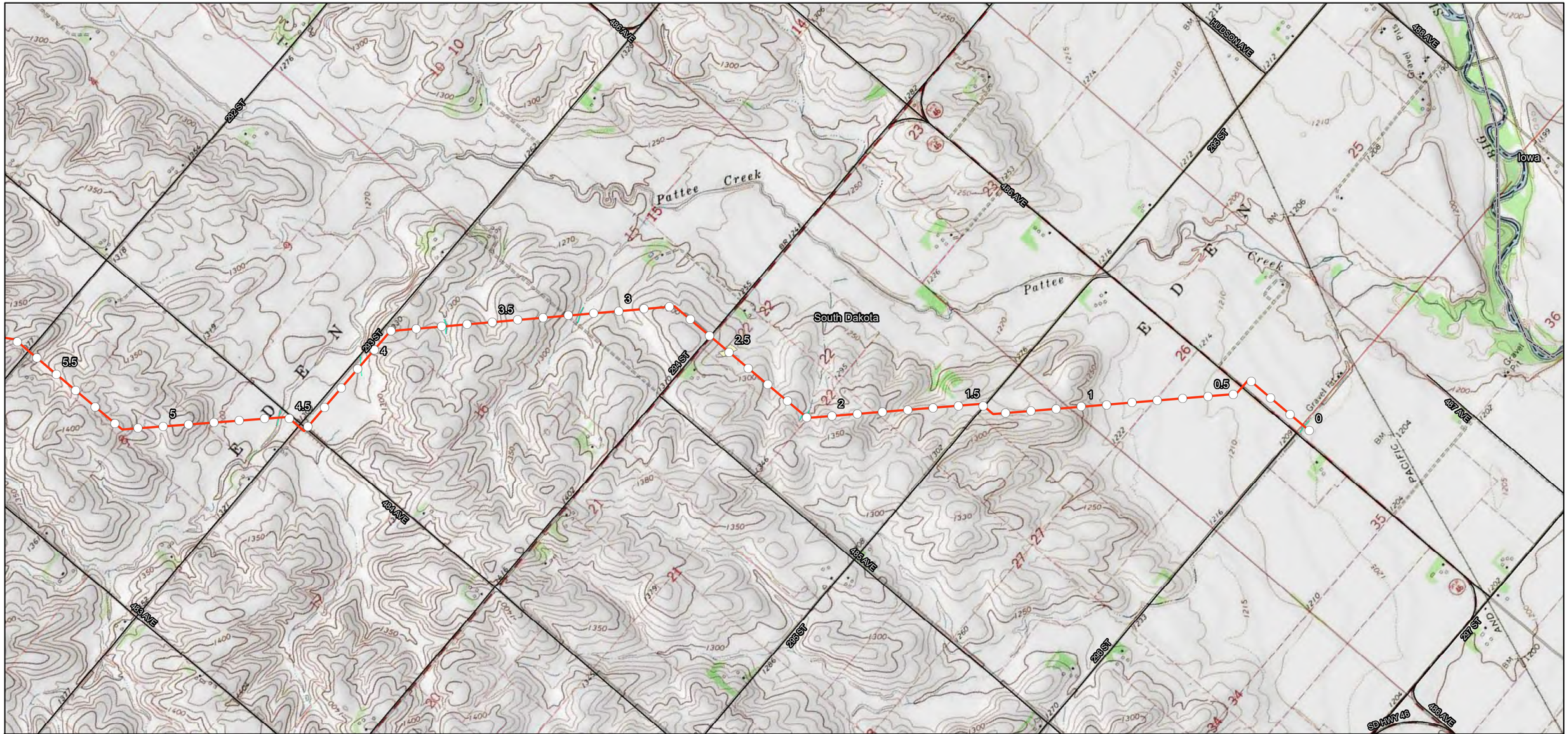

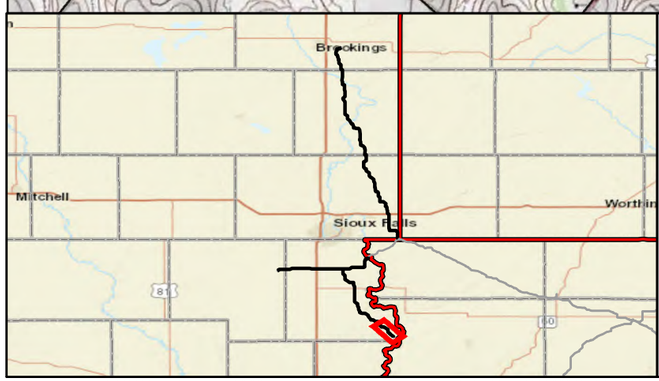

Milepost
Centerline
Roads
NHD Waterbody
NWI Wetland
State Boundaries

Delineated Features
Stream
Open Water
PEM Wetland
PFO Wetland
PSS Wetland

0 1,500 3,000 Feet

HEARTLAND GREENWAY

Exhibit A3
Topographic Map
Heartland Greenway Pipeline System
Navigator Heartland Greenway, LLC
Lincoln County, South Dakota

Page 15 of 18	Scale: 1:24,000
NAD 83 UTM 15N ft	Date: November 2022

Document Path: P:\GIS\Client\Navigator CO2\Heartland Greenway System\Maps\ENV\Other\20220829_SD_PUC\MXD\3_Topo_Landscape.mxd

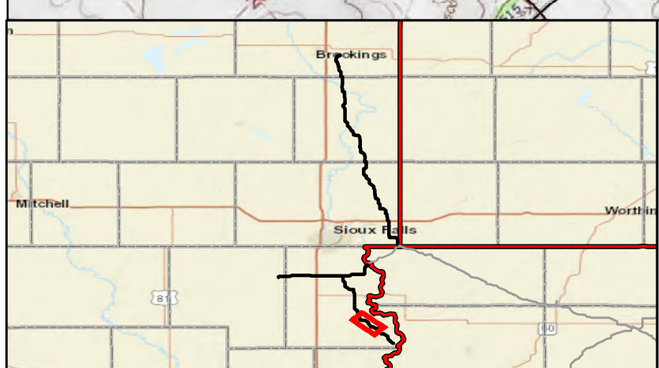

Milepost
Centerline
Roads
NHD Waterbody
NWI Wetland
State Boundaries

Delineated Features

Stream
Open Water
PEM Wetland
PFO Wetland
PSS Wetland

0 1,500 3,000 Feet

HEARTLAND GREENWAY

Exhibit A3
Topographic Map
Heartland Greenway Pipeline System
Navigator Heartland Greenway, LLC
Lincoln County, South Dakota

Page 16 of 18	Scale: 1:24,000
NAD 83 UTM 15N ft	Date: November 2022

Document Path: P:\GIS\Client\Navigator CO2\Heartland Greenway System\Maps\ENV\Other\20220829_SD_PUC\MXD\3_Topo_Landscape.mxd

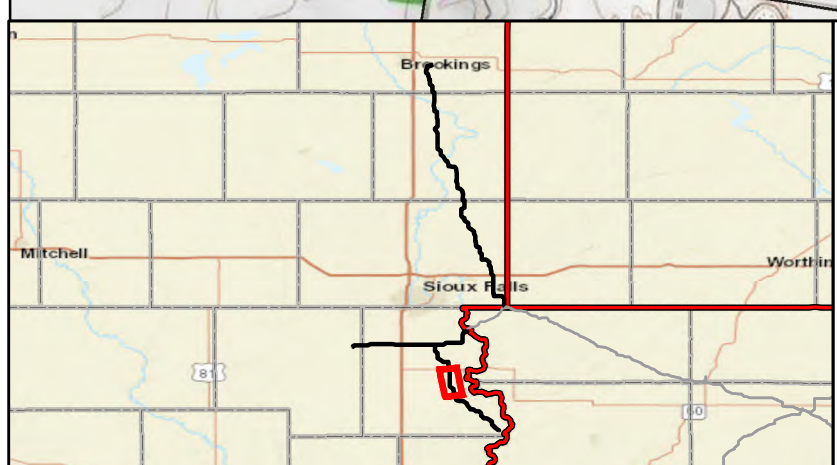

Milepost
Centerline
Roads
NHD Waterbody
NWI Wetland
State Boundaries

Delineated Features
Stream
Open Water
PEM Wetland
PFO Wetland
PSS Wetland

0 1,500 3,000 Feet

HEARTLAND GREENWAY

Exhibit A3
Topographic Map
Heartland Greenway Pipeline System
Navigator Heartland Greenway, LLC
Lincoln County, South Dakota

Page 17 of 18	Scale: 1:24,000
NAD 83 UTM 15N ft	Date: November 2022

Document Path: P:\GIS\Client\Navigator CO2\Heartland Greenway System\Maps\ENV\Other\20220829_SD_PUC\MXD\3_Topo_Landscape.mxd

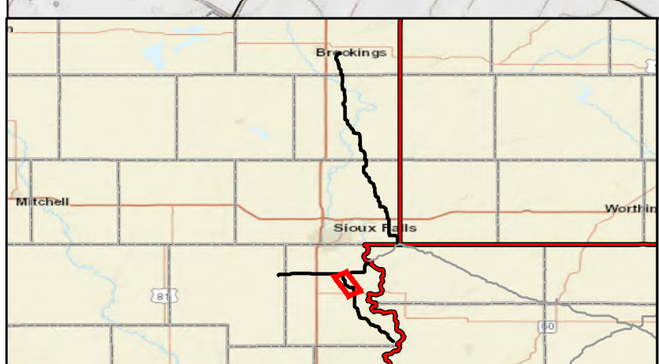

Milepost
Centerline
Roads
NHD Waterbody
NWI Wetland
State Boundaries

Delineated Features

Stream
Open Water
PEM Wetland
PFO Wetland
PSS Wetland

0 1,500 3,000 Feet

HEARTLAND GREENWAY

Exhibit A3
Topographic Map
Heartland Greenway Pipeline System
Navigator Heartland Greenway, LLC
Lincoln County, South Dakota

Page 18 of 18	Scale: 1:24,000
NAD 83 UTM 15N ft	Date: November 2022

Document Path: P:\GIS\Client\Navigator CO2\Heartland Greenway System\Maps\ENV\Other\20220829_SD_PUC\MXD\3_Topo_Landscape.mxd