NAVIGATOR HEARTLAND GREENWAY PIPELINE SYSTEM: APPLICATION SUBMITTED UNDER SDCL CHAPTER 49-41B

EXHIBIT A3

Topographic Maps

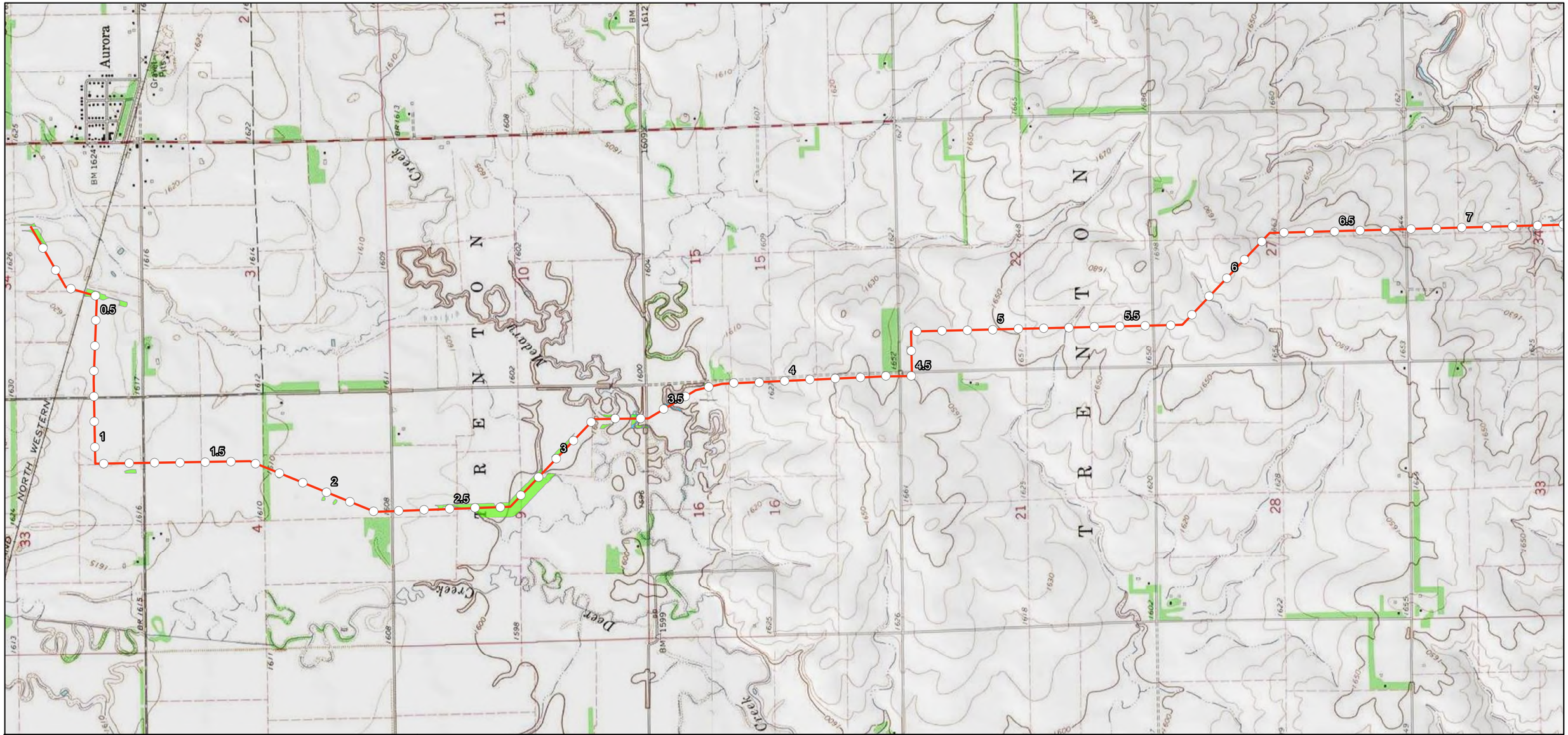

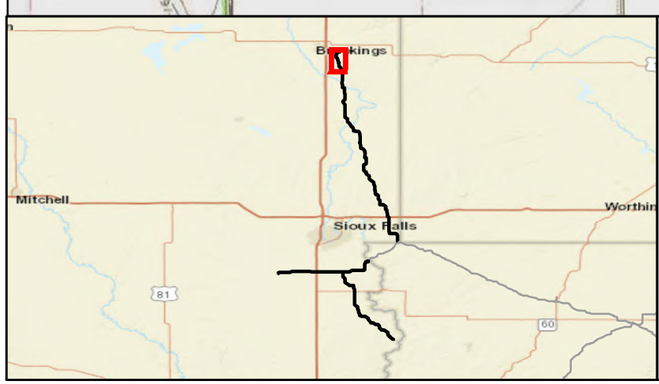

Milepost
Centerline
NHD Waterbody
NWI Wetland
State Boundaries

Delineated Features
Stream
Open Water
PEM Wetland
PFO Wetland
PSS Wetland

Feet
0 1,500 3,000

HEARTLAND GREENWAY

Exhibit A3
Topographic Map
Heartland Greenway Pipeline System
Navigator Heartland Greenway, LLC
Brookings County, South Dakota

Page 1 of 18	Scale: 1:24,000
NAD 83 UTM 15N ft	Date: September 2022

Document Path: P:\GIS\Client\Navigator CO2\Heartland Greenway System\Maps\ENV\Other\20220829_SD_PUC\MXD\3_Topo_Landscape.mxd

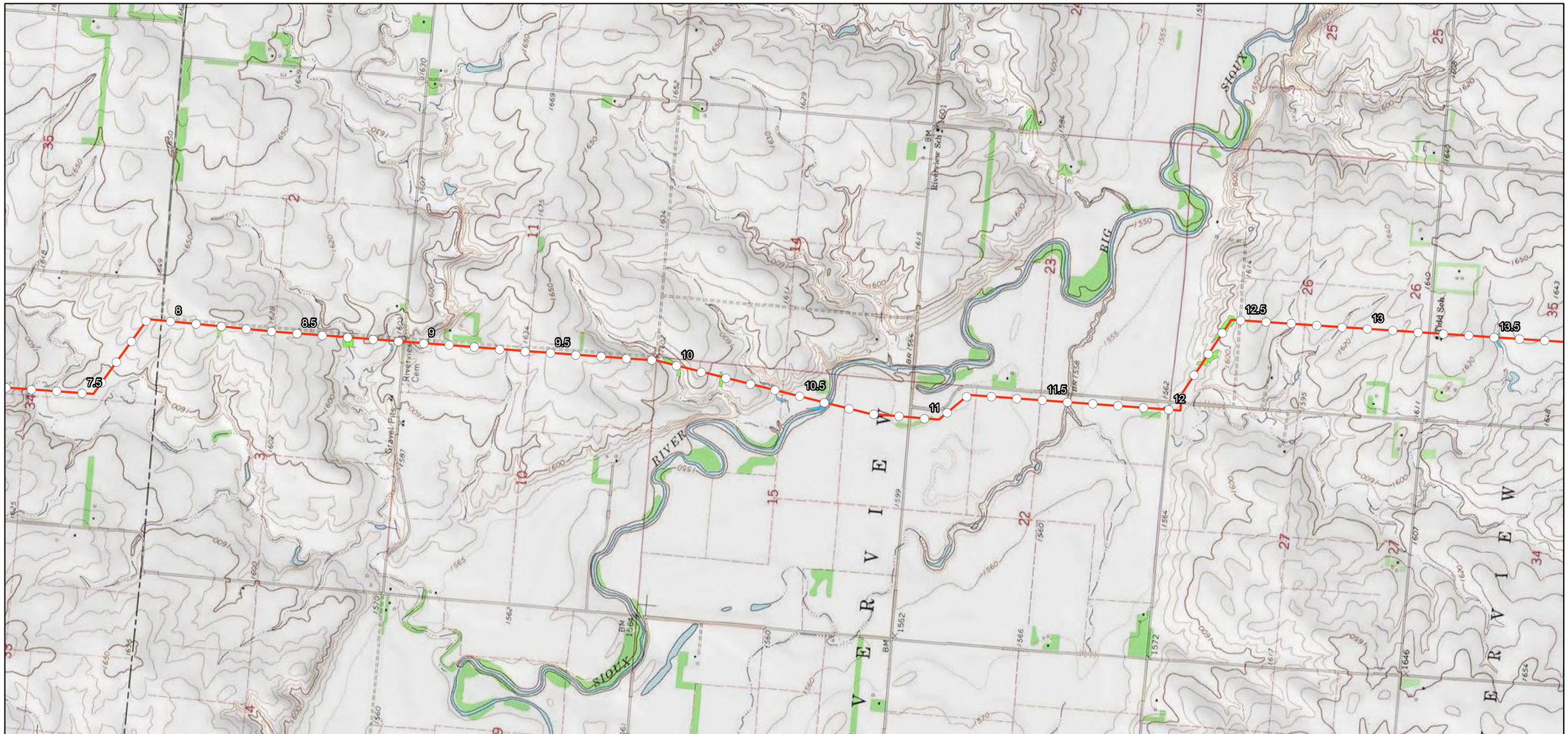

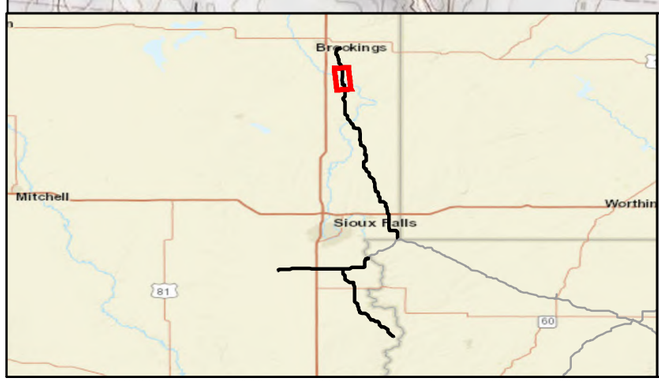

Milepost
Centerline
NHD Waterbody
NWI Wetland
State Boundaries

Delineated Features
Stream
Open Water
PEM Wetland
PFO Wetland
PSS Wetland

0 1,500 3,000 Feet

HEARTLAND GREENWAY

Exhibit A3
Topographic Map
Heartland Greenway Pipeline System
Navigator Heartland Greenway, LLC
Moody County, South Dakota

Page 2 of 18	Scale: 1:24,000
NAD 83 UTM 15N ft	Date: September 2022

Document Path: P:\GIS\Client\Navigator CO2\Heartland Greenway System\Maps\ENV\Other\20220829_SD_PUC\MXD\3_Topo_Landscape.mxd

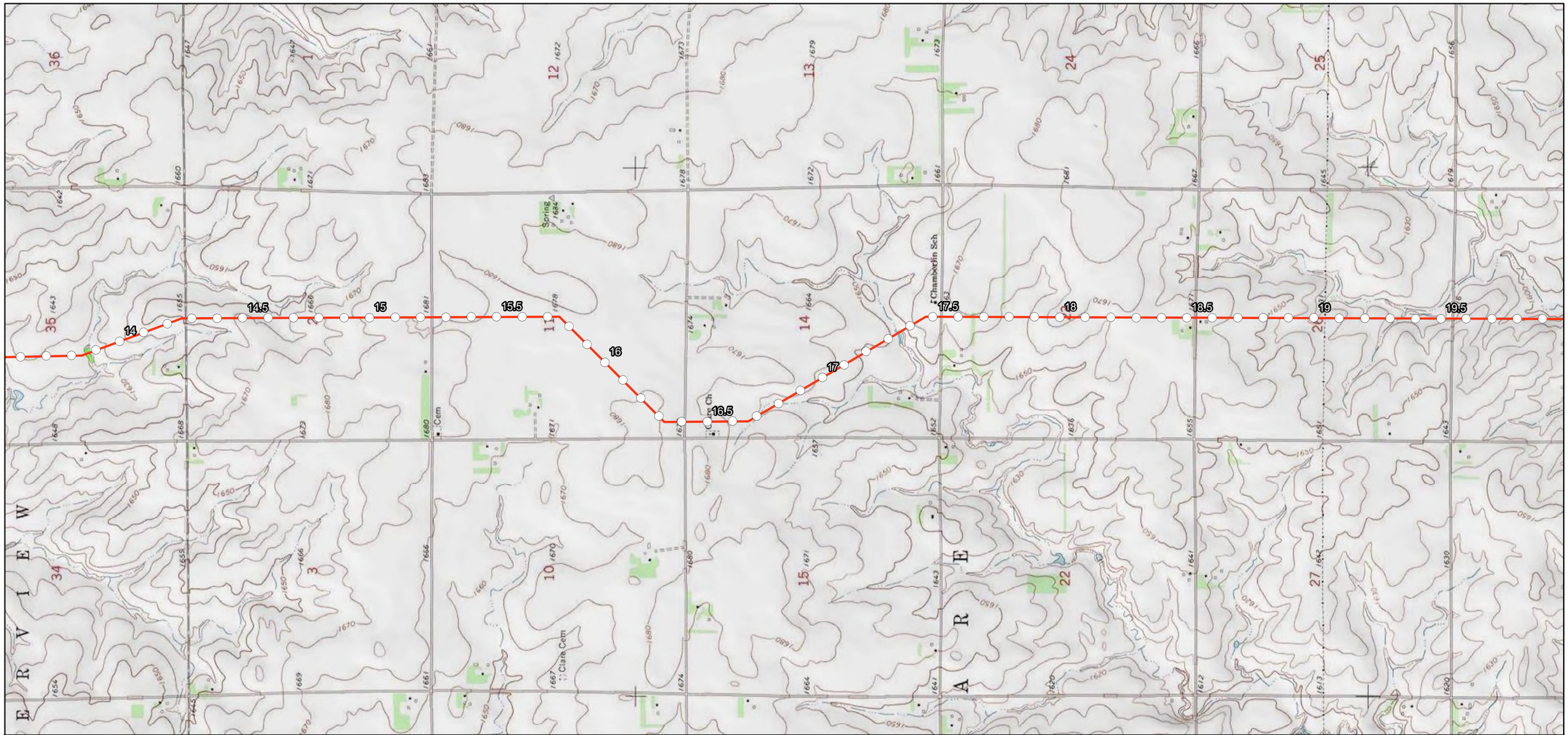

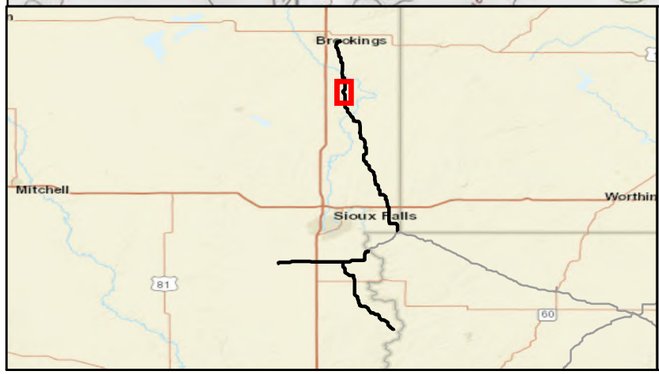

Milepost
Centerline
NHD Waterbody
NWI Wetland
State Boundaries

Delineated Features
Stream
Open Water
PEM Wetland
PFO Wetland
PSS Wetland

Feet
0 1,500 3,000

HEARTLAND GREENWAY

Exhibit A3
Topographic Map
Heartland Greenway Pipeline System
Navigator Heartland Greenway, LLC
Moody County, South Dakota

Page 3 of 18	Scale: 1:24,000
NAD 83 UTM 15N ft	Date: September 2022

Document Path: P:\GIS\Client\Navigator CO2\Heartland Greenway System\Maps\ENV\Other\20220829_SD_PUC\MXD\3_Topo_Landscape.mxd

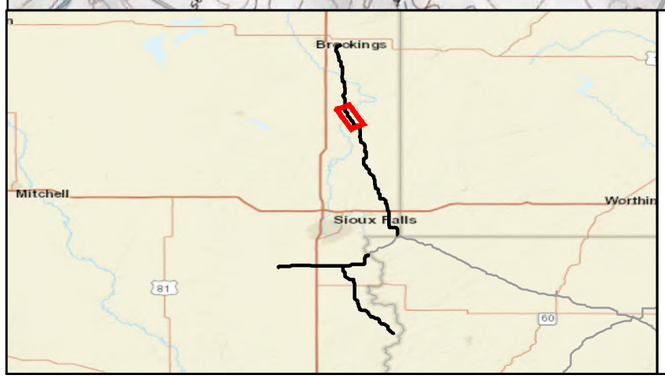

Milepost
Centerline
NHD Waterbody
NWI Wetland
State Boundaries

Delineated Features

Stream
Open Water
PEM Wetland
PFO Wetland
PSS Wetland

0 1,500 3,000 Feet

HEARTLAND GREENWAY

Exhibit A3
Topographic Map
Heartland Greenway Pipeline System
Navigator Heartland Greenway, LLC
Moody County, South Dakota

Page 4 of 18	Scale: 1:24,000
NAD 83 UTM 15N ft	Date: September 2022

Document Path: P:\GIS\Client\Navigator CO2\Heartland Greenway System\Maps\ENV\Other\20220829_SD_PUC\MXD\3_Topo_Landscape.mxd

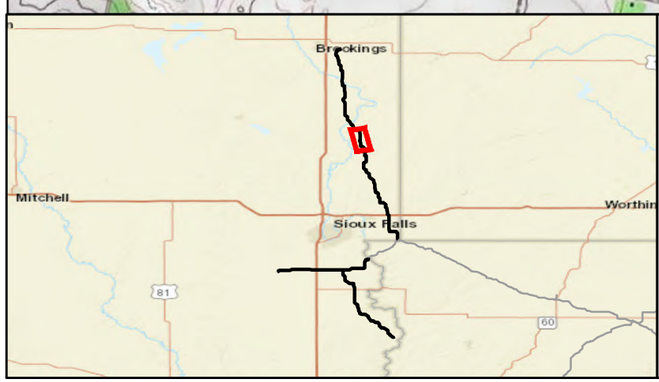

Milepost
Centerline
NHD Waterbody
NWI Wetland
State Boundaries

Delineated Features
Stream
Open Water
PEM Wetland
PFO Wetland
PSS Wetland

0 1,500 3,000 Feet

HEARTLAND GREENWAY

Exhibit A3
Topographic Map
Heartland Greenway Pipeline System
Navigator Heartland Greenway, LLC
Moody County, South Dakota

Page 5 of 18	Scale: 1:24,000
NAD 83 UTM 15N ft	Date: September 2022

Document Path: P:\GIS\Client\Navigator CO2\Heartland Greenway System\Maps\ENV\Other\20220829_SD_PUC\MXD\3_Topo_Landscape.mxd

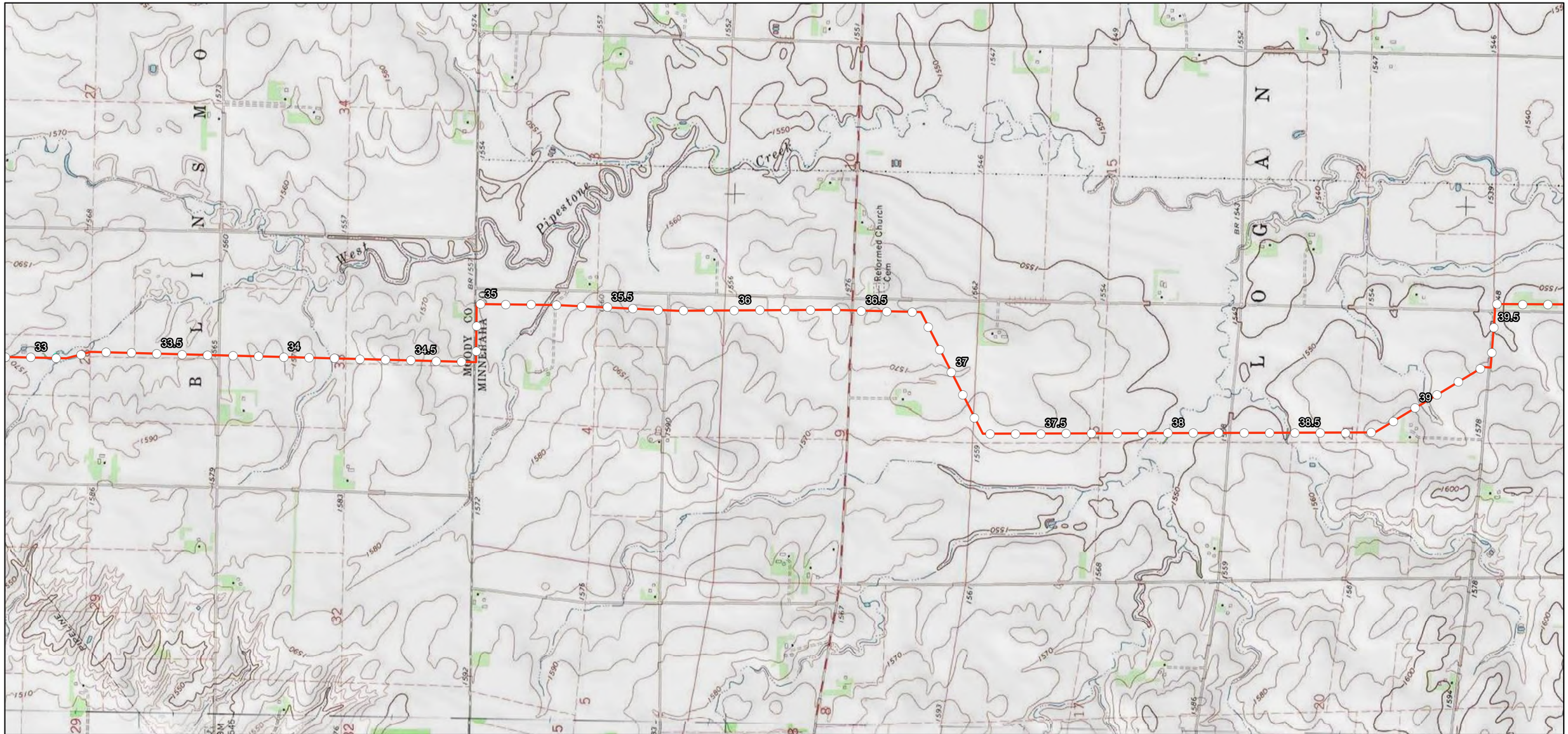

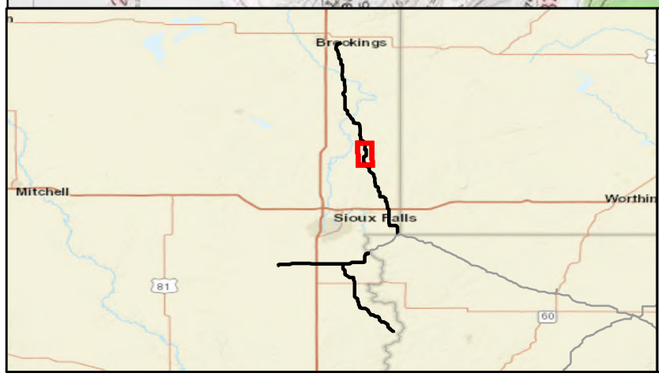

Milepost
Centerline
NHD Waterbody
NWI Wetland
State Boundaries

Delineated Features
Stream
Open Water
PEM Wetland
PFO Wetland
PSS Wetland

0 1,500 3,000 Feet

HEARTLAND GREENWAY

Exhibit A3
Topographic Map
Heartland Greenway Pipeline System
Navigator Heartland Greenway, LLC
Minnehaha County, South Dakota

Page 6 of 18	Scale: 1:24,000
NAD 83 UTM 15N ft	Date: September 2022

Document Path: P:\GIS\Client\Navigator CO2\Heartland Greenway System\Maps\ENV\Other\20220829_SD_PUC\MXD\3_Topo_Landscape.mxd

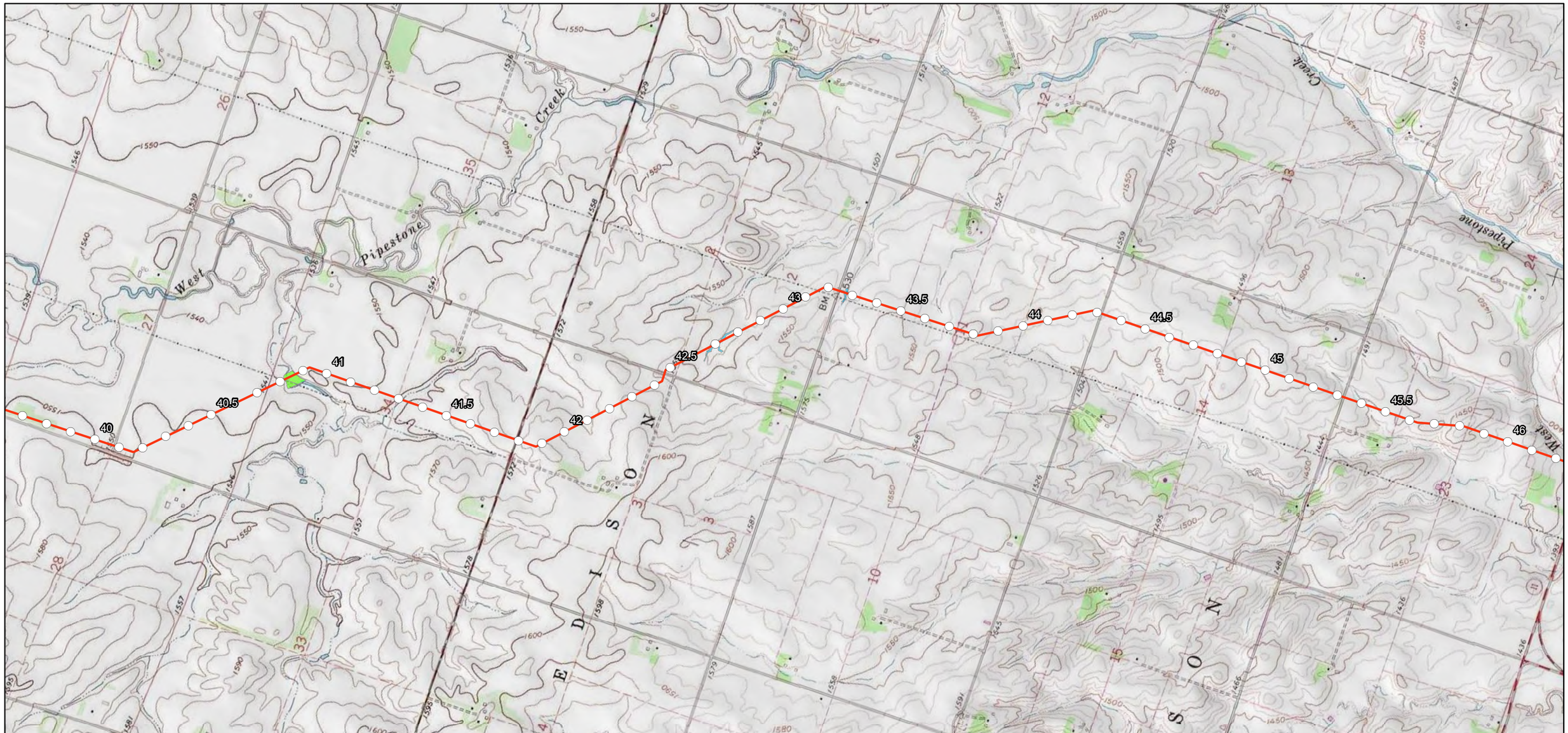

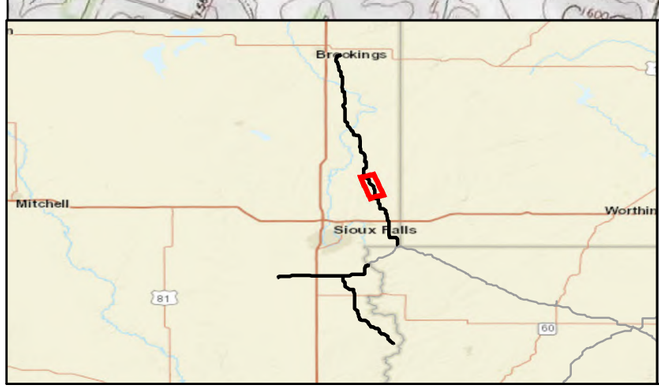

Milepost
Centerline
NHD Waterbody
NWI Wetland
State Boundaries

Delineated Features
Stream
Open Water
PEM Wetland
PFO Wetland
PSS Wetland

0 1,500 3,000 Feet

HEARTLAND GREENWAY

Exhibit A3
Topographic Map
Heartland Greenway Pipeline System
Navigator Heartland Greenway, LLC
Minnehaha County, South Dakota

Page 7 of 18	Scale: 1:24,000
NAD 83 UTM 15N ft	Date: September 2022

Document Path: P:\GIS\Client\Navigator CO2\Heartland Greenway System\Maps\ENV\Other\20220829_SD_PUC\MXD\3_Topo_Landscape.mxd

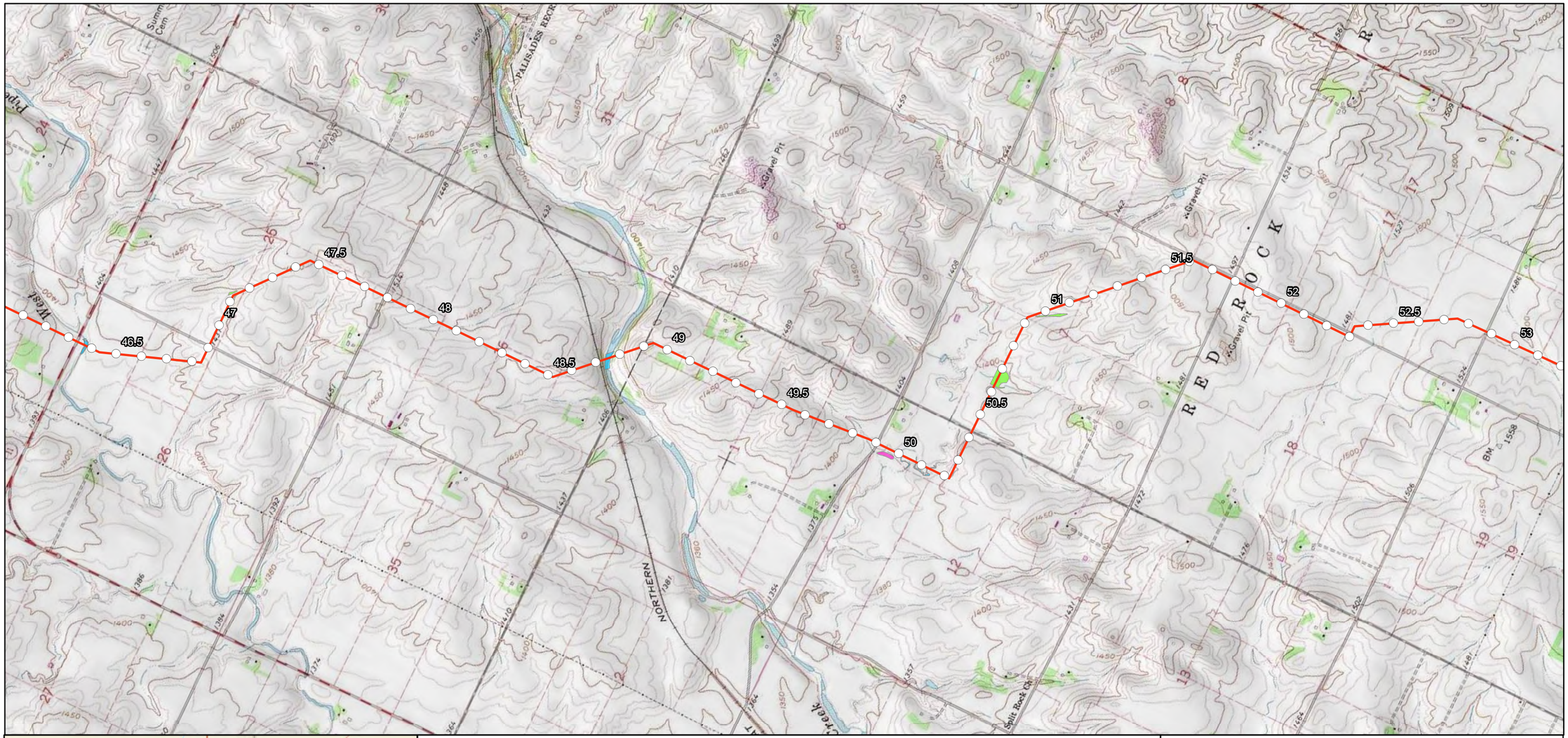

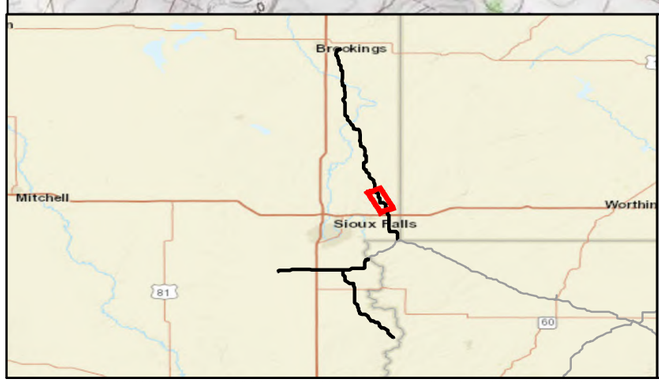

Milepost
Centerline
NHD Waterbody
NWI Wetland
State Boundaries

Delineated Features
Stream
Open Water
PEM Wetland
PFO Wetland
PSS Wetland

0 1,500 3,000 Feet

HEARTLAND GREENWAY

Exhibit A3
Topographic Map
Heartland Greenway Pipeline System
Navigator Heartland Greenway, LLC
Minnehaha County, South Dakota

Page 8 of 18	Scale: 1:24,000
NAD 83 UTM 15N ft	Date: September 2022

Document Path: P:\GIS\Client\Navigator CO2\Heartland Greenway System\Maps\ENV\Other\20220829_SD_PUC\MXD\3_Topo_Landscape.mxd

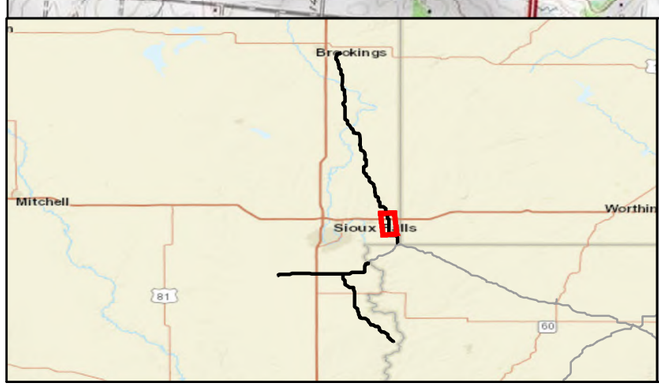

Milepost
Centerline
NHD Waterbody
NWI Wetland
State Boundaries

Delineated Features

Stream
Open Water
PEM Wetland
PFO Wetland
PSS Wetland

0 1,500 3,000 Feet

HEARTLAND GREENWAY

Exhibit A3
Topographic Map
Heartland Greenway Pipeline System
Navigator Heartland Greenway, LLC
Minnehaha County, South Dakota

Page 9 of 18	Scale: 1:24,000
NAD 83 UTM 15N ft	Date: September 2022

Document Path: P:\GIS\Client\Navigator CO2\Heartland Greenway System\Maps\ENV\Other\20220829_SD_PUC\MXD\3_Topo_Landscape.mxd

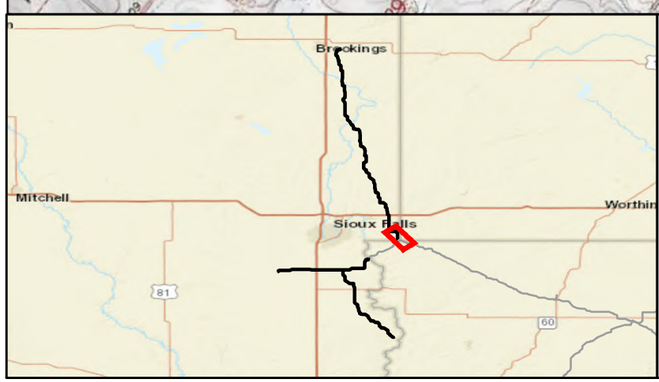

Milepost
Centerline
NHD Waterbody
NWI Wetland
State Boundaries

Delineated Features

Stream
Open Water
PEM Wetland
PFO Wetland
PSS Wetland

0 1,500 3,000 Feet

HEARTLAND GREENWAY

Exhibit A3
Topographic Map
Heartland Greenway Pipeline System
Navigator Heartland Greenway, LLC
Minnehaha County, South Dakota

Page 10 of 18	Scale: 1:24,000
NAD 83 UTM 15N ft	Date: September 2022

Document Path: P:\GIS\Client\Navigator CO2\Heartland Greenway System\Maps\ENV\Other\20220829_SD_PUC\MXD\3_Topo_Landscape.mxd

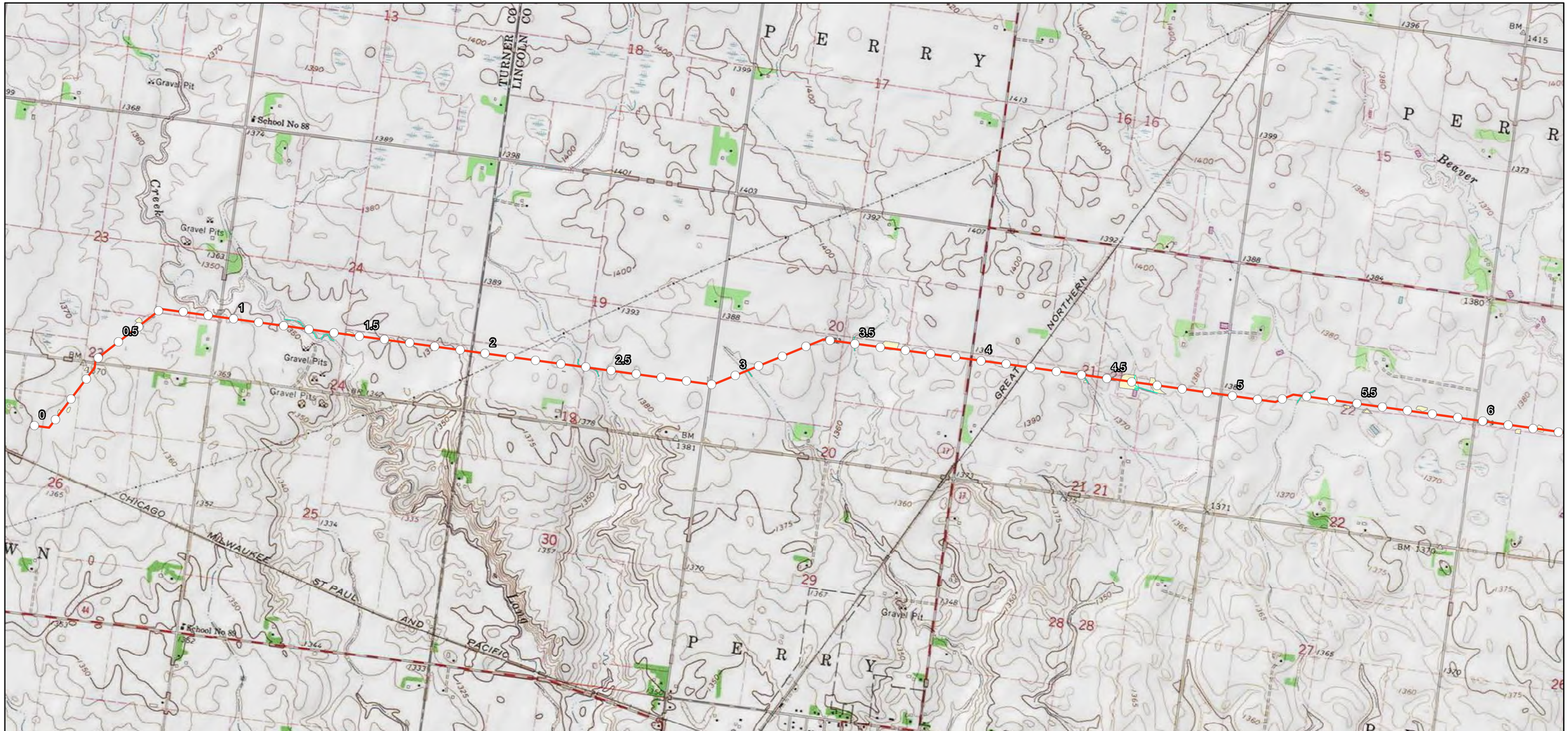

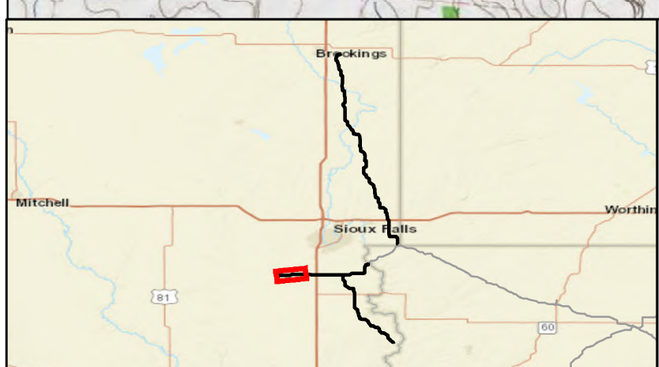

Milepost
Centerline
NHD Waterbody
NWI Wetland
State Boundaries

Delineated Features

Stream
Open Water
PEM Wetland
PFO Wetland
PSS Wetland

0 1,500 3,000 Feet

HEARTLAND GREENWAY

Exhibit A3
Topographic Map
Heartland Greenway Pipeline System
Navigator Heartland Greenway, LLC
Turner County, South Dakota

Page 11 of 18	Scale: 1:24,000
NAD 83 UTM 15N ft	Date: September 2022

Document Path: P:\GIS\Client\Navigator CO2\Heartland Greenway System\Maps\ENV\Other\20220829_SD_PUC\MXD\3_Topo_Landscape.mxd

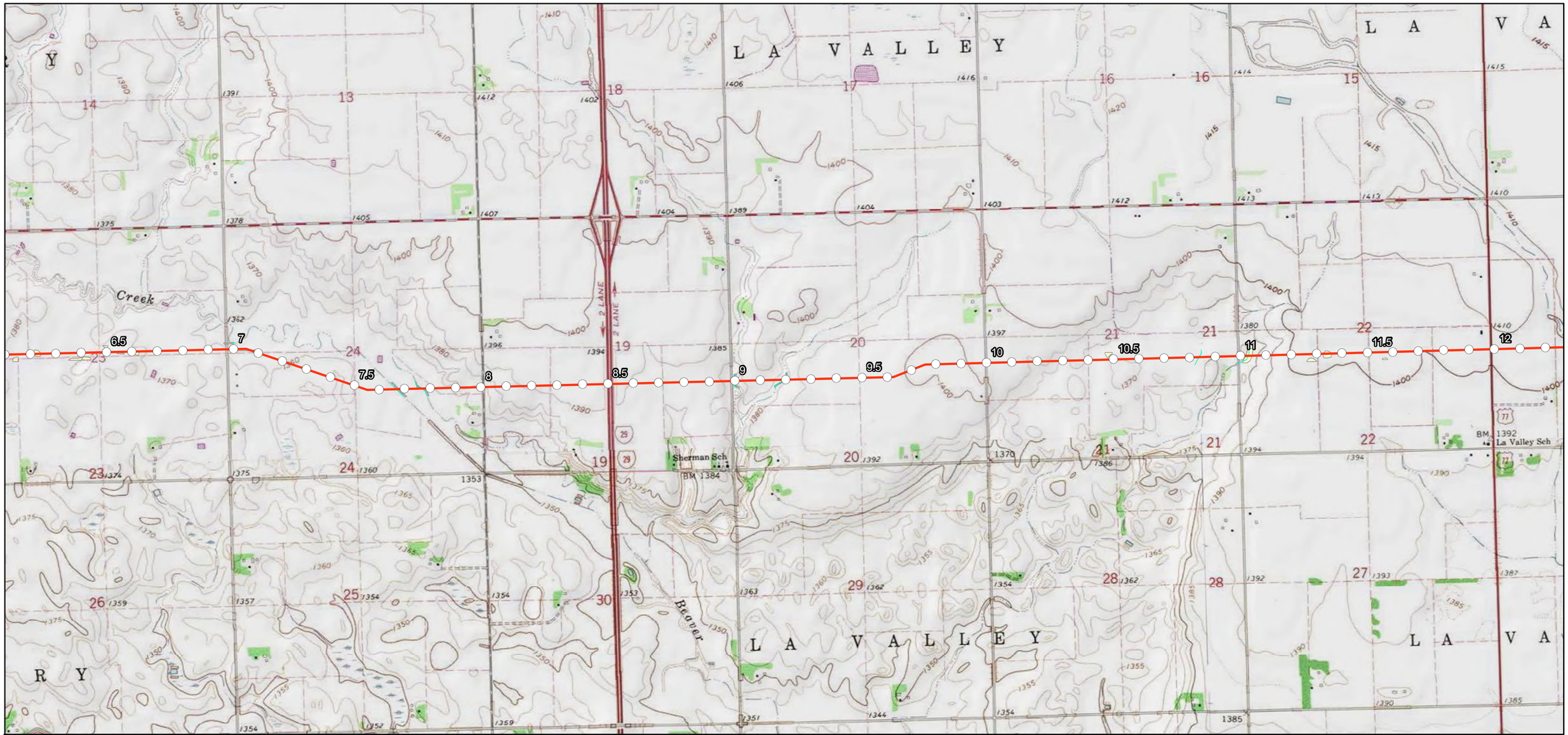

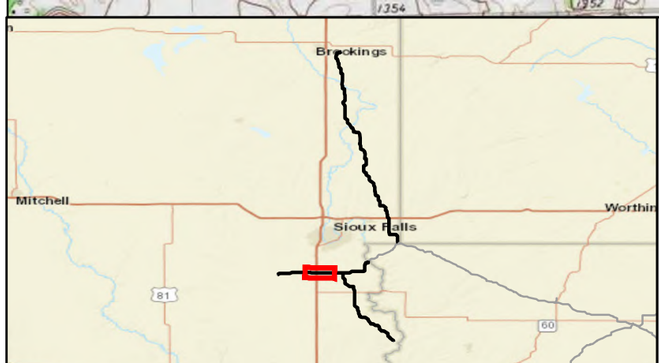

Milepost
Centerline
NHD Waterbody
NWI Wetland
State Boundaries

Delineated Features
Stream
Open Water
PEM Wetland
PFO Wetland
PSS Wetland

0 1,500 3,000 Feet

HEARTLAND GREENWAY

Exhibit A3
Topographic Map
Heartland Greenway Pipeline System
Navigator Heartland Greenway, LLC
Lincoln County, South Dakota

Page 12 of 18	Scale: 1:24,000
NAD 83 UTM 15N ft	Date: September 2022

Document Path: P:\GIS\Client\Navigator CO2\Heartland Greenway System\Maps\ENV\Other\20220829_SD_PUC\MXD\3_Topo_Landscape.mxd

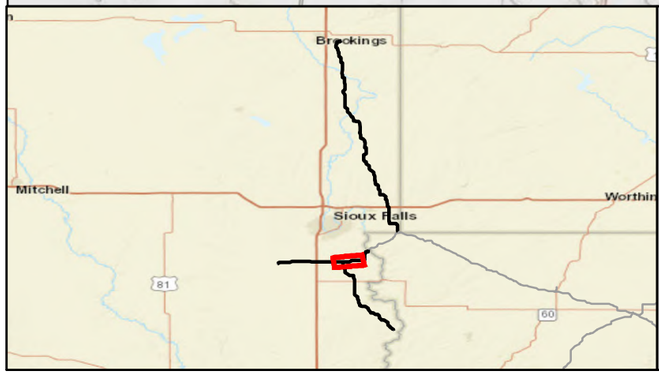

Milepost
Centerline
NHD Waterbody
NWI Wetland
State Boundaries

Delineated Features
Stream
Open Water
PEM Wetland
PFO Wetland
PSS Wetland

0 1,500 3,000 Feet

HEARTLAND GREENWAY

Exhibit A3
Topographic Map
Heartland Greenway Pipeline System
Navigator Heartland Greenway, LLC
Lincoln County, South Dakota

Page 13 of 18	Scale: 1:24,000
NAD 83 UTM 15N ft	Date: September 2022

Document Path: P:\GIS\Client\Navigator CO2\Heartland Greenway System\Maps\ENV\Other\20220829_SD_PUC\MXD\3_Topo_Landscape.mxd

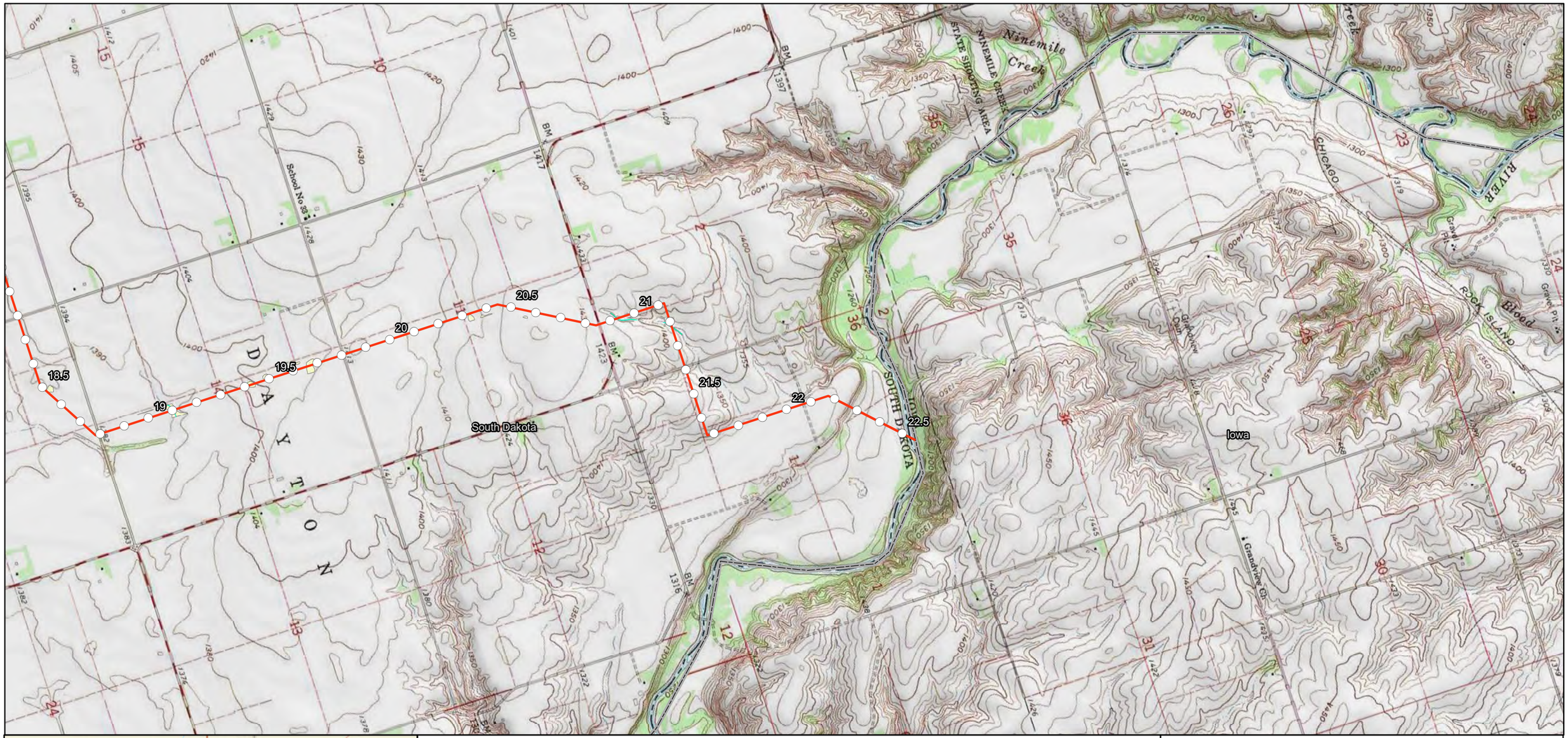

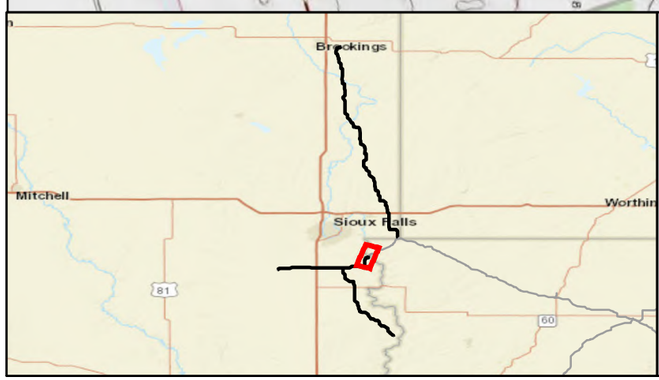

Milepost
Centerline
NHD Waterbody
NWI Wetland
State Boundaries

Delineated Features

Stream
Open Water
PEM Wetland
PFO Wetland
PSS Wetland

Feet
0 1,500 3,000

HEARTLAND GREENWAY

Exhibit A3
Topographic Map
Heartland Greenway Pipeline System
Navigator Heartland Greenway, LLC
Lincoln County, South Dakota

Page 14 of 18	Scale: 1:24,000
NAD 83 UTM 15N ft	Date: September 2022

Document Path: P:\GIS\Client\Navigator CO2\Heartland Greenway System\Maps\ENV\Other\20220829_SD_PUC\MXD\3_Topo_Landscape.mxd

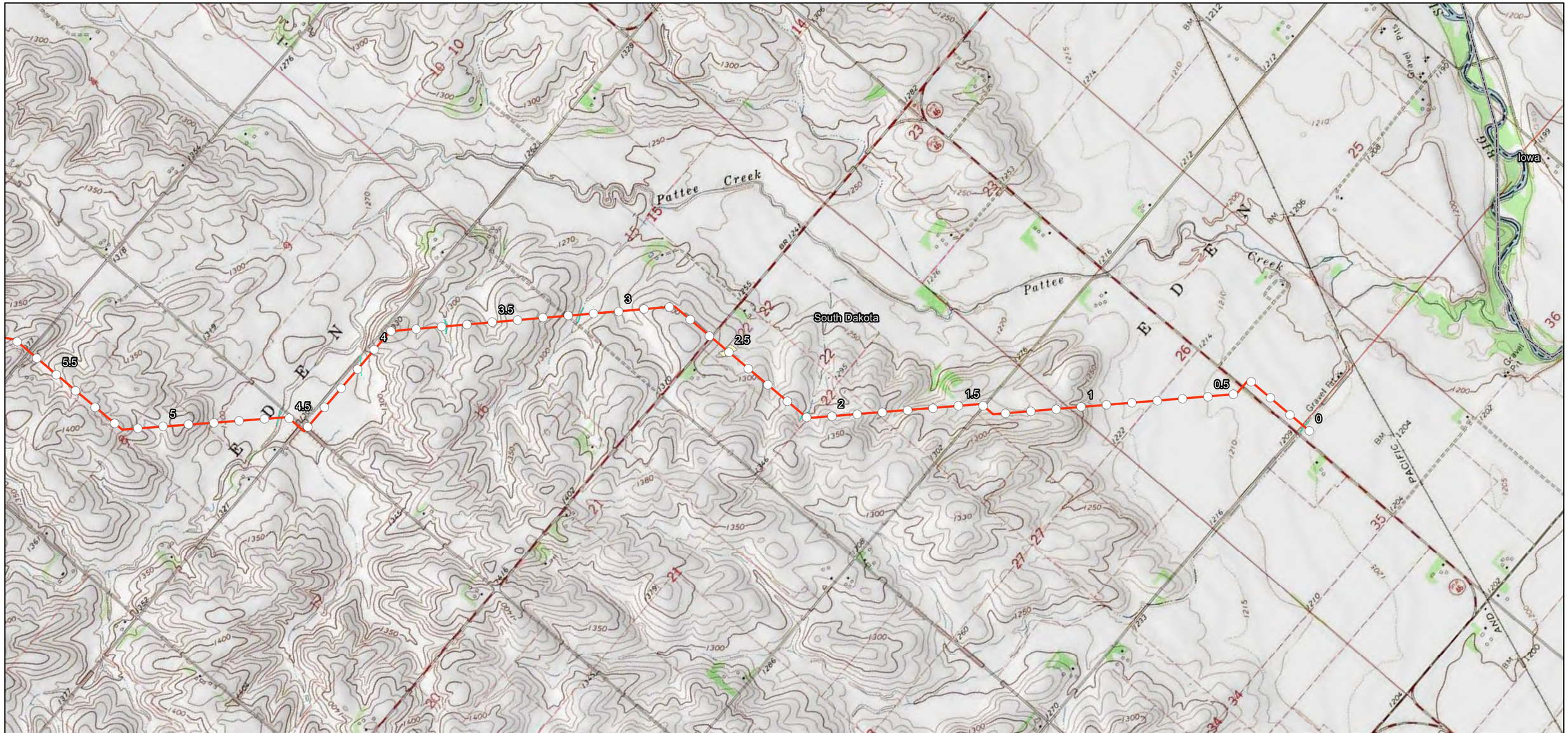

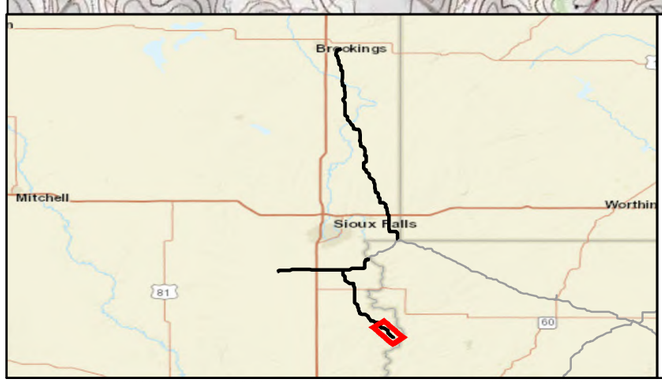

Milepost
Centerline
NHD Waterbody
NWI Wetland
State Boundaries

Delineated Features
Stream
Open Water
PEM Wetland
PFO Wetland
PSS Wetland

0 1,500 3,000 Feet

HEARTLAND GREENWAY

Exhibit A3
Topographic Map
Heartland Greenway Pipeline System
Navigator Heartland Greenway, LLC
Lincoln County, South Dakota

Page 15 of 18	Scale: 1:24,000
NAD 83 UTM 15N ft	Date: September 2022

Document Path: P:\GIS\Client\Navigator CO2\Heartland Greenway System\Maps\ENV\Other\20220829_SD_PUC\MXD\3_Topo_Landscape.mxd

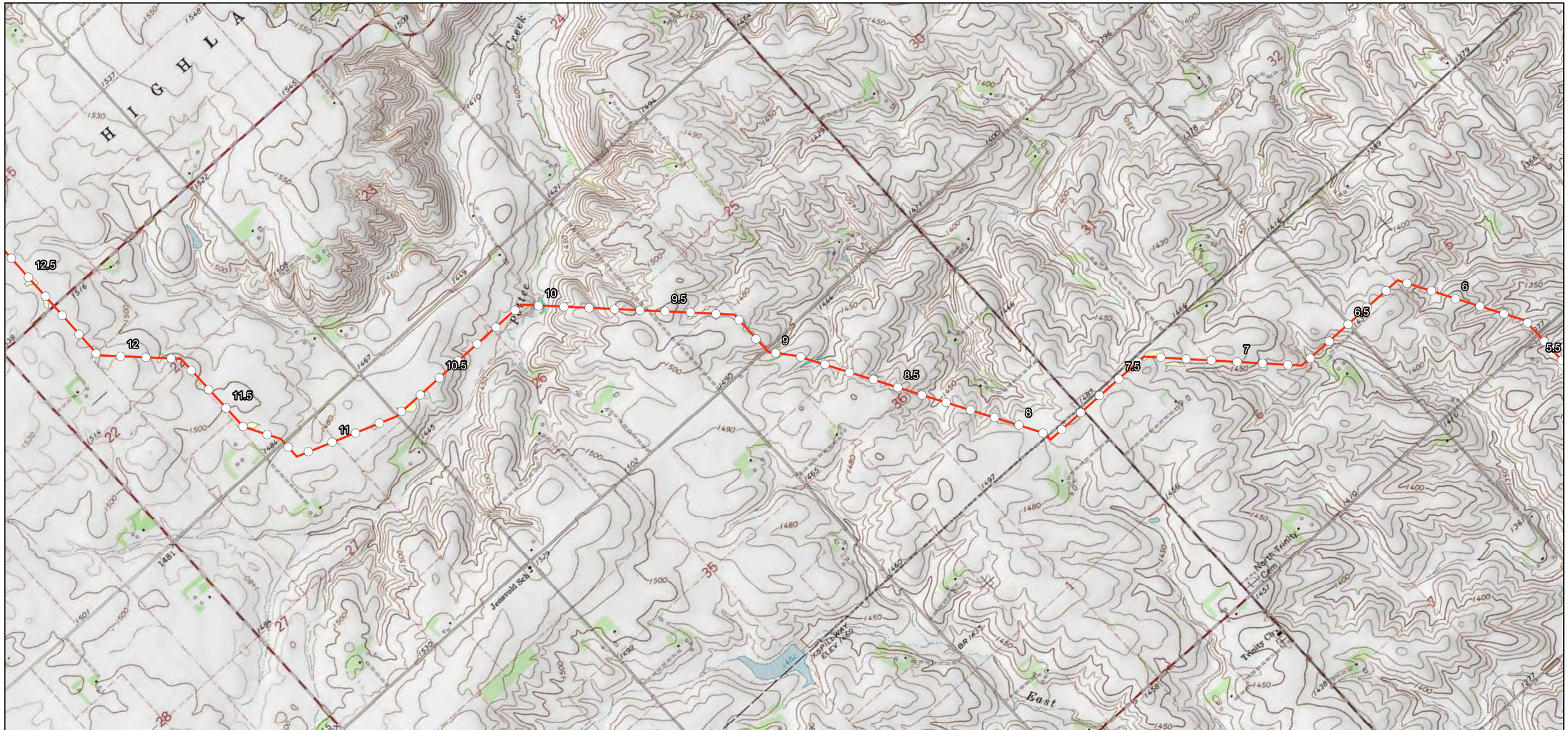

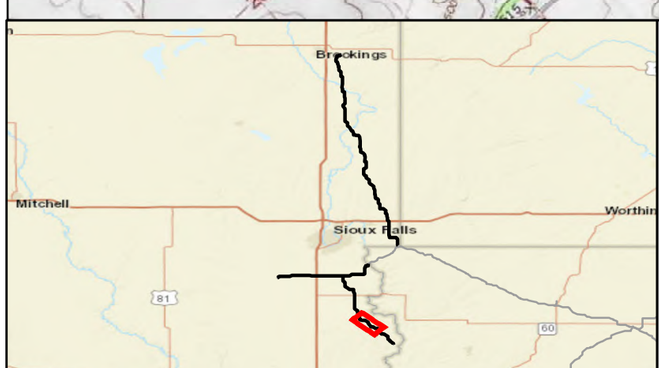

Milepost
Centerline
NHD Waterbody
NWI Wetland
State Boundaries

Delineated Features
Stream
Open Water
PEM Wetland
PFO Wetland
PSS Wetland

0 1,500 3,000 Feet

HEARTLAND GREENWAY

Exhibit A3
Topographic Map
Heartland Greenway Pipeline System
Navigator Heartland Greenway, LLC
Lincoln County, South Dakota

Page 16 of 18	Scale: 1:24,000
NAD 83 UTM 15N ft	Date: September 2022

Document Path: P:\GIS\Client\Navigator CO2\Heartland Greenway System\Maps\ENV\Other\20220829_SD_PUC\MXD\3_Topo_Landscape.mxd

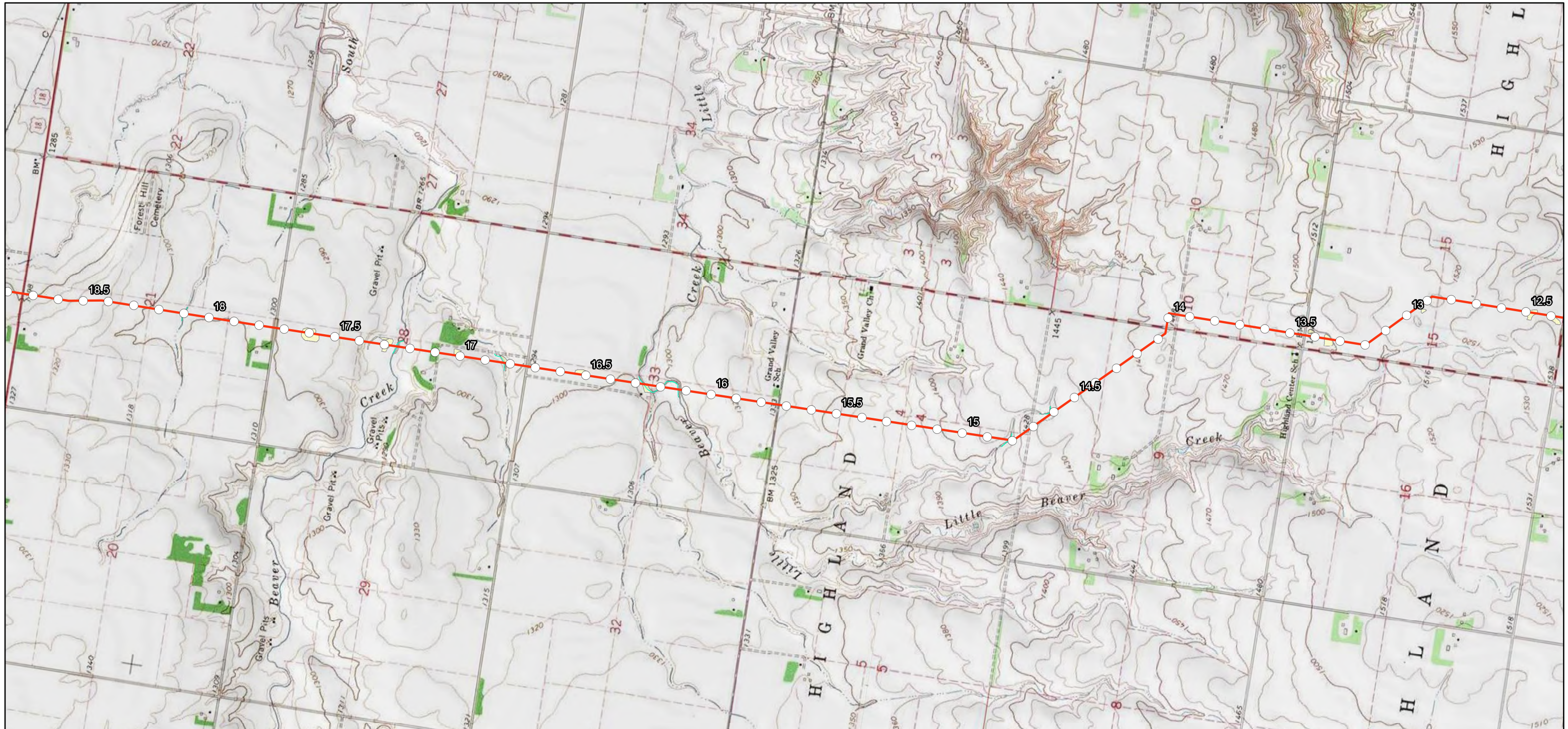

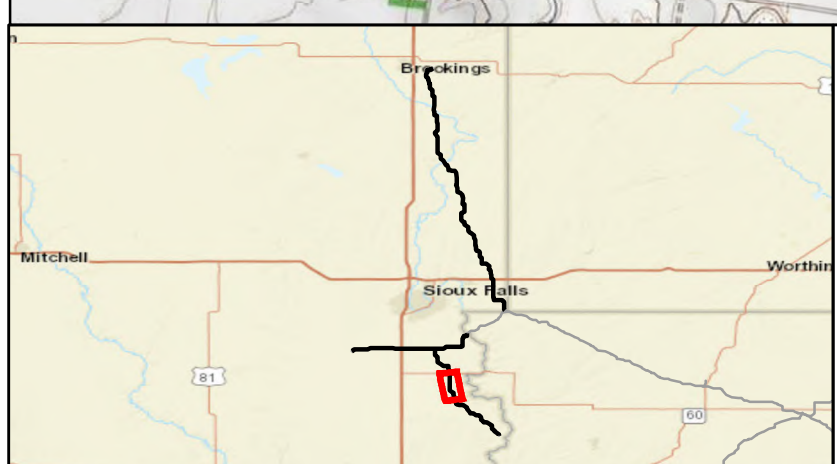

Milepost
Centerline
NHD Waterbody
NWI Wetland
State Boundaries

Delineated Features
Stream
Open Water
PEM Wetland
PFO Wetland
PSS Wetland

0 1,500 3,000 Feet

HEARTLAND GREENWAY

Exhibit A3
Topographic Map
Heartland Greenway Pipeline System
Navigator Heartland Greenway, LLC
Lincoln County, South Dakota

Page 17 of 18	Scale: 1:24,000
NAD 83 UTM 15N ft	Date: September 2022

Document Path: P:\GIS\Client\Navigator CO2\Heartland Greenway System\Maps\ENV\Other\20220829_SD_PUC\MXD\3_Topo_Landscape.mxd

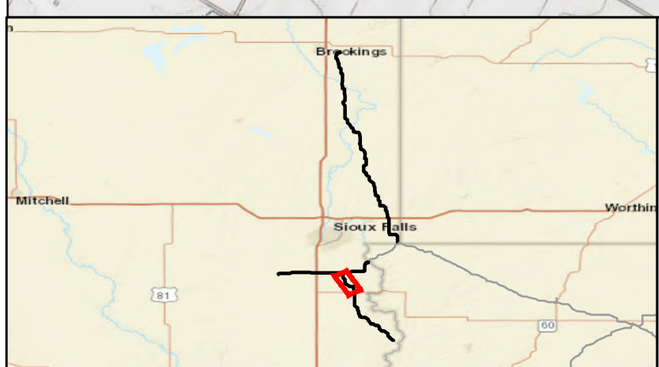

Milepost
Centerline
NHD Waterbody
NWI Wetland
State Boundaries

Delineated Features
Stream
Open Water
PEM Wetland
PFO Wetland
PSS Wetland

0 1,500 3,000 Feet

HEARTLAND GREENWAY

Exhibit A3
Topographic Map
Heartland Greenway Pipeline System
Navigator Heartland Greenway, LLC
Lincoln County, South Dakota

Page 18 of 18	Scale: 1:24,000
NAD 83 UTM 15N ft	Date: September 2022

Document Path: P:\GIS\Client\Navigator CO2\Heartland Greenway System\Maps\ENV\Other\20220829_SD_PUC\MXD\3_Topo_Landscape.mxd