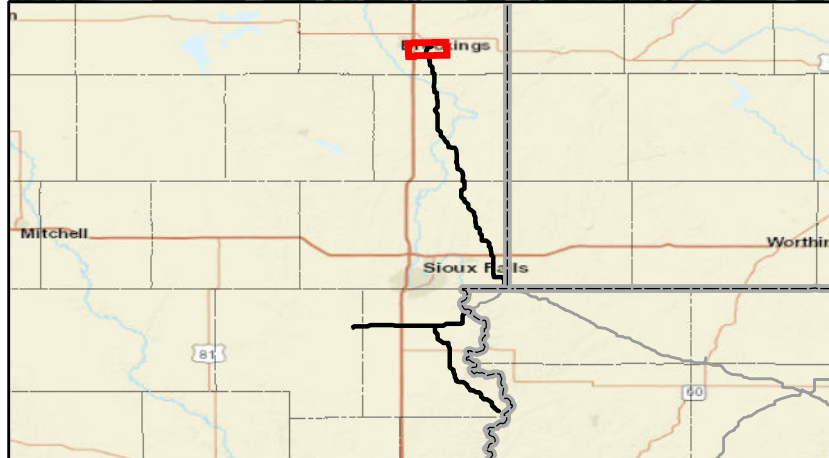


**NAVIGATOR HEARTLAND GREENWAY PIPELINE
SYSTEM: APPLICATION SUBMITTED UNDER SDCL
CHAPTER 49-41B**


EXHIBIT A2

Aerial Maps

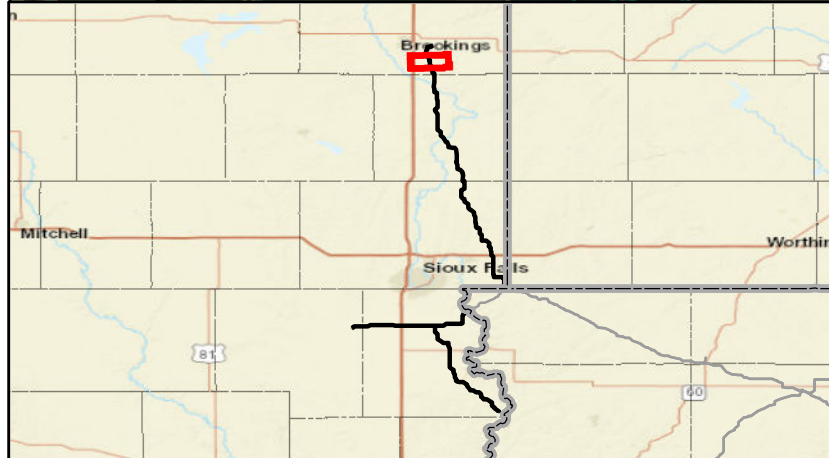


○ Milepost	Delineated Features
— Centerline	Stream
— Local Roads	Open Water
— NHD Waterbody	PEM Wetland
— NHD Flowline	PFO Wetland
— NWI Wetland	PSS Wetland

0 1,500 3,000 Feet



Exhibit A2
Aerial Map
Heartland Greenway Pipeline System
Navigator Heartland Greenway, LLC
Brookings County, South Dakota

Page 1 of 31	Scale: 1:24,000
NAD 83 UTM 15N ft	Date: February 2023

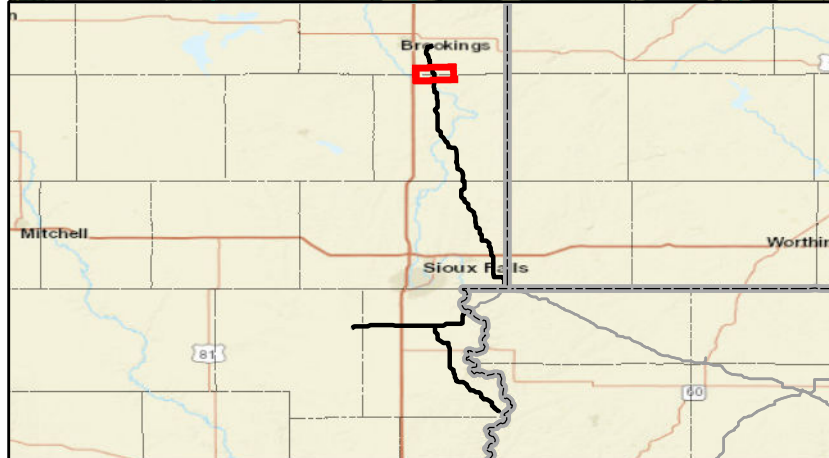


○ Milepost	Delineated Features
— Centerline	Stream
— Local Roads	Open Water
NHD Waterbody	PEM Wetland
NHD Flowline	PFO Wetland
NWI Wetland	PSS Wetland

0 1,500 3,000 Feet



Exhibit A2
Aerial Map
Heartland Greenway Pipeline System
Navigator Heartland Greenway, LLC
Brookings County, South Dakota

Page 2 of 31	Scale: 1:24,000
NAD 83 UTM 15N ft	Date: February 2023

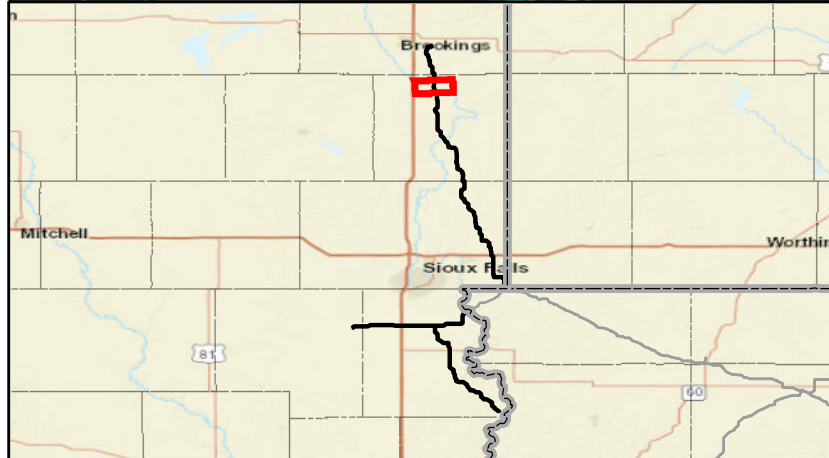


○ Milepost	Delineated Features
— Centerline	Stream
— Local Roads	Open Water
NHD Waterbody	PEM Wetland
NHD Flowline	PFO Wetland
NWI Wetland	PSS Wetland

0 1,500 3,000 Feet



Exhibit A2
Aerial Map
Heartland Greenway Pipeline System
Navigator Heartland Greenway, LLC
Brookings & Moody County, South Dakota

Page 3 of 31	Scale: 1:24,000
NAD 83 UTM 15N ft	Date: February 2023

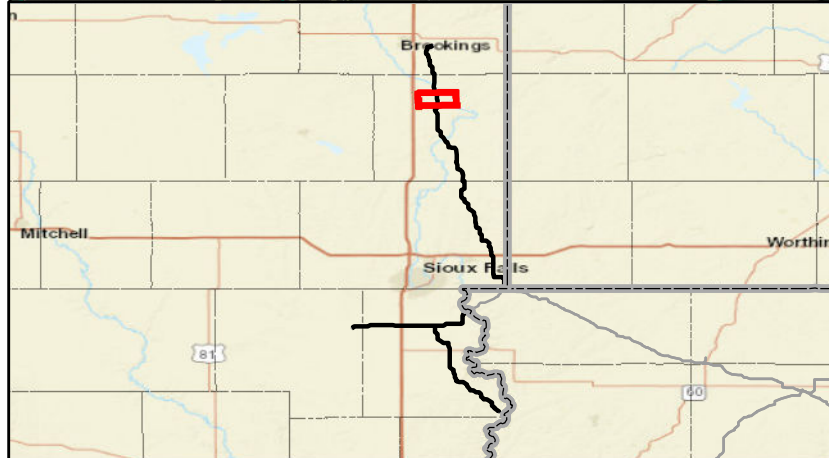


○ Milepost	Delineated Features
— Centerline	Stream
— Local Roads	Open Water
NHD Waterbody	PEM Wetland
NHD Flowline	PFO Wetland
NWI Wetland	PSS Wetland

0 1,500 3,000 Feet


Exhibit A2
Aerial Map
Heartland Greenway Pipeline System
Navigator Heartland Greenway, LLC
Moody County, South Dakota

Page 4 of 31	Scale: 1:24,000
NAD 83 UTM 15N ft	Date: February 2023



- | | |
|---------------|----------------------------|
| ○ Milepost | Delineated Features |
| — Centerline | Stream |
| — Local Roads | Open Water |
| NHD Waterbody | PEM Wetland |
| NHD Flowline | PFO Wetland |
| NWI Wetland | PSS Wetland |

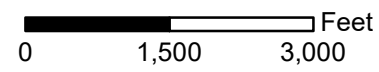


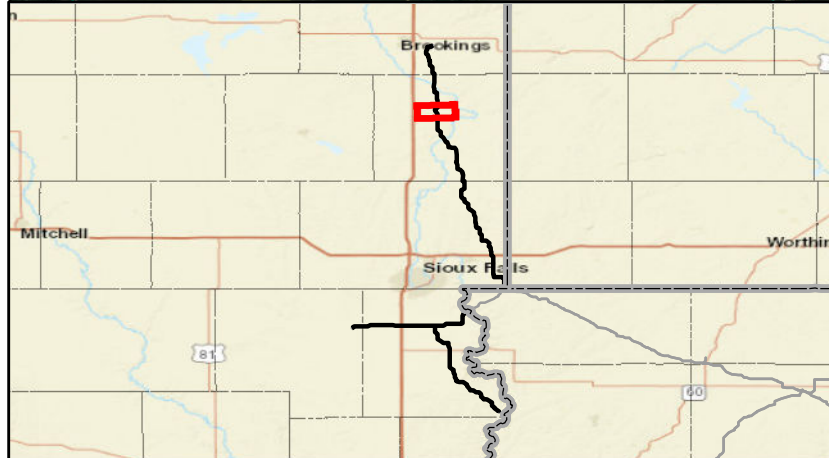
Exhibit A2
Aerial Map
Heartland Greenway Pipeline System
Navigator Heartland Greenway, LLC
Moody County, South Dakota

Page 5 of 31

Scale: 1:24,000


NAD 83 UTM 15N ft

Date: February 2023



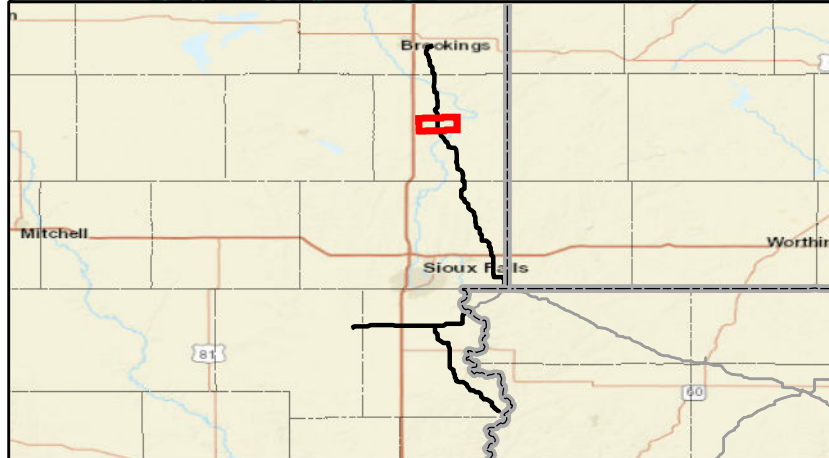
○ Milepost	Delineated Features
— Centerline	Stream
— Local Roads	Open Water
NHD Waterbody	PEM Wetland
NHD Flowline	PFO Wetland
NWI Wetland	PSS Wetland

0 1,500 3,000 Feet




**Exhibit A2
Aerial Map
Heartland Greenway Pipeline System
Navigator Heartland Greenway, LLC
Moody County, South Dakota**


Page 6 of 31	Scale: 1:24,000
NAD 83 UTM 15N ft	Date: February 2023



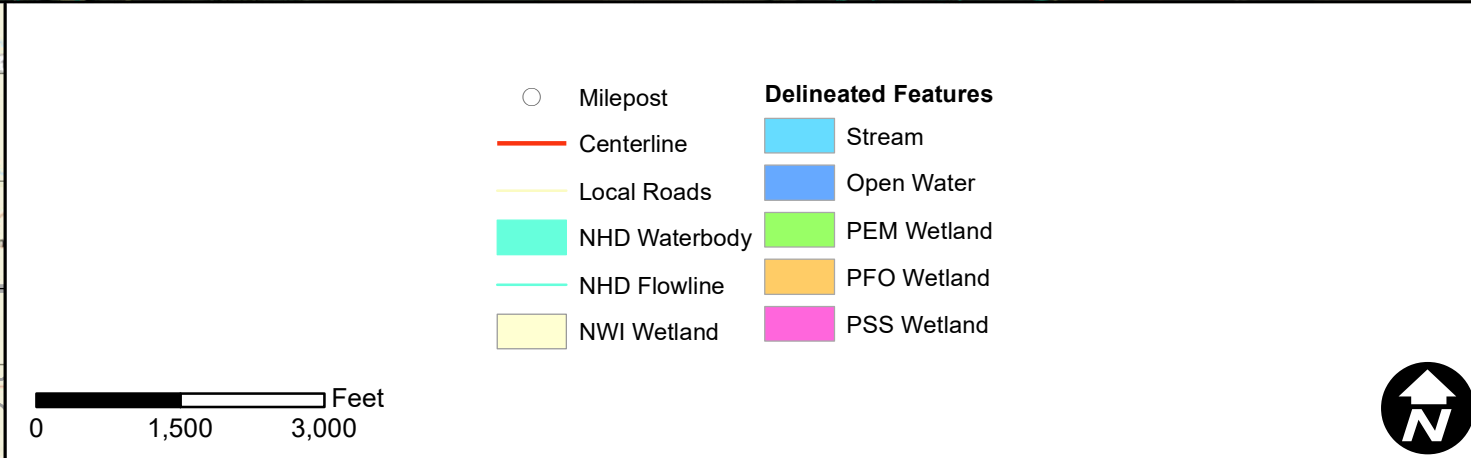
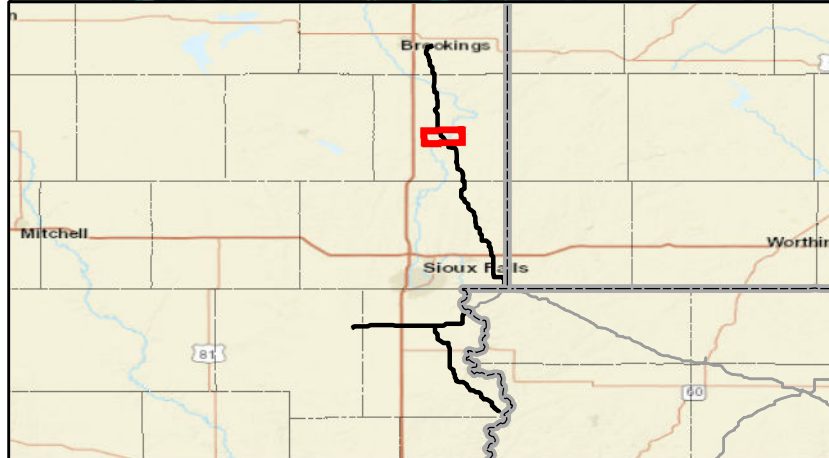
○ Milepost	Delineated Features
— Centerline	Stream
— Local Roads	Open Water
NHD Waterbody	PEM Wetland
NHD Flowline	PFO Wetland
NWI Wetland	PSS Wetland


0 1,500 3,000 Feet




Exhibit A2
Aerial Map
Heartland Greenway Pipeline System
Navigator Heartland Greenway, LLC
Moody County, South Dakota

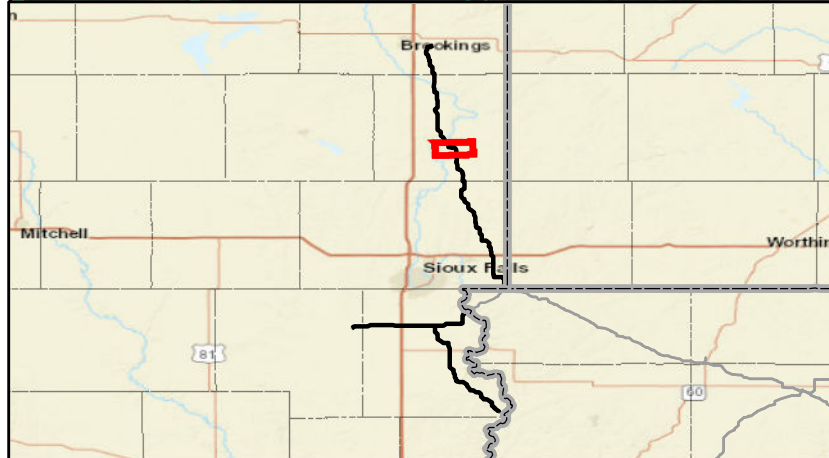
Page 7 of 31	Scale: 1:24,000
NAD 83 UTM 15N ft	Date: February 2023






**Exhibit A2
Aerial Map
Heartland Greenway Pipeline System
Navigator Heartland Greenway, LLC
Moody County, South Dakota**

Page 8 of 31	Scale: 1:24,000
NAD 83 UTM 15N ft	Date: February 2023

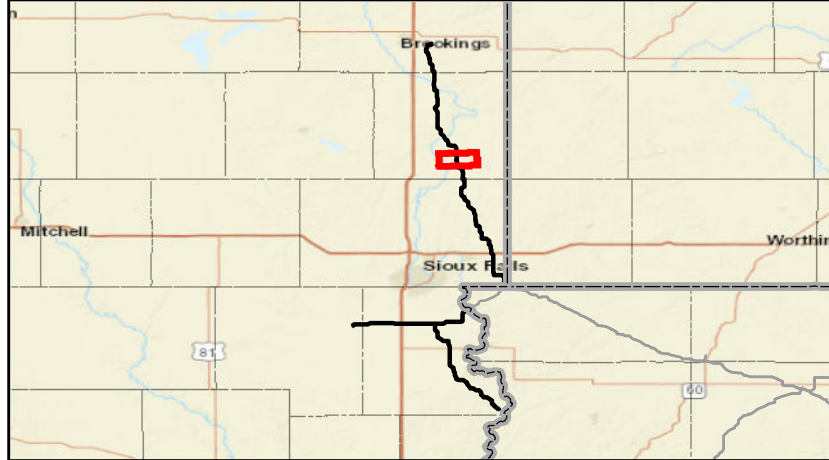


○ Milepost	Delineated Features
— Centerline	Stream
— Local Roads	Open Water
NHD Waterbody	PEM Wetland
NHD Flowline	PFO Wetland
NWI Wetland	PSS Wetland

0 1,500 3,000 Feet



Exhibit A2
Aerial Map
Heartland Greenway Pipeline System
Navigator Heartland Greenway, LLC
Moody County, South Dakota

Page 9 of 31	Scale: 1:24,000
NAD 83 UTM 15N ft	Date: February 2023

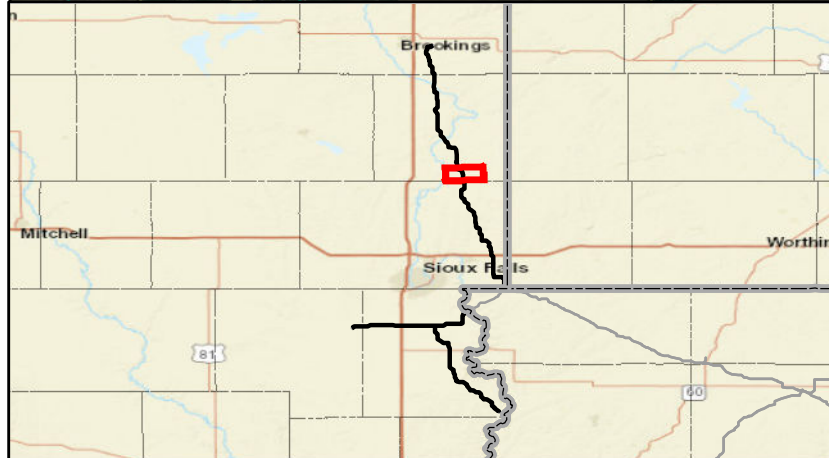


○ Milepost	Delineated Features
— Centerline	Stream
— Local Roads	Open Water
NHD Waterbody	PEM Wetland
NHD Flowline	PFO Wetland
NWI Wetland	PSS Wetland

0 1,500 3,000 Feet



Exhibit A2
Aerial Map
Heartland Greenway Pipeline System
Navigator Heartland Greenway, LLC
Moody County, South Dakota

Page 10 of 31	Scale: 1:24,000
NAD 83 UTM 15N ft	Date: February 2023




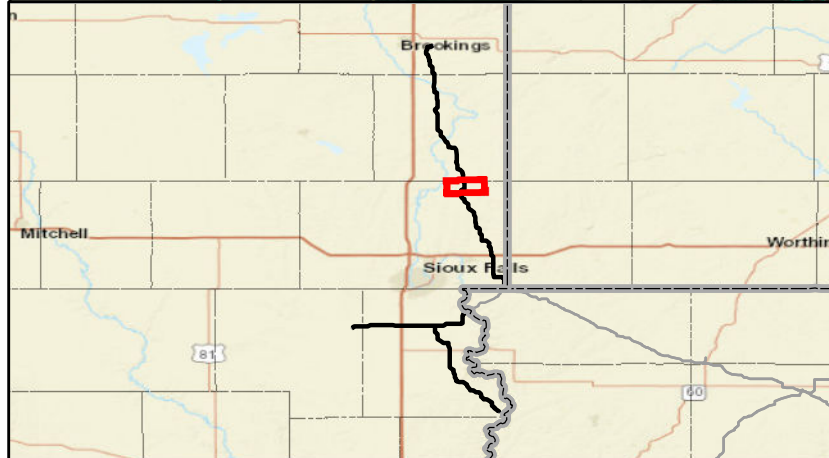
○ Milepost	Delineated Features
— Centerline	Stream
— Local Roads	Open Water
NHD Waterbody	PEM Wetland
NHD Flowline	PFO Wetland
NWI Wetland	PSS Wetland

0 1,500 3,000 Feet


Exhibit A2
Aerial Map
Heartland Greenway Pipeline System
Navigator Heartland Greenway, LLC
Moody County, South Dakota


Page 11 of 31	Scale: 1:24,000
NAD 83 UTM 15N ft	Date: February 2023



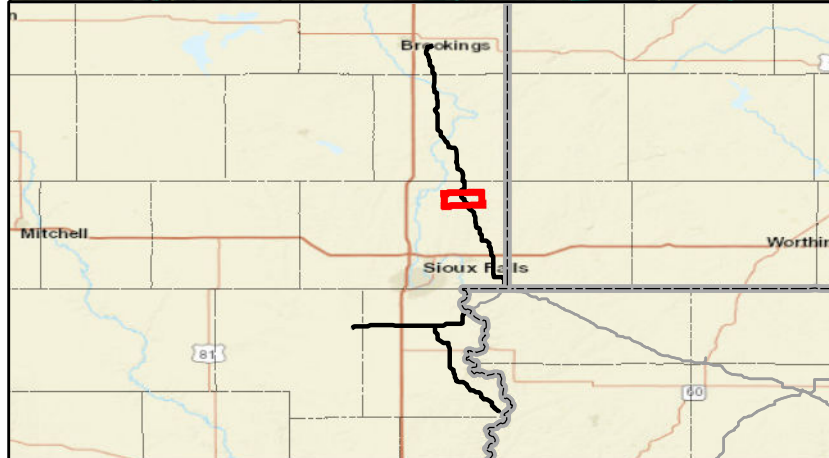


○ Milepost	Delineated Features
— Centerline	Stream
— Local Roads	Open Water
NHD Waterbody	PEM Wetland
NHD Flowline	PFO Wetland
NWI Wetland	PSS Wetland

0 1,500 3,000 Feet



Exhibit A2
Aerial Map
Heartland Greenway Pipeline System
Navigator Heartland Greenway, LLC
Moody & Minnehaha County, South Dakota

Page 12 of 31	Scale: 1:24,000
NAD 83 UTM 15N ft	Date: February 2023

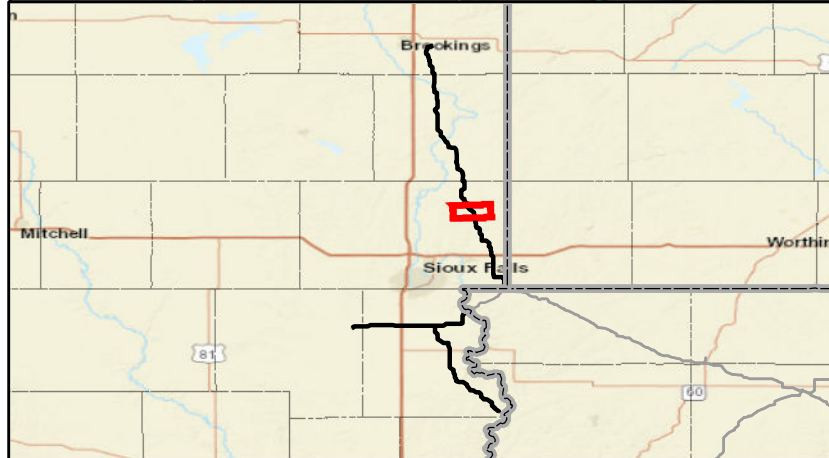


○ Milepost	Delineated Features
— Centerline	Stream
— Local Roads	Open Water
NHD Waterbody	PEM Wetland
NHD Flowline	PFO Wetland
NWI Wetland	PSS Wetland

0 1,500 3,000 Feet



Exhibit A2
Aerial Map
Heartland Greenway Pipeline System
Navigator Heartland Greenway, LLC
Minnehaha County, South Dakota

Page 13 of 31	Scale: 1:24,000
NAD 83 UTM 15N ft	Date: February 2023

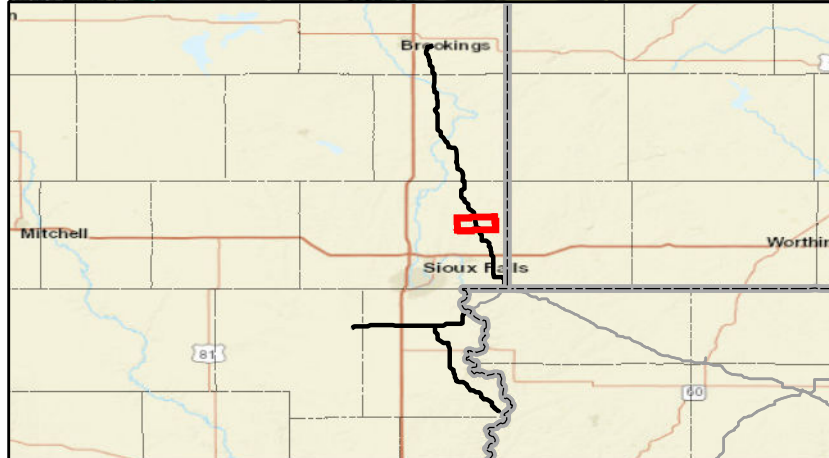


○ Milepost	Delineated Features
— Centerline	Stream
— Local Roads	Open Water
NHD Waterbody	PEM Wetland
NHD Flowline	PFO Wetland
NWI Wetland	PSS Wetland

0 1,500 3,000 Feet



Exhibit A2
Aerial Map
Heartland Greenway Pipeline System
Navigator Heartland Greenway, LLC
Minnehaha County, South Dakota

Page 14 of 31	Scale: 1:24,000
NAD 83 UTM 15N ft	Date: February 2023




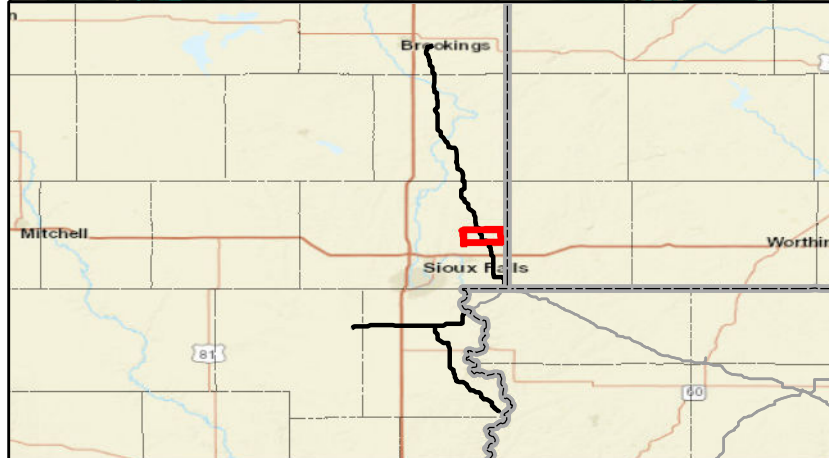
○ Milepost	Delineated Features
— Centerline	Stream
— Local Roads	Open Water
NHD Waterbody	PEM Wetland
NHD Flowline	PFO Wetland
NWI Wetland	PSS Wetland

0 1,500 3,000 Feet


Exhibit A2
Aerial Map
Heartland Greenway Pipeline System
Navigator Heartland Greenway, LLC
Minnehaha County, South Dakota


Page 15 of 31	Scale: 1:24,000
NAD 83 UTM 15N ft	Date: February 2023






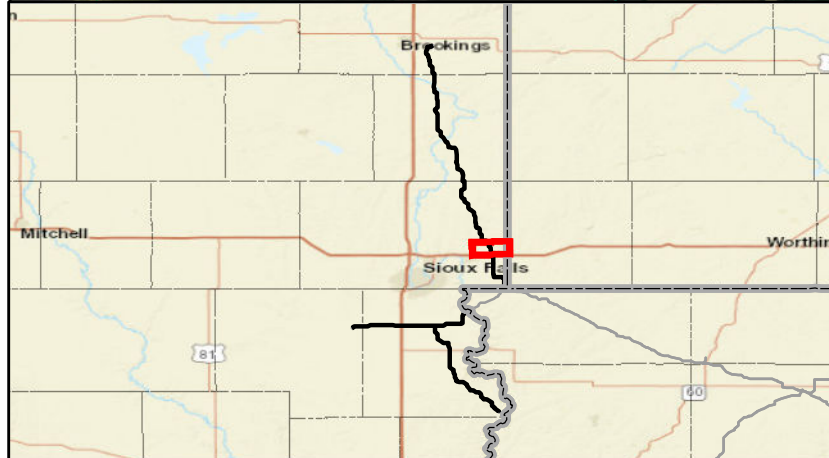
○ Milepost	Delineated Features
— Centerline	Stream
— Local Roads	Open Water
— NHD Waterbody	PEM Wetland
— NHD Flowline	PFO Wetland
— NWI Wetland	PSS Wetland

0 1,500 3,000 Feet




Exhibit A2
Aerial Map
Heartland Greenway Pipeline System
Navigator Heartland Greenway, LLC
Minnehaha County, South Dakota

Page 16 of 31	Scale: 1:24,000
NAD 83 UTM 15N ft	Date: February 2023

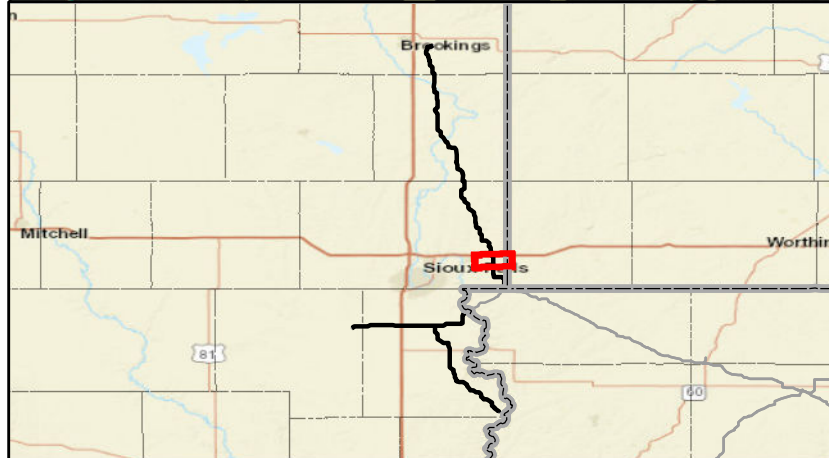
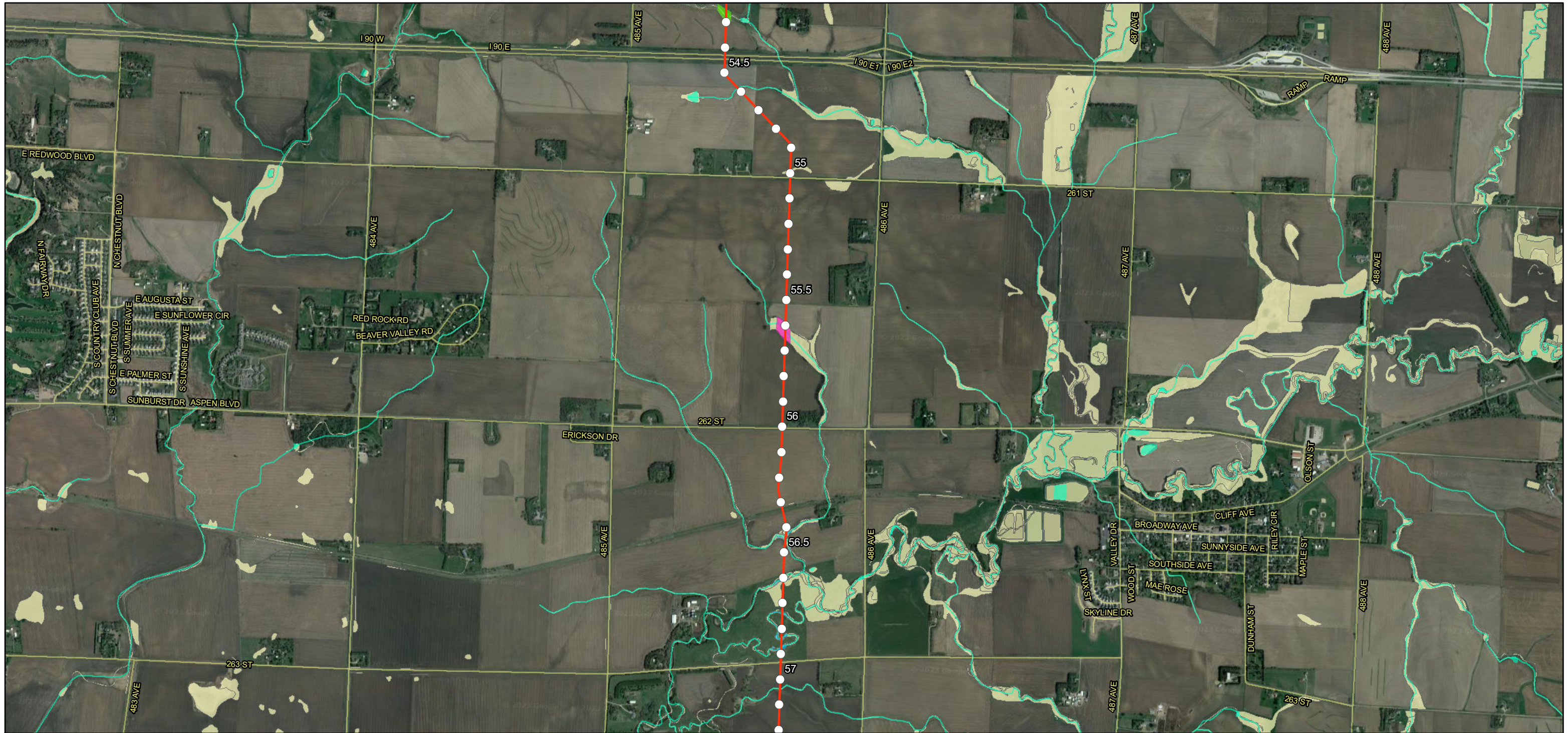


○ Milepost	Delineated Features
— Centerline	Stream
— Local Roads	Open Water
NHD Waterbody	PEM Wetland
NHD Flowline	PFO Wetland
NWI Wetland	PSS Wetland

0 1,500 3,000 Feet


Exhibit A2
Aerial Map
Heartland Greenway Pipeline System
Navigator Heartland Greenway, LLC
Minnehaha County, South Dakota

Page 17 of 31	Scale: 1:24,000
NAD 83 UTM 15N ft	Date: February 2023

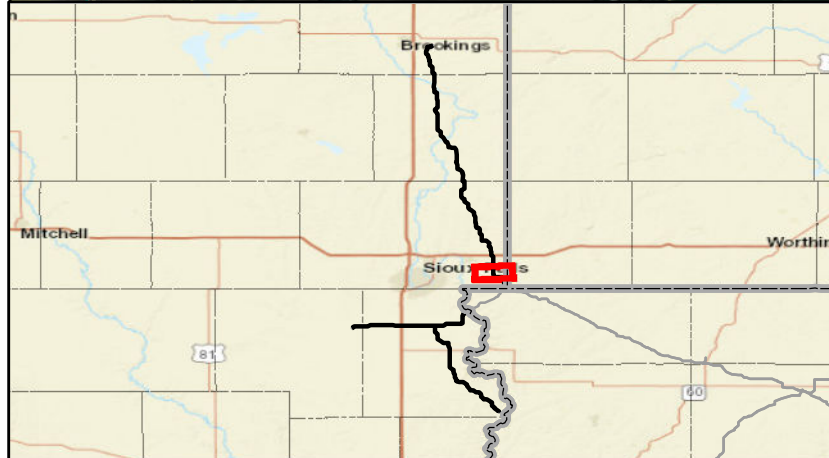


○ Milepost	Delineated Features
— Centerline	Stream
— Local Roads	Open Water
— NHD Waterbody	PEM Wetland
— NHD Flowline	PFO Wetland
— NWI Wetland	PSS Wetland

0 1,500 3,000 Feet



Exhibit A2
Aerial Map
Heartland Greenway Pipeline System
Navigator Heartland Greenway, LLC
Minnehaha County, South Dakota

Page 18 of 31	Scale: 1:24,000
NAD 83 UTM 15N ft	Date: February 2023

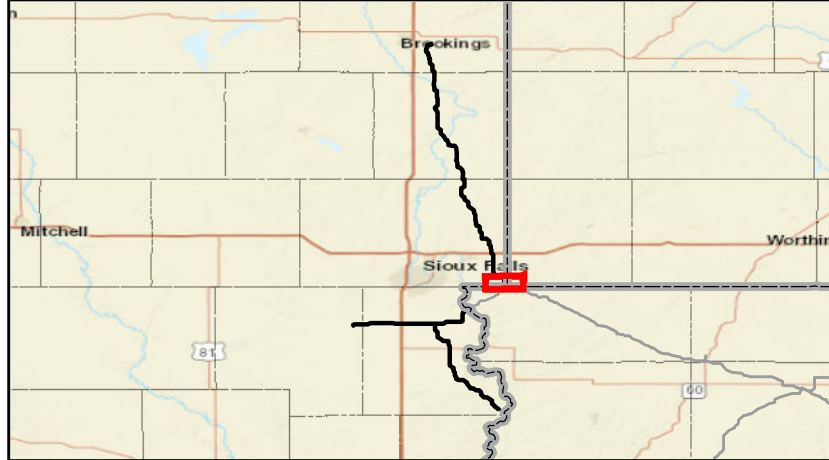


○ Milepost	Delineated Features
— Centerline	Stream
— Local Roads	Open Water
NHD Waterbody	PEM Wetland
NHD Flowline	PFO Wetland
NWI Wetland	PSS Wetland

0 1,500 3,000 Feet



Exhibit A2
Aerial Map
Heartland Greenway Pipeline System
Navigator Heartland Greenway, LLC
Minnehaha County, South Dakota

Page 19 of 31	Scale: 1:24,000
NAD 83 UTM 15N ft	Date: February 2023



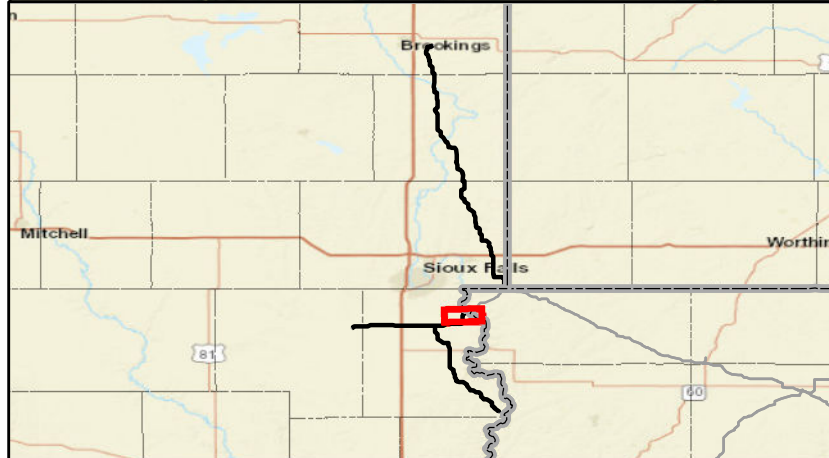
○ Milepost	Delineated Features
— Centerline	Stream
— Local Roads	Open Water
— NHD Waterbody	PEM Wetland
— NHD Flowline	PFO Wetland
— NWI Wetland	PSS Wetland

0 1,500 3,000 Feet




**Exhibit A2
Aerial Map
Heartland Greenway Pipeline System
Navigator Heartland Greenway, LLC
Minnehaha County, South Dakota**

Page 20 of 31	Scale: 1:24,000
NAD 83 UTM 15N ft	Date: February 2023

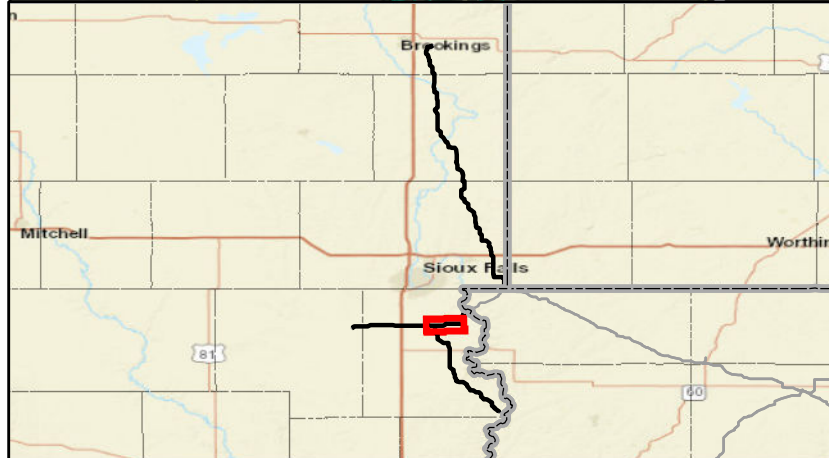


○ Milepost	Delineated Features
— Centerline	Stream
— Local Roads	Open Water
NHD Waterbody	PEM Wetland
NHD Flowline	PFO Wetland
NWI Wetland	PSS Wetland

0 1,500 3,000 Feet


Exhibit A2
Aerial Map
Heartland Greenway Pipeline System
Navigator Heartland Greenway, LLC
Lincoln County, South Dakota

Page 21 of 31	Scale: 1:24,000
NAD 83 UTM 15N ft	Date: February 2023

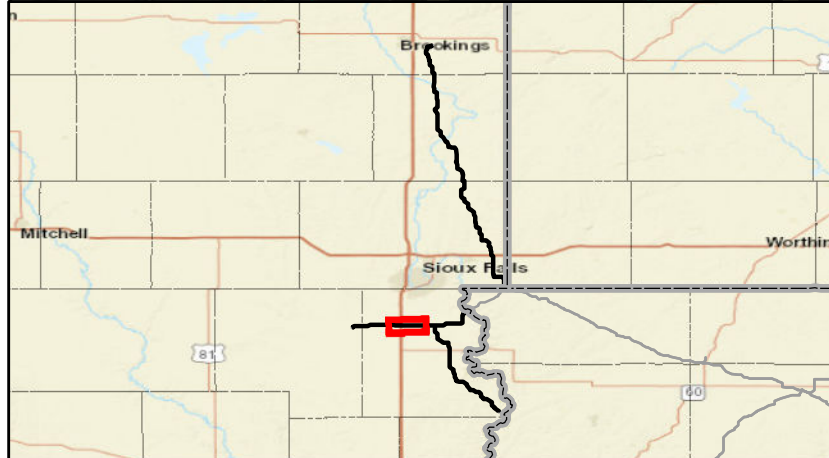


○ Milepost	Delineated Features
— Centerline	Stream
— Local Roads	Open Water
NHD Waterbody	PEM Wetland
NHD Flowline	PFO Wetland
NWI Wetland	PSS Wetland

0 1,500 3,000 Feet


Exhibit A2
Aerial Map
Heartland Greenway Pipeline System
Navigator Heartland Greenway, LLC
Lincoln County, South Dakota

Page 22 of 31	Scale: 1:24,000
NAD 83 UTM 15N ft	Date: February 2023

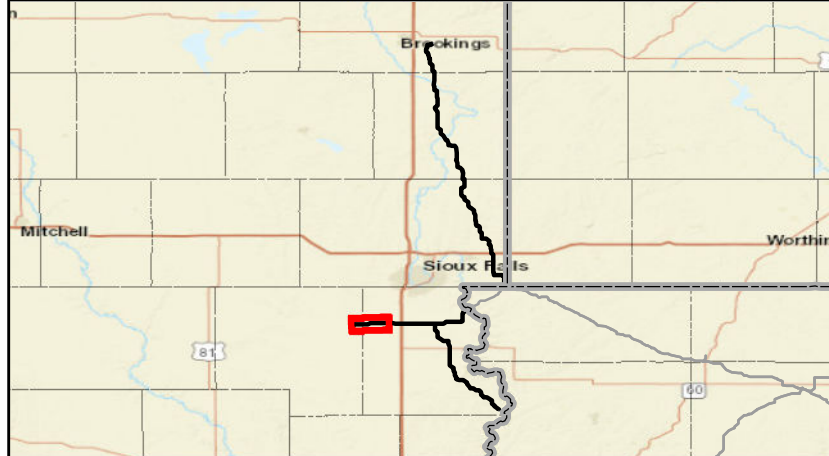


○ Milepost	Delineated Features
— Centerline	Stream
— Local Roads	Open Water
NHD Waterbody	PEM Wetland
NHD Flowline	PFO Wetland
NWI Wetland	PSS Wetland

0 1,500 3,000 Feet


Exhibit A2
Aerial Map
Heartland Greenway Pipeline System
Navigator Heartland Greenway, LLC
Lincoln County, South Dakota

Page 23 of 31	Scale: 1:24,000
NAD 83 UTM 15N ft	Date: February 2023



○ Milepost	Delineated Features
— Centerline	Stream
— Local Roads	Open Water
NHD Waterbody	PEM Wetland
NHD Flowline	PFO Wetland
NWI Wetland	PSS Wetland

0 1,500 3,000 Feet



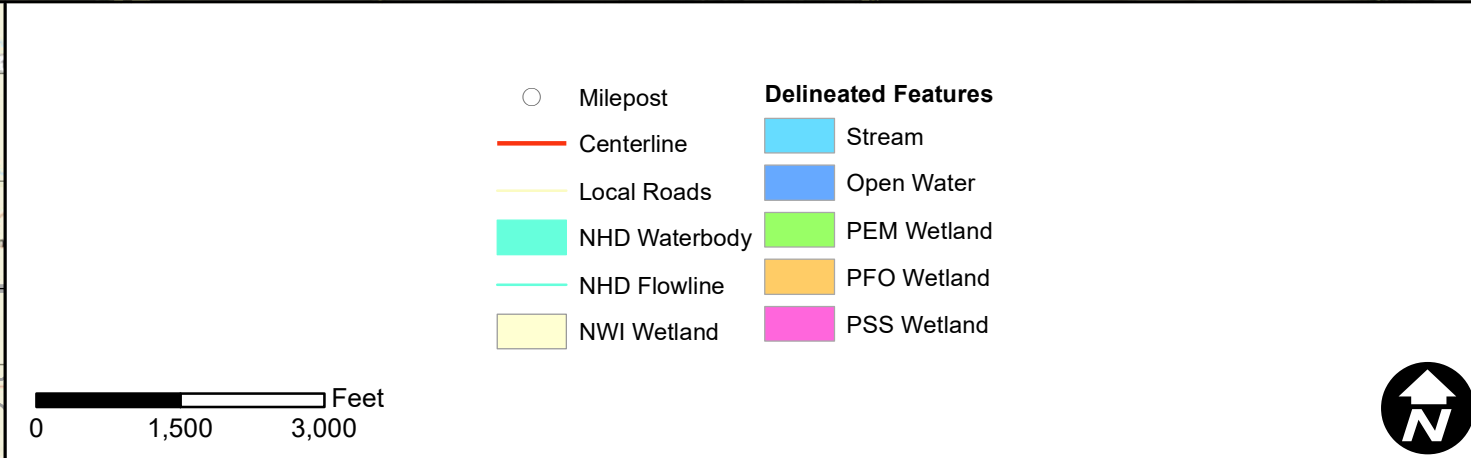
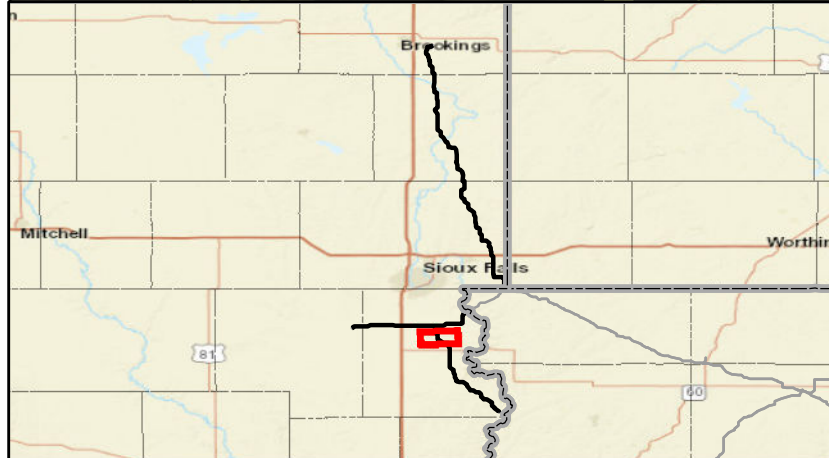



Exhibit A2
Aerial Map
Heartland Greenway Pipeline System
Navigator Heartland Greenway, LLC
Lincoln & Turner County, South Dakota

Page 24 of 31	Scale: 1:24,000
NAD 83 UTM 15N ft	Date: February 2023

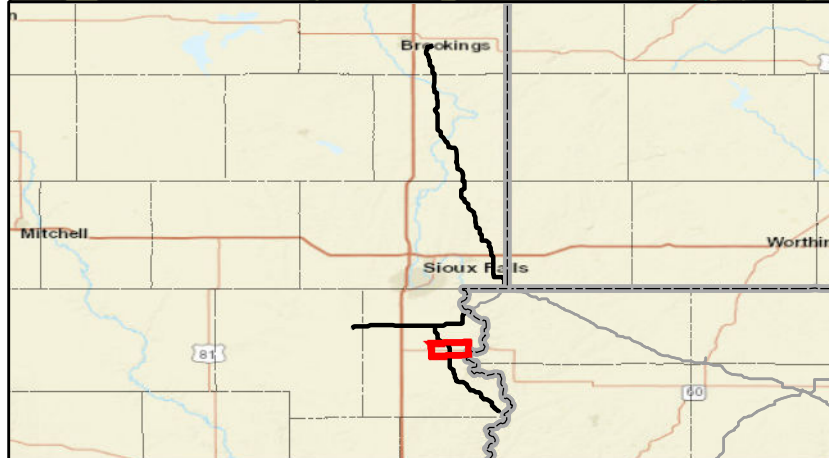






**Exhibit A2
Aerial Map
Heartland Greenway Pipeline System
Navigator Heartland Greenway, LLC
Lincoln County, South Dakota**

Page 25 of 31	Scale: 1:24,000
NAD 83 UTM 15N ft	Date: February 2023



- | | |
|-----------------|----------------------------|
| ○ Milepost | Delineated Features |
| — Centerline | Stream |
| — Local Roads | Open Water |
| — NHD Waterbody | PEM Wetland |
| — NHD Flowline | PFO Wetland |
| — NWI Wetland | PSS Wetland |

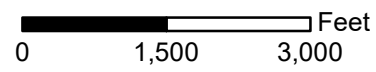


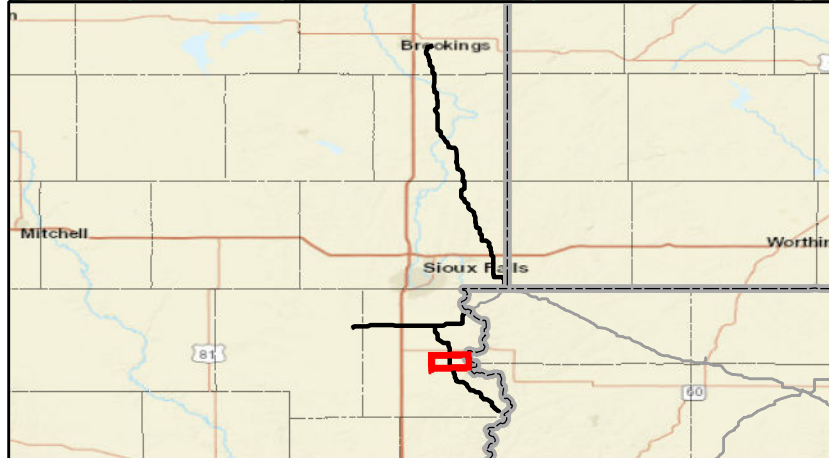

Exhibit A2
Aerial Map
Heartland Greenway Pipeline System
Navigator Heartland Greenway, LLC
Lincoln County, South Dakota

Page 26 of 31

Scale: 1:24,000

NAD 83 UTM 15N ft

Date: February 2023

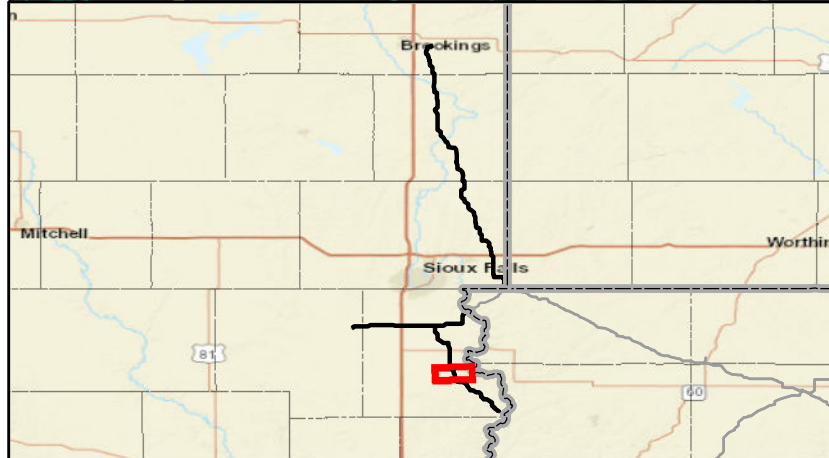
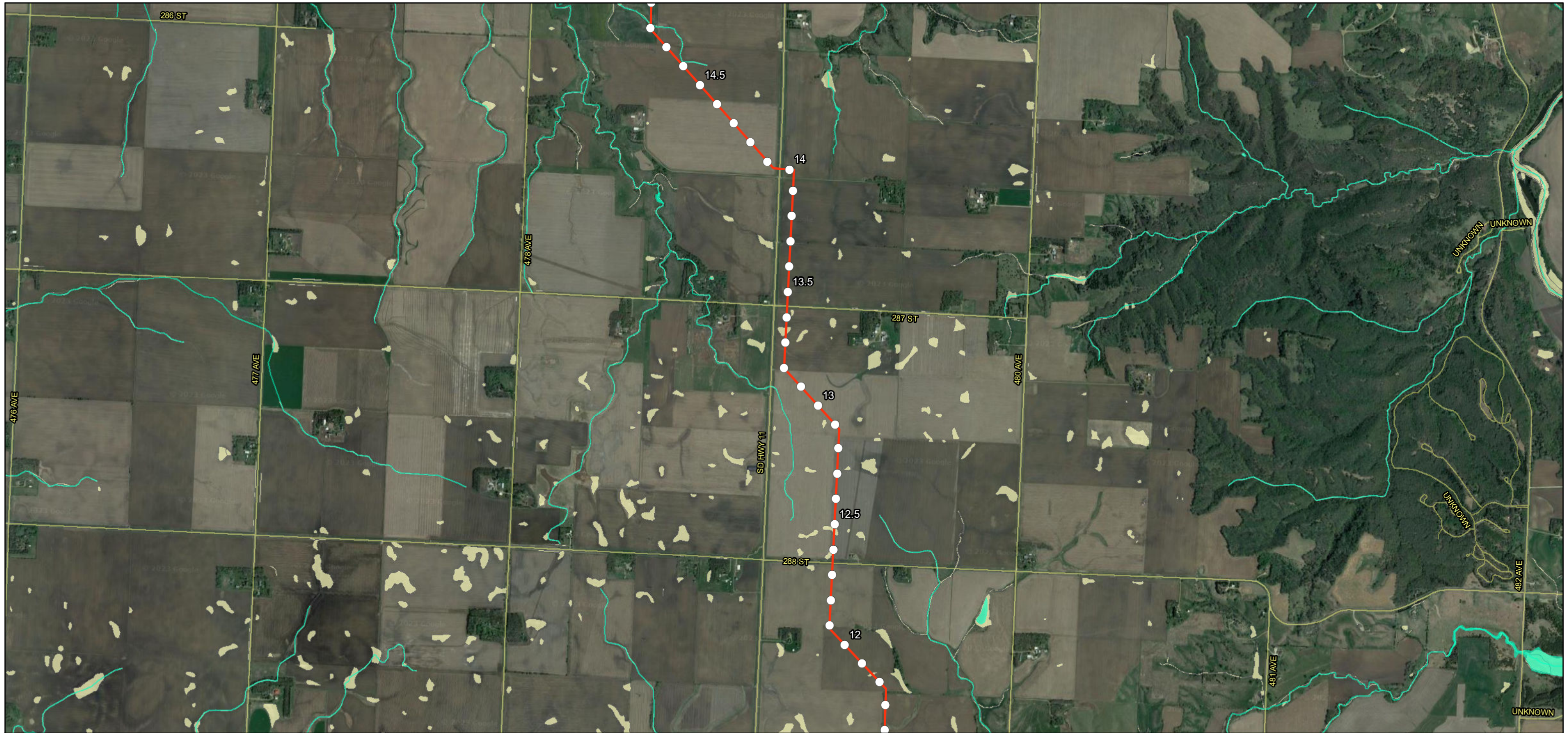


○ Milepost	Delineated Features
— Centerline	Stream
— Local Roads	Open Water
— NHD Waterbody	PEM Wetland
— NHD Flowline	PFO Wetland
— NWI Wetland	PSS Wetland

0 1,500 3,000 Feet


**Exhibit A2
Aerial Map
Heartland Greenway Pipeline System
Navigator Heartland Greenway, LLC
Lincoln County, South Dakota**

Page 27 of 31	Scale: 1:24,000
NAD 83 UTM 15N ft	Date: February 2023

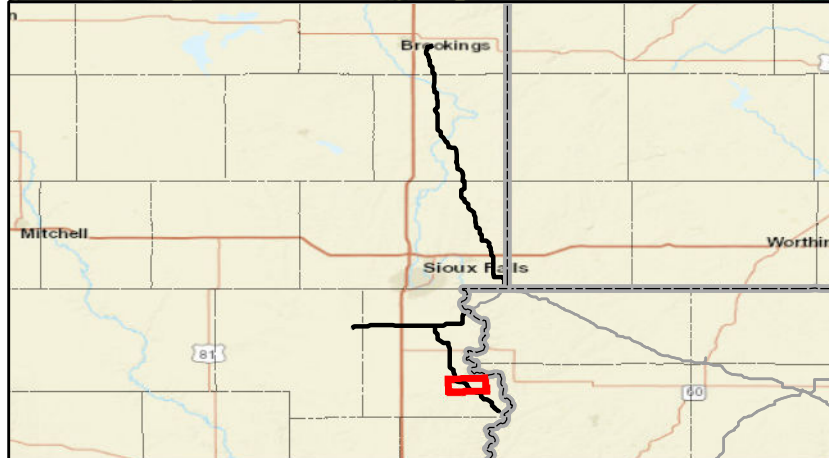
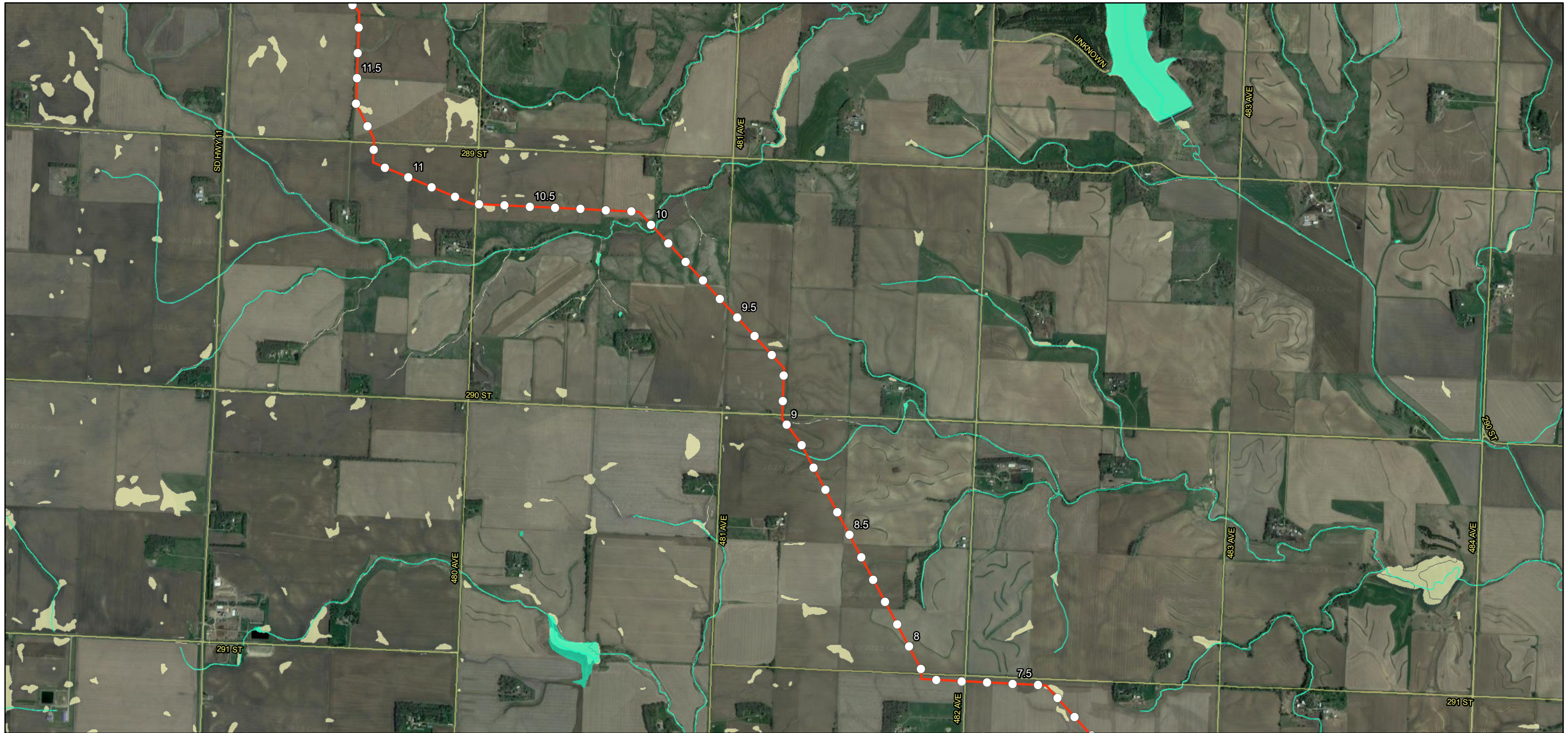


○ Milepost	Delineated Features
— Centerline	Stream
— Local Roads	Open Water
— NHD Waterbody	PEM Wetland
— NHD Flowline	PFO Wetland
— NWI Wetland	PSS Wetland

0 1,500 3,000 Feet



Exhibit A2
Aerial Map
Heartland Greenway Pipeline System
Navigator Heartland Greenway, LLC
Lincoln County, South Dakota

Page 28 of 31	Scale: 1:24,000
NAD 83 UTM 15N ft	Date: February 2023

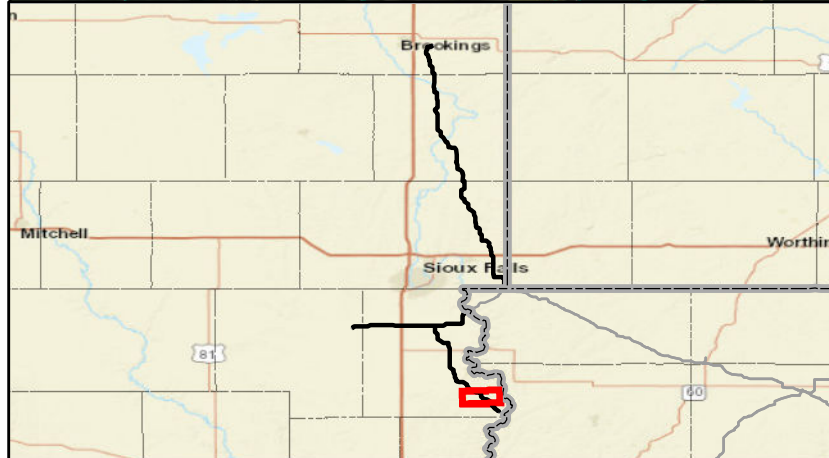
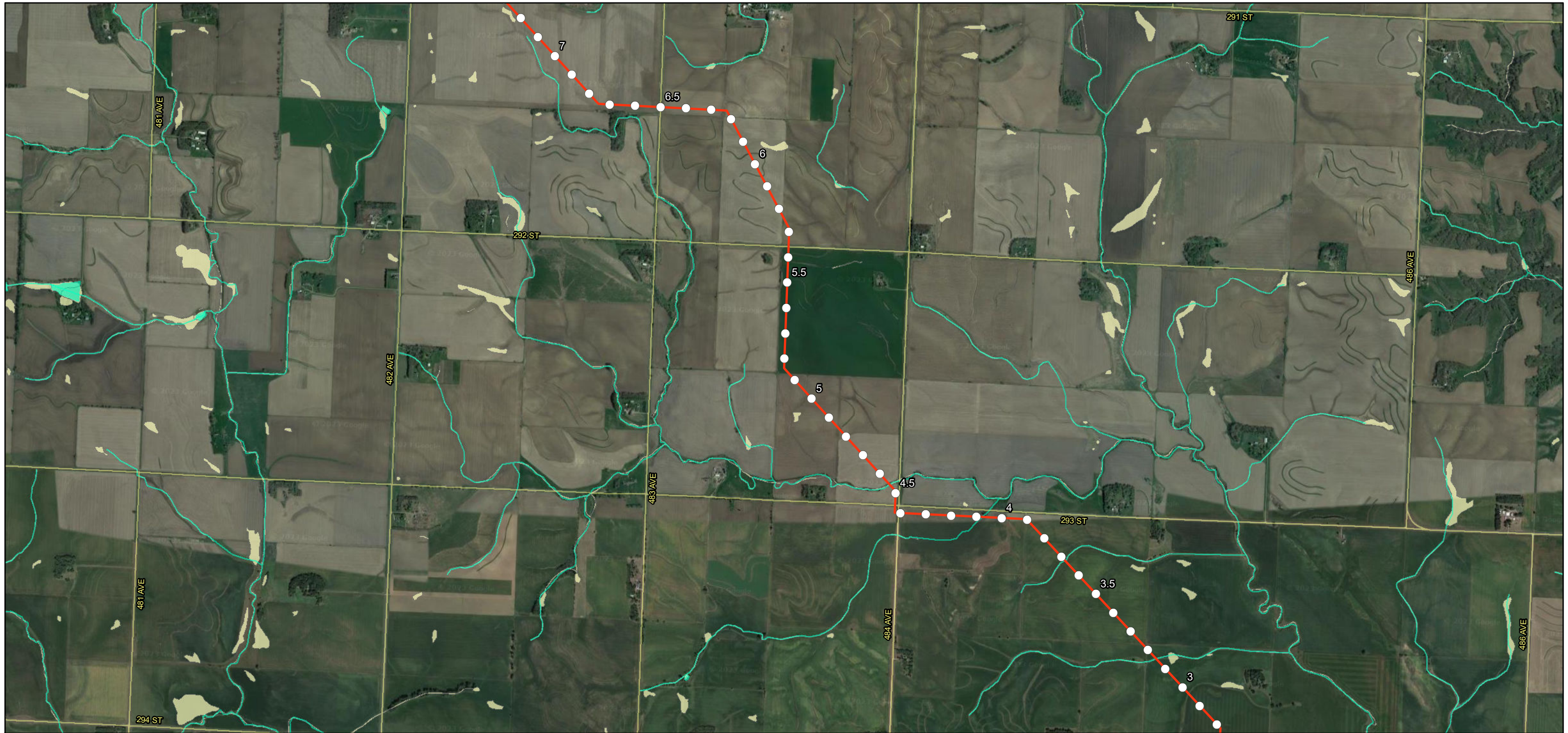


○ Milepost	Delineated Features
— Centerline	Stream
— Local Roads	Open Water
NHD Waterbody	PEM Wetland
NHD Flowline	PFO Wetland
NWI Wetland	PSS Wetland

0 1,500 3,000 Feet



Exhibit A2
Aerial Map
Heartland Greenway Pipeline System
Navigator Heartland Greenway, LLC
Lincoln County, South Dakota

Page 29 of 31	Scale: 1:24,000
NAD 83 UTM 15N ft	Date: February 2023

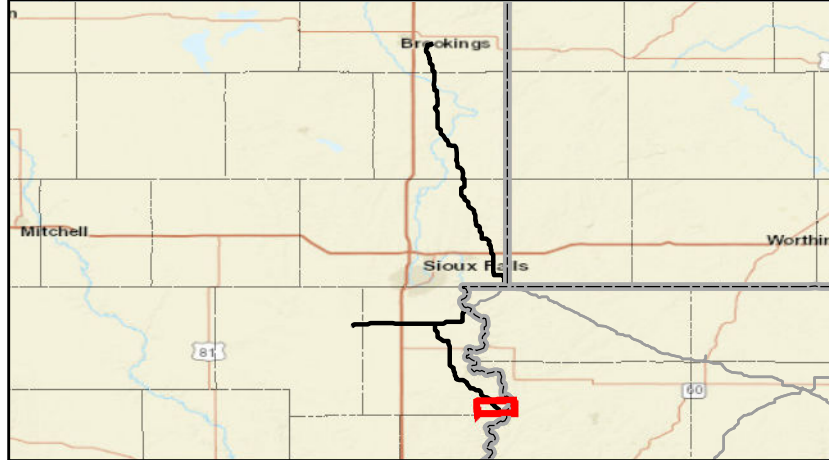


○ Milepost	Delineated Features
— Centerline	Stream
— Local Roads	Open Water
NHD Waterbody	PEM Wetland
NHD Flowline	PFO Wetland
NWI Wetland	PSS Wetland

0 1,500 3,000 Feet


Exhibit A2
Aerial Map
Heartland Greenway Pipeline System
Navigator Heartland Greenway, LLC
Lincoln County, South Dakota

Page 30 of 31	Scale: 1:24,000
NAD 83 UTM 15N ft	Date: February 2023



○ Milepost	Delineated Features
— Centerline	Stream
— Local Roads	Open Water
NHD Waterbody	PEM Wetland
NHD Flowline	PFO Wetland
NWI Wetland	PSS Wetland

0 1,500 3,000 Feet




Exhibit A2
Aerial Map
Heartland Greenway Pipeline System
Navigator Heartland Greenway, LLC
Lincoln County, South Dakota

Page 31 of 31	Scale: 1:24,000
NAD 83 UTM 15N ft	Date: February 2023

