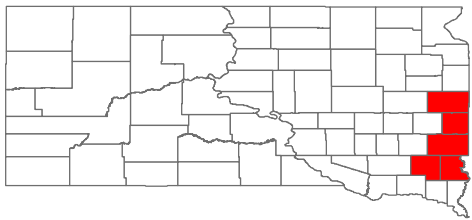
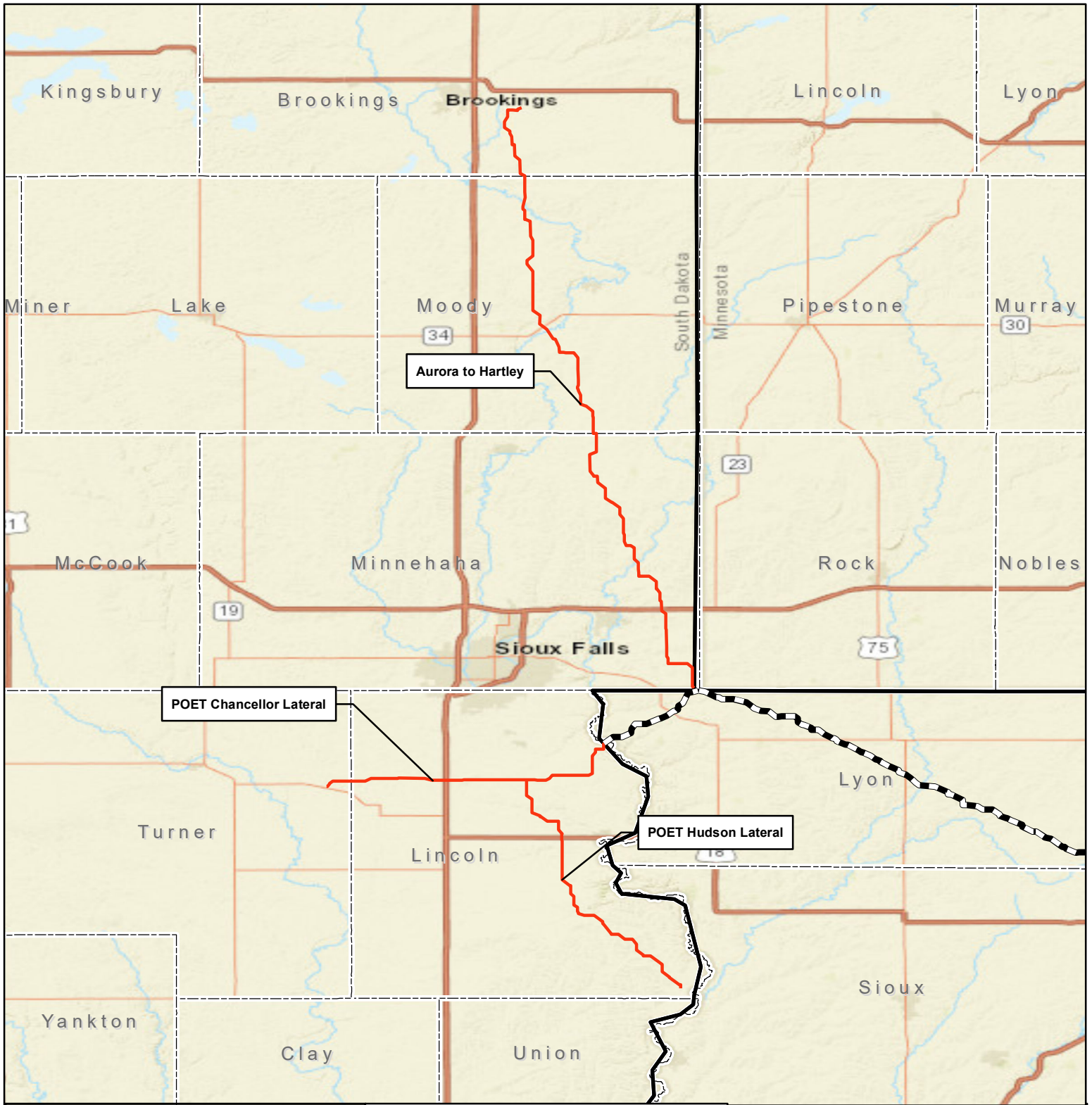


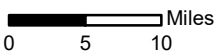
**NAVIGATOR HEARTLAND GREENWAY PIPELINE
SYSTEM: APPLICATION SUBMITTED UNDER SDCL
CHAPTER 49-41B**

EXHIBIT A1

Project Vicinity Map



- South Dakota Project Centerline
- Iowa Project Centerline
- State Boundary
- County Boundary



**Exhibit A1
Vicinity Map
Heartland Greenway Pipeline System
Navigator Heartland Greenway, LLC
Brookings, Lincoln, Minnehaha,
Moody & Turner Counties, South Dakota**

Page 1 of 1	Scale: 1:800,000
NAD 83 UTM 15N ft	Date: October 2022