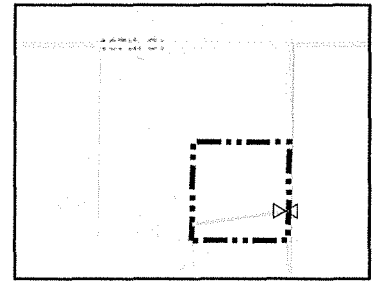


Attachment No. 1

EXHIBIT "B"

MCPHERSON COUNTY, SOUTH DAKOTA



VICINITY MAP
N.T.S.

SEC. 08 T127N R67W



VALVE EASEMENT AC. = 0.057 ACRES +/- / ACCESS EASEMENT = 51 FT +/-

Legend

- MAINLINE VALVE
- ACCESS EASEMENT
- PROPOSED ROUTE
- VALVE EASEMENT
- PARCEL BOUNDARY
- PROPOSED PIPELINE EASEMENT
- PROPOSED TEMPORARY CONSTRUCTION EASEMENT

NOTES:

1. THIS IS A GIS PRODUCT AND IS PROVIDED FOR GENERAL DISCUSSION AND NEGOTIATION OF THE LOCATION OF A PROPOSED VALVE EASEMENT AND ACCESS EASEMENT.
2. THIS DESIGN ESTIMATE SHOULD NOT BE USED FOR AUTHORITATIVE DETERMINATION OF LAND BOUNDARY, EASEMENTS, FENCES, BUILDINGS OR FUTURE IMPROVEMENTS.
3. ROUTE, VALVE EASEMENT, AND ACCESS EASEMENT ARE SUBJECT TO FINAL DESIGN

PRELIMINARY PIPELINE ROUTE

DRAWN BY: AC
 CHECKED BY: JW
 MAP DATE: 4/21/2022
 SCALE: 1 inch = 43'

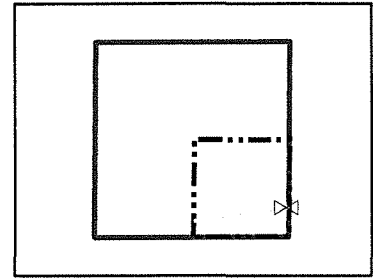
SUMMIT CARBON SOLUTIONS
 MIDWEST CARBON EXPRESS
 MARK THOMPSON

 TAX ID: 961
 TRACT NUMBER: SD-MP-211-273.170

REV NO.	DATE	DESCRIPTION
D	10/12/2022	REVISED WORKSPACE
E	10/26/2022	REVISED WORKSPACE

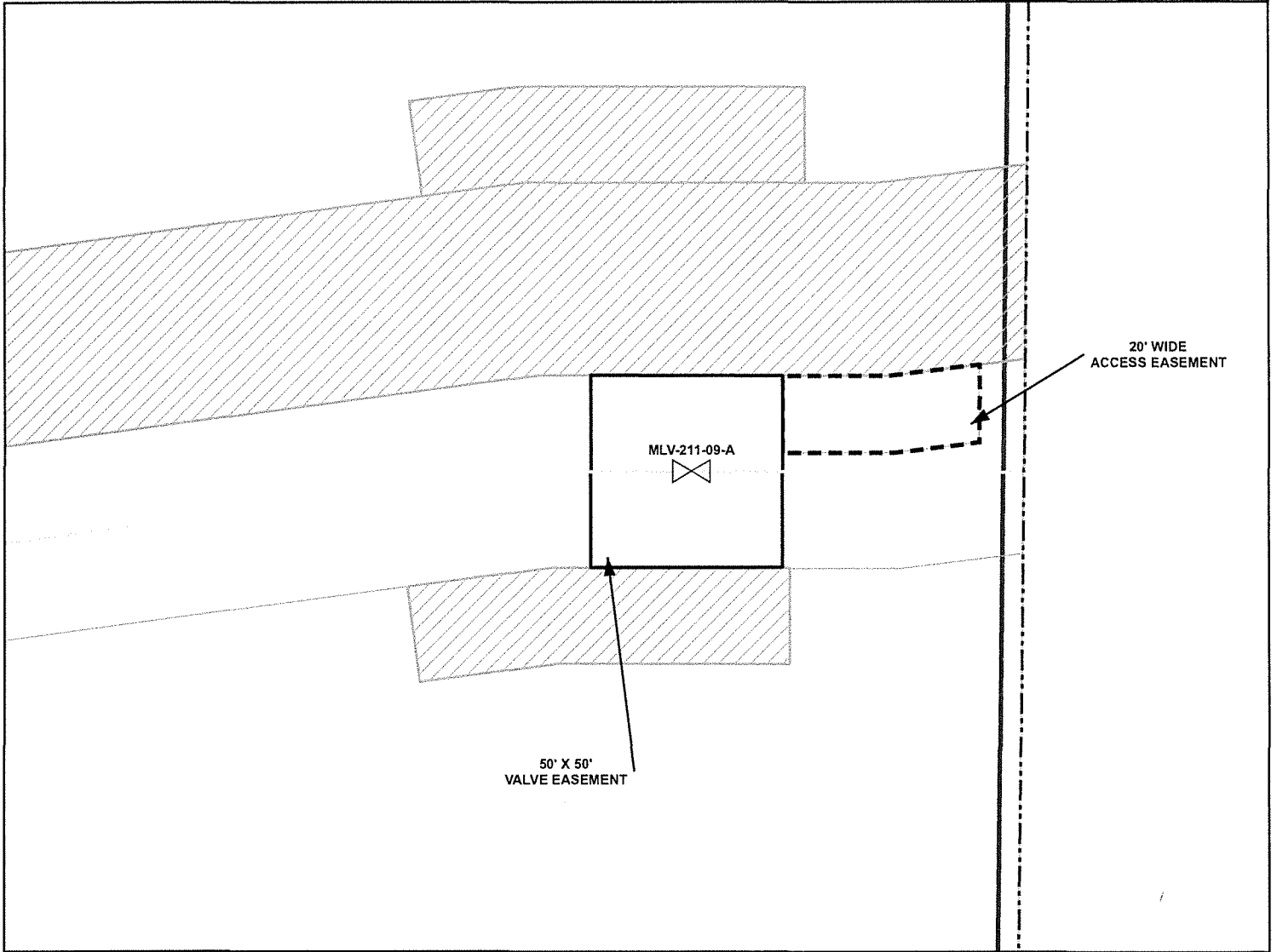


EXHIBIT "B"
MCPHERSON COUNTY, SOUTH DAKOTA



VICINITY MAP
N.T.S.

SEC. 08 T127N R67W



VALVE EASEMENT AC. = 0.057 ACRES +/- / ACCESS EASEMENT = 51 FT +/-

Legend

	MAINLINE VALVE		ACCESS EASEMENT
	PROPOSED ROUTE		VALVE EASEMENT; INTERCONNECTION FACILITY
	PARCEL BOUNDARY		PROPOSED PIPELINE EASEMENT
			PROPOSED TEMPORARY CONSTRUCTION EASEMENT

- NOTES:**
1. THIS IS A GIS PRODUCT AND IS PROVIDED FOR GENERAL DISCUSSION AND NEGOTIATION OF THE LOCATION OF A PROPOSED VALVE EASEMENT AND ACCESS EASEMENT.
 2. THIS DESIGN ESTIMATE SHOULD NOT BE USED FOR AUTHORITATIVE DETERMINATION OF LAND BOUNDARY, EASEMENTS, FENCES, BUILDINGS OR FUTURE IMPROVEMENTS.
 3. ROUTE, VALVE EASEMENT, AND ACCESS EASEMENT ARE SUBJECT TO FINAL DESIGN

SIGNATURE: _____ DATE: _____



PRELIMINARY PIPELINE ROUTE		
DRAWN BY:	AC	SUMMIT CARBON SOLUTIONS MIDWEST CARBON EXPRESS MARK THOMPSON
CHECKED BY:	JW	
MAP DATE:	4/21/2022	
SCALE:	1 inch = 43'	TAX ID: 961 TRACT NUMBER: SD-MP-211-273.170
REV NO.	DATE	DESCRIPTION
D	10/12/2022	REVISED WORKSPACE
E	10/26/2022	REVISED WORKSPACE
DRAWING NO.	PROJECT NO.	SHEET NO.
RW-MCF-MLV-SD-MP-211-273.170	450959	01 of 01