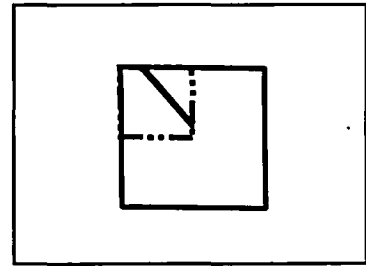


# **Attachment No. 1**

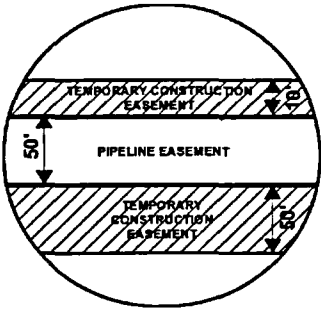
# EXHIBIT "B"

## PRELIMINARY ROUTE

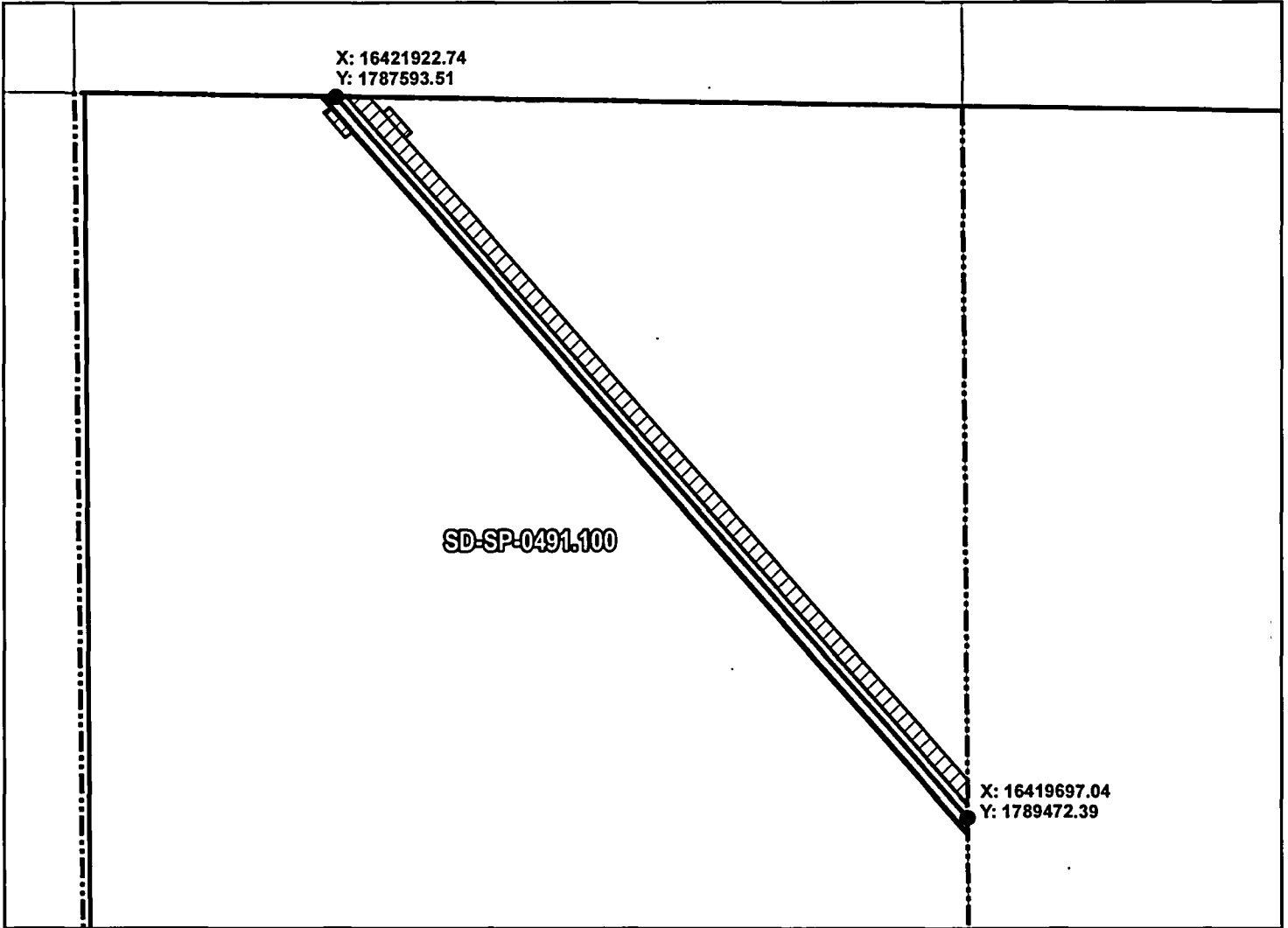
### SPINK COUNTY, SOUTH DAKOTA



VICINITY MAP  
N.T.S.



**SEC. 21 T120N R63W**



**ROUTING LENGTH = 2912.713 FT +/-**  
**IMPACTS: PIPELINE EASEMENT = 3.343 AC. +/- / TEMPORARY CONSTRUCTION EASEMENT = 4.022 AC. +/-**

- Legend**
- PROPOSED ROUTE
  - ROADS
  - PARCEL BOUNDARY
  - ADJACENT PROPERTIES
  - PIPELINE EASEMENT
  - TEMPORARY CONSTRUCTION EASEMENT
  - SECTION BOUNDARY
  - COUNTY BOUNDARY

**NOTES:**

1. THIS IS A PRELIMINARY DOCUMENT AND IS INTENDED TO DEPICT THE APPROXIMATE LOCATION OF A PROPOSED PIPELINE EASEMENT.
2. THIS DOCUMENT DOES NOT REPRESENT A LAND SURVEY AND IS NOT INTENDED TO DEPICT THE FINAL ALIGNMENT
3. COORDINATE SYSTEM: UTM ZONE 14 NORTH, NAD83, US SURVEY FEET

SIGNATURE: \_\_\_\_\_ DATE: \_\_\_\_\_



**SUMMIT CARBON SOLUTIONS**

**PRELIMINARY PIPELINE ROUTE**

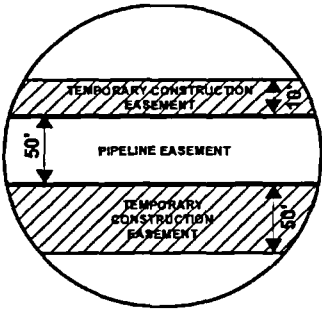
DRAWN BY: AC  
 CHECKED BY: JW  
 MAP DATE: 12/16/2021  
 SCALE: 1 inch = 492'

**SUMMIT CARBON SOLUTIONS  
 MIDWEST CARBON EXPRESS  
 ARMADALE LIMITED PARTNERSHIP**

TAX ID: 005164  
 TRACT NUMBER: SD-SP-0491.100

REV NO.	DATE	DESCRIPTION
A	12/16/2021	INITIAL ISSUE
B	3/7/2022	REVISED WORKSPACE

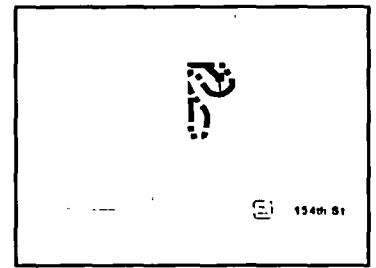
DRAWING NO. BW-MCE-ACQ-SD-SP-0491.100 PROJECT NO. 450959 SHEET NO. 01 of 01



# EXHIBIT "B"

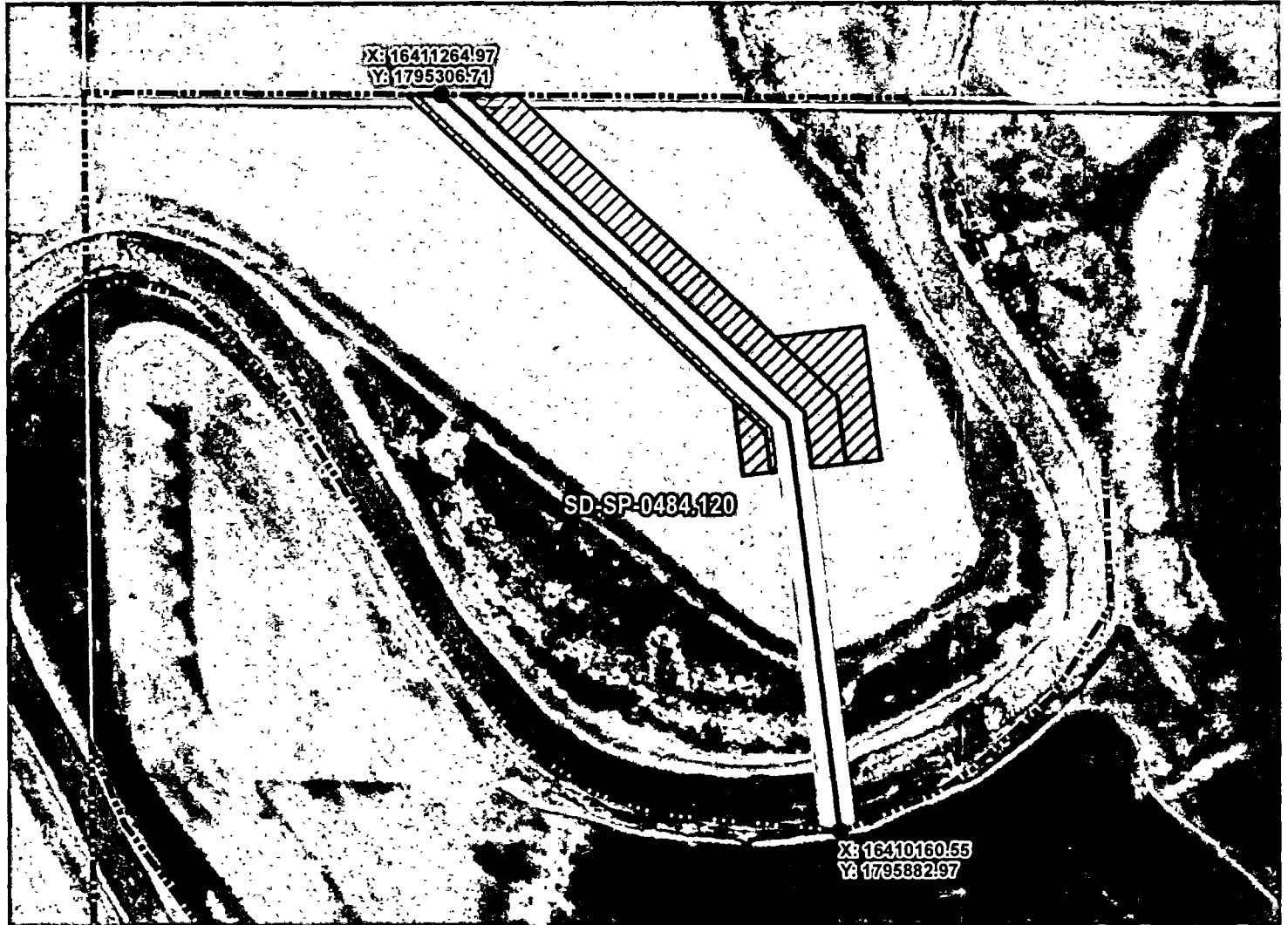
## PRELIMINARY ROUTE

### SPINK COUNTY, SOUTH DAKOTA



VICINITY MAP  
N.T.S.

**SEC. 34 T120N R63W**



ROUTING LENGTH = 1321.682 FT +/-  
 IMPACTS: PIPELINE EASEMENT = 1.515 AC. +/- / TEMPORARY CONSTRUCTION EASEMENT = 1.451 AC. +/-

	PROPOSED ROUTE		PIPELINE EASEMENT
	PARCEL BOUNDARY		TEMPORARY CONSTRUCTION EASEMENT
	ADJACENT PROPERTIES		SECTION BOUNDARY
			COUNTY BOUNDARY

- NOTES:**
1. THIS IS A PRELIMINARY DOCUMENT AND IS INTENDED TO DEPICT THE APPROXIMATE LOCATION OF A PROPOSED PIPELINE EASEMENT.
  2. THIS DOCUMENT DOES NOT REPRESENT A LAND SURVEY AND IS NOT INTENDED TO DEPICT THE FINAL ALIGNMENT
  3. COORDINATE SYSTEM: UTM ZONE 14 NORTH, NAD83, US SURVEY FEET




PRELIMINARY PIPELINE ROUTE			
DRAWN BY: AC		SUMMIT CARBON SOLUTIONS MIDWEST CARBON EXPRESS BRAUN FAMILY TRUST 2020  TAX ID: 005294 TRACT NUMBER: SD-SP-0484.120	
CHECKED BY: JW			
MAP DATE: 3/7/2022			
SCALE: 1 inch = 238'			
REV NO.	DATE	DESCRIPTION	
A	3/7/2022	INITIAL ISSUE	
DRAWING NO. C-MCE-ACQ-SD-SP-0484.120		PROJECT NO. 450959	SHEET NO. 01 of 01

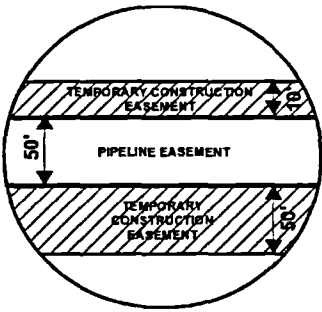
# EXHIBIT "B"

## PRELIMINARY ROUTE

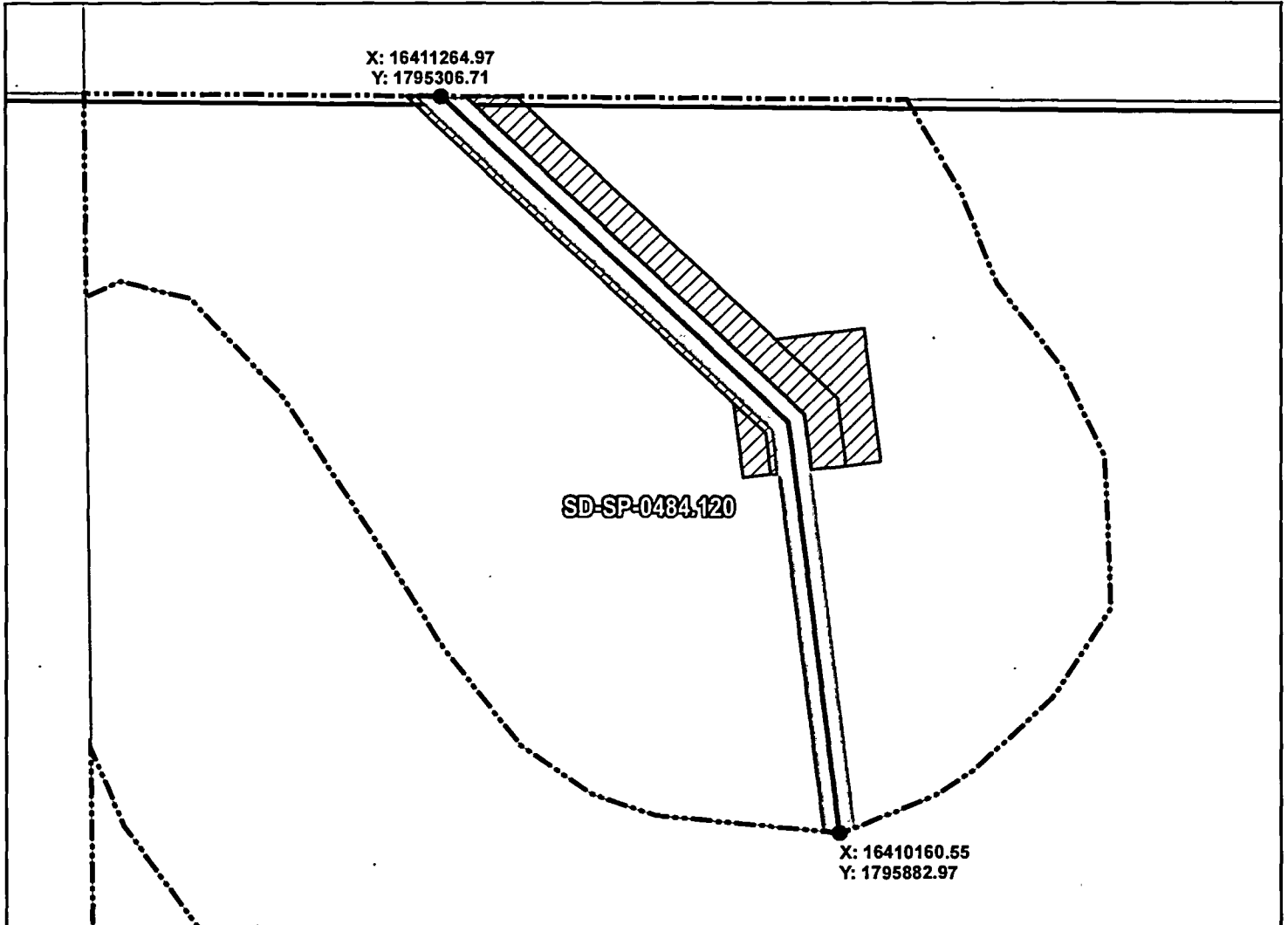
### SPIK COUNTY, SOUTH DAKOTA



VICINITY MAP  
N.T.S.



**SEC. 34 T120N R63W**



**ROUTING LENGTH = 1321.682 FT +/-**  
**IMPACTS: PIPELINE EASEMENT = 1.515 AC. +/- / TEMPORARY CONSTRUCTION EASEMENT = 1.451 AC. +/-**

- Legend**
- PROPOSED ROUTE
  - ROADS
  - PARCEL BOUNDARY
  - ADJACENT PROPERTIES
  - PIPELINE EASEMENT
  - TEMPORARY CONSTRUCTION EASEMENT
  - SECTION BOUNDARY
  - COUNTY BOUNDARY

**NOTES:**

1. THIS IS A PRELIMINARY DOCUMENT AND IS INTENDED TO DEPICT THE APPROXIMATE LOCATION OF A PROPOSED PIPELINE EASEMENT.
2. THIS DOCUMENT DOES NOT REPRESENT A LAND SURVEY AND IS NOT INTENDED TO DEPICT THE FINAL ALIGNMENT
3. COORDINATE SYSTEM: UTM ZONE 14 NORTH, NAD83, US SURVEY FEET

SIGNATURE: \_\_\_\_\_ DATE: \_\_\_\_\_



**SUMMIT CARBON SOLUTIONS**

**PRELIMINARY PIPELINE ROUTE**

DRAWN BY: AC

CHECKED BY: JW

MAP DATE: 3/7/2022

SCALE: 1 inch = 238'

REV NO.	DATE	DESCRIPTION
A	3/7/2022	INITIAL ISSUE

**SUMMIT CARBON SOLUTIONS  
MIDWEST CARBON EXPRESS  
BRAUN FAMILY TRUST 2020**

TAX ID: 005294  
TRACT NUMBER: SD-SP-0484.120

DRAWING NO. BW-MCE-ACO-SD-SP-0484 120

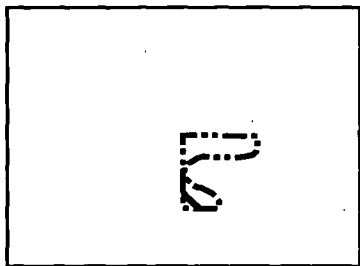
PROJECT NO. 450959

SHEET NO. 01 of 01

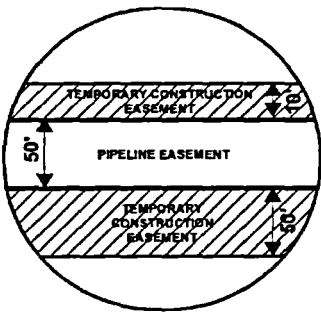
# EXHIBIT "B"

## PRELIMINARY ROUTE

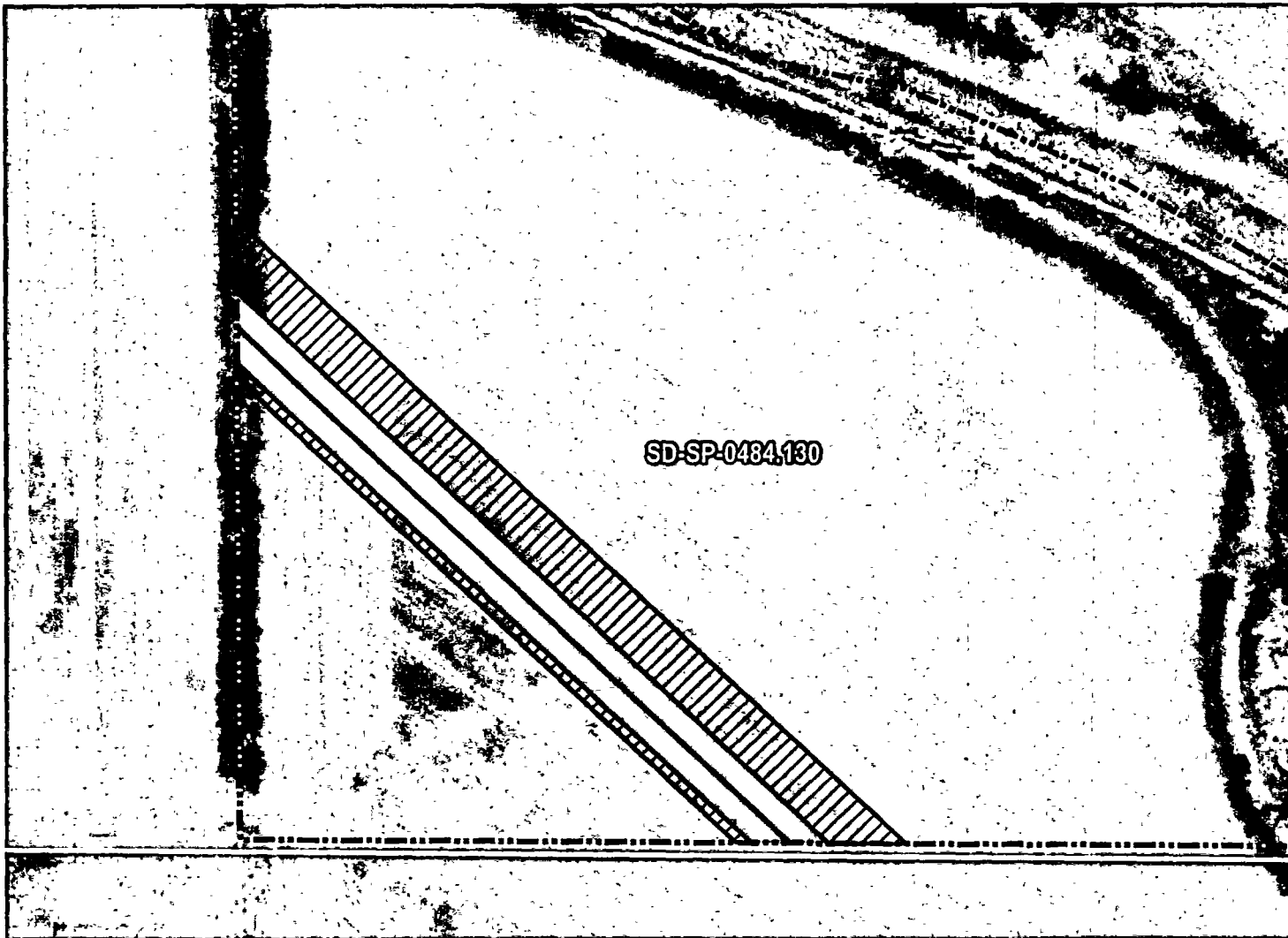
### SPINK COUNTY, SOUTH DAKOTA



VICINITY MAP  
N.T.S.



**SEC. 27 T120N R63W**



**SD-SP-0484.130**

**ROUTING LENGTH = 722.278 FT +/-**  
**IMPACTS: PIPELINE EASEMENT = 0.829 AC. +/- / TEMPORARY CONSTRUCTION EASEMENT = 1.097 AC. +/-**

**Legend**

- PROPOSED ROUTE
- PARCEL BOUNDARY
- ADJACENT PROPERTIES
- PIPELINE EASEMENT
- TEMPORARY CONSTRUCTION EASEMENT
- SECTION BOUNDARY
- COUNTY BOUNDARY

**NOTES:**

1. THIS IS A PRELIMINARY DOCUMENT AND IS INTENDED TO DEPICT THE APPROXIMATE LOCATION OF A PROPOSED PIPELINE EASEMENT.
2. THIS DOCUMENT DOES NOT REPRESENT A LAND SURVEY AND IS NOT INTENDED TO DEPICT THE FINAL ALIGNMENT
3. COORDINATE SYSTEM: UTM ZONE 14 NORTH, NAD83, US SURVEY FEET



**SUMMIT CARBON SOLUTIONS**

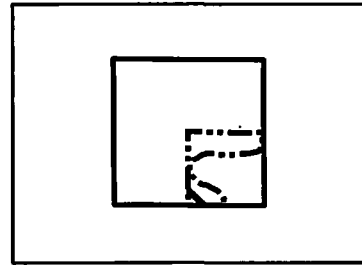
**PRELIMINARY PIPELINE ROUTE**

DRAWN BY: AC		<b>SUMMIT CARBON SOLUTIONS</b>  <b>BRAUN FAMILY TRUST 2020</b>  TAX ID: 005224 TRACT NUMBER: SD-SP-0484.130
CHECKED BY: JW		
MAP DATE: 3/8/2022		
SCALE: 1 inch = 157'		
REV NO.	DATE	DESCRIPTION
A	3/8/2022	INITIAL ISSUE
DRAWING NO. C-MCE-ACQ-SD-SP-0484.130		PROJECT NO. 450959 SHEET NO. 01 of 01

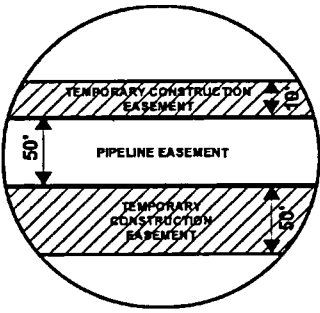
# EXHIBIT "B"

## PRELIMINARY ROUTE

### SPINK COUNTY, SOUTH DAKOTA



VICINITY MAP  
N.T.S.



**SEC. 27 T120N R63W**

SD-SP-0484.130

ROUTING LENGTH = 722.278 FT +/-

IMPACTS: PIPELINE EASEMENT = 0.829 AC. +/- / TEMPORARY CONSTRUCTION EASEMENT = 1.097 AC. +/-

**Legend**

- PROPOSED ROUTE
- ROADS
- PARCEL BOUNDARY
- ADJACENT PROPERTIES
- PIPELINE EASEMENT
- TEMPORARY CONSTRUCTION EASEMENT
- SECTION BOUNDARY
- COUNTY BOUNDARY

**NOTES:**

1. THIS IS A PRELIMINARY DOCUMENT AND IS INTENDED TO DEPICT THE APPROXIMATE LOCATION OF A PROPOSED PIPELINE EASEMENT.
2. THIS DOCUMENT DOES NOT REPRESENT A LAND SURVEY AND IS NOT INTENDED TO DEPICT THE FINAL ALIGNMENT
3. COORDINATE SYSTEM: UTM ZONE 14 NORTH, NAD83, US SURVEY FEET

SIGNATURE: \_\_\_\_\_ DATE: \_\_\_\_\_



**SUMMIT CARBON SOLUTIONS**

**PRELIMINARY PIPELINE ROUTE**

DRAWN BY:	AC	<b>SUMMIT CARBON SOLUTIONS</b>
CHECKED BY:	JW	<b>BRAUN FAMILY TRUST 2020</b>
MAP DATE:	3/8/2022	TAX ID: 005224
SCALE:	1 inch = 157'	TRACT NUMBER: SD-SP-0484.130
REV NO.	DATE	DESCRIPTION
A	3/8/2022	INITIAL ISSUE
DRAWING NO. BW-MCE-ACQ-SD-SP-0484.130		PROJECT NO. 450959 SHEET NO. 01 of 01





VICINITY MAP

South Dakota  
Great Plains

LEGEND

- Proposed Project Route
- Value
- Section Line
- Continued N/C/D 10/15
- Cultivated Crops
- Developed
- Grassland
- Hay/Pasture
- Field Service/Parking
- FEM

REVISIONS

Date: 02/20/20	Revised By: PG	Checked By: JS
1 - Released for SDPUC Application		
Project not in public domain.		
Date: 02/20/20	Revised By: PG	Checked By: JS
1A - Issued for Internal Review		
Project was sent with N/C/D 10/15 to track data.		
Date: 02/19/20	Revised By: CS	Checked By: JS
2 - Released for SDPUC Application		
Project not in public domain.		

PREPARED BY

Summit Carbon Solutions  
2121 North Loop Drive, Suite 201  
Aurora, South Dakota  
United States of America  
www.summitcarbon.com

SUMMIT CARBON SOLUTIONS

MIDWEST CARBON EXPRESS PROJECT

Figure 105  
SD PUC - Land Use / Land Cover Map Book  
SDM-105

Figure Number: Appendix 0C

Scale:  
1:24,000  
1 inch equals 2,000 feet

Projection: Transverse Mercator  
NAD 1983 UTM Zone 16N

Sheet: 42  
4x4 US

Drawing Number: 1001-05-001  
Revision: 1