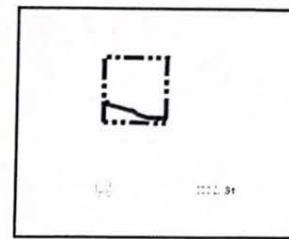
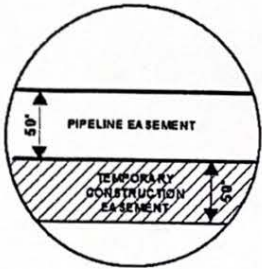


Attachment No. 1

EXHIBIT "B"
PRELIMINARY ROUTE
 HYDE COUNTY, SOUTH DAKOTA



VICINITY MAP
N.T.S.

SEC. 08 T115N R71W



ROUTING LENGTH = 2742.599 FT +/-

IMPACTS: PIPELINE EASEMENT = 3.148 AC. +/- / TEMPORARY CONSTRUCTION EASEMENT = 3.243 AC. +/-

Legend

- PROPOSED ROUTE
- TEMPORARY CONSTRUCTION EASEMENT
- PARCEL BOUNDARY
- SECTION BOUNDARY
- ADJACENT PROPERTIES
- COUNTY BOUNDARY
- PIPELINE EASEMENT

NOTES:

1. THIS IS A PRELIMINARY DOCUMENT AND IS INTENDED TO DEPICT THE APPROXIMATE LOCATION OF A PROPOSED PIPELINE EASEMENT.
2. THIS DOCUMENT DOES NOT REPRESENT A LAND SURVEY AND IS NOT INTENDED TO DEPICT THE FINAL ALIGNMENT
3. COORDINATE SYSTEM: UTM ZONE 14 NORTH, NAD83, US SURVEY FEET

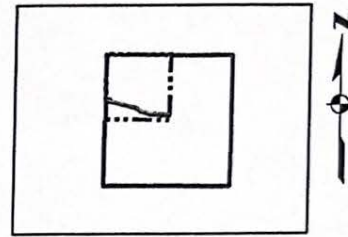
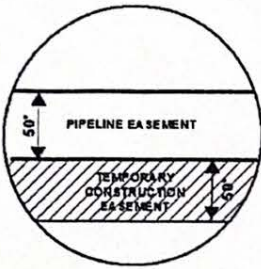
PRELIMINARY PIPELINE ROUTE

DRAWN BY: AC		SUMMIT CARBON SOLUTIONS MIDWEST CARBON EXPRESS P. SPEAR RANCH, INC.
CHECKED BY: JW		
MAP DATE: 12/16/2021		
SCALE: 1 inch = 478'		TAX ID: 002656 TRACT NUMBER: SD-HY-320-112.000
REV NO.	DATE	DESCRIPTION
D	7/25/2022	REVISED WORKSPACE
E	1/4/2023	REVISED PARCEL BOUNDARY
DRAWING NO. C-MCE-ACQ-SD-HY-320-112.000		PROJECT NO. 450959 SHEET NO. 01 of 01



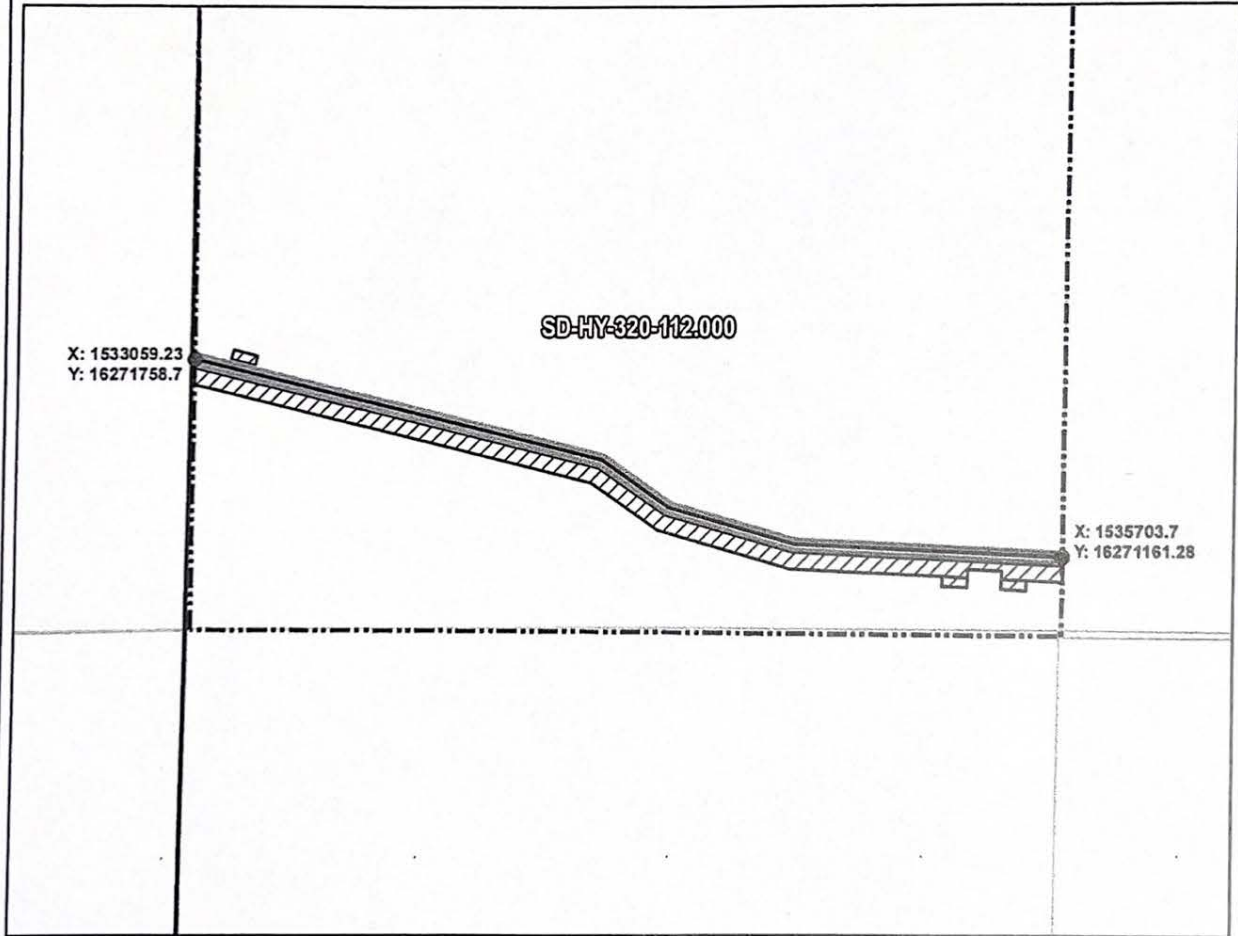
SUMMIT CARBON SOLUTIONS

EXHIBIT "B"
PRELIMINARY ROUTE
 HYDE COUNTY, SOUTH DAKOTA



VICINITY MAP
N.T.S.

SEC. 08 T115N R71W



ROUTING LENGTH = 2742.599 FT +/-
 IMPACTS: PIPELINE EASEMENT = 3.148 AC. +/- / TEMPORARY CONSTRUCTION EASEMENT = 3.243 AC. +/-

Legend

- PROPOSED ROUTE
- ROADS
- ▭ PARCEL BOUNDARY
- ▭ ADJACENT PROPERTIES
- ▨ PIPELINE EASEMENT
- ▨ TEMPORARY CONSTRUCTION EASEMENT
- ▭ SECTION BOUNDARY
- ▭ COUNTY BOUNDARY

NOTES:

1. THIS IS A PRELIMINARY DOCUMENT AND IS INTENDED TO DEPICT THE APPROXIMATE LOCATION OF A PROPOSED PIPELINE EASEMENT.
2. THIS DOCUMENT DOES NOT REPRESENT A LAND SURVEY AND IS NOT INTENDED TO DEPICT THE FINAL ALIGNMENT
3. COORDINATE SYSTEM: UTM ZONE 14 NORTH, NAD83, US SURVEY FEET

SIGNATURE: _____ DATE: _____

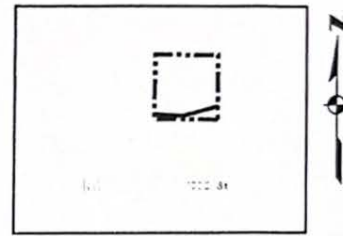
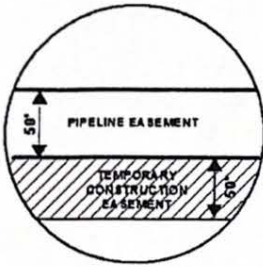


SUMMIT CARBON SOLUTIONS

PRELIMINARY PIPELINE ROUTE

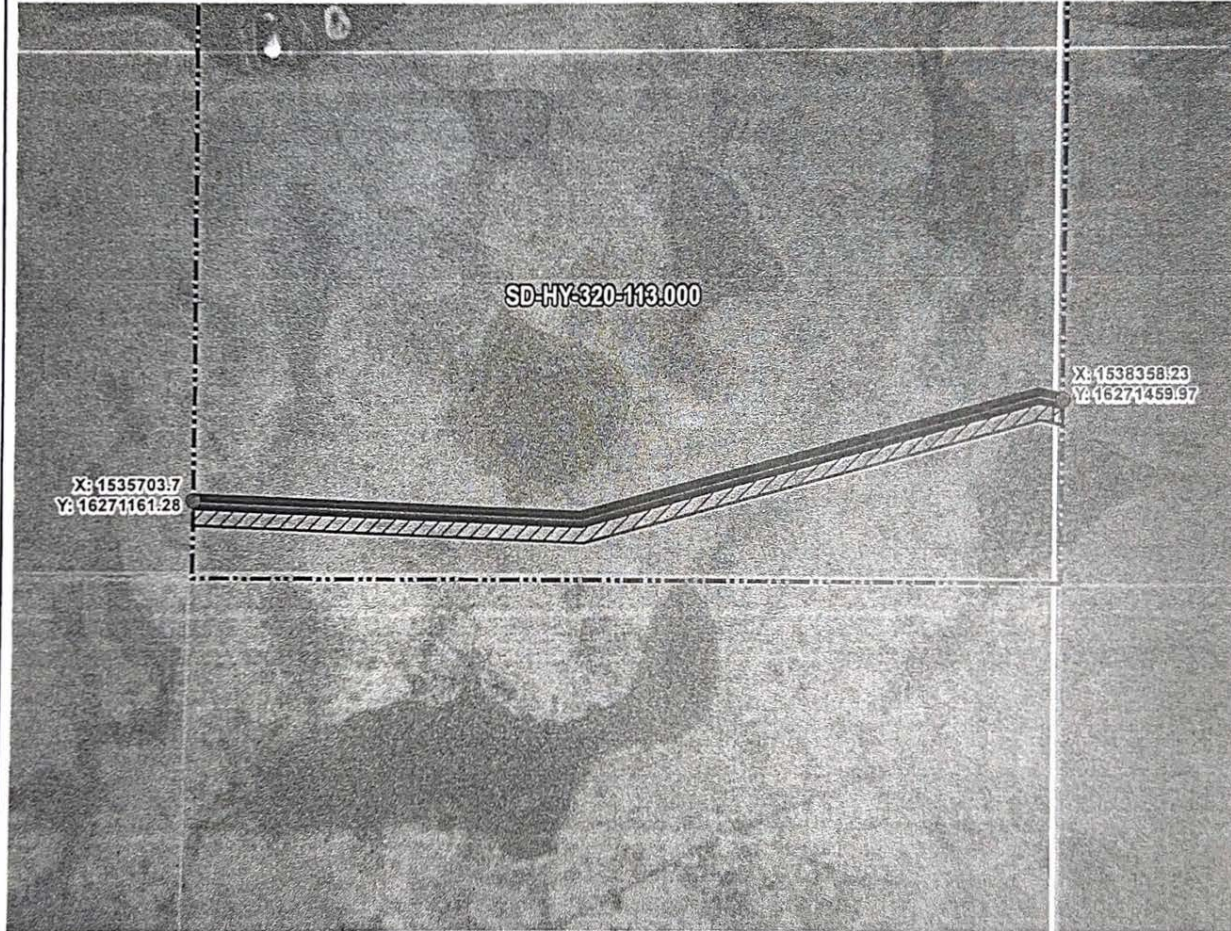
DRAWN BY: AC		SUMMIT CARBON SOLUTIONS MIDWEST CARBON EXPRESS P. SPEAR RANCH, INC. TAX ID: 002656 TRACT NUMBER: SD-HY-320-112.000
CHECKED BY: JW		
MAP DATE: 12/16/2021		
SCALE: 1 inch = 478'		
REV NO.	DATE	DESCRIPTION
D	7/25/2022	REVISED WORKSPACE
E	1/4/2023	REVISED PARCEL BOUNDARY
DRAWING NO. BW-MCE-ACQ-SD-HY-320-112.000		PROJECT NO. 450959
		SHEET NO. 01 of 01

EXHIBIT "B"
PRELIMINARY ROUTE
 HYDE COUNTY, SOUTH DAKOTA



VICINITY MAP
N.T.S.

SEC. 08 T115N R71W



ROUTING LENGTH = 2703.778 FT +/-
 IMPACTS: PIPELINE EASEMENT = 3.103 AC. +/- / TEMPORARY CONSTRUCTION EASEMENT = 3.103 AC. +/-

PROPOSED ROUTE	PIPELINE EASEMENT
PARCEL BOUNDARY	TEMPORARY CONSTRUCTION EASEMENT
ADJACENT PROPERTIES	SECTION BOUNDARY
	COUNTY BOUNDARY

- NOTES:**
1. THIS IS A PRELIMINARY DOCUMENT AND IS INTENDED TO DEPICT THE APPROXIMATE LOCATION OF A PROPOSED PIPELINE EASEMENT.
 2. THIS DOCUMENT DOES NOT REPRESENT A LAND SURVEY AND IS NOT INTENDED TO DEPICT THE FINAL ALIGNMENT
 3. COORDINATE SYSTEM: UTM ZONE 14 NORTH, NAD83, US SURVEY FEET



SUMMIT CARBON
SOLUTIONS

PRELIMINARY PIPELINE ROUTE

DRAWN BY: AC		SUMMIT CARBON SOLUTIONS MIDWEST CARBON EXPRESS P. SPEAR RANCH, INC. TAX ID: 002655 TRACT NUMBER: SD-HY-320-113.000
CHECKED BY: JW		
MAP DATE: 12/16/2021		
SCALE: 1 inch = 481'		
REV NO.	DATE	DESCRIPTION
C	12/13/2022	REVISED WORKSPACE
D	1/4/2023	REVISED PARCEL BOUNDARY
DRAWING NO. C-MCE-ACQ-SD-HY-320-113.000		PROJECT NO. 450959 SHEET NO. 01 of 01

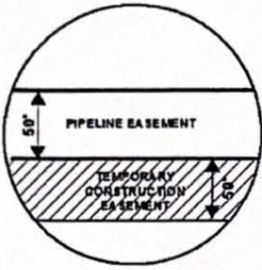
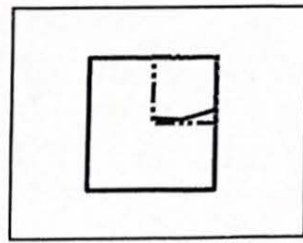
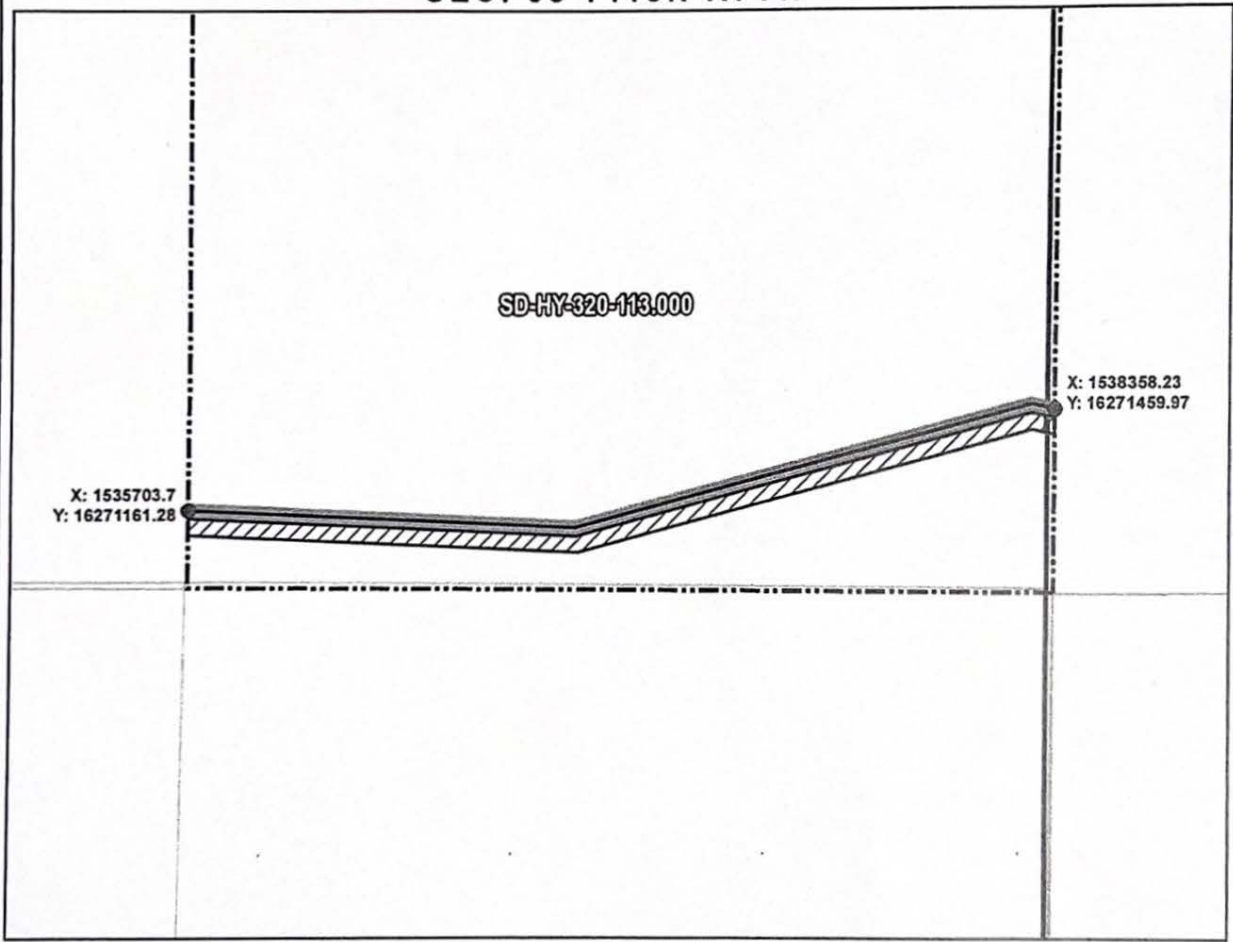


EXHIBIT "B"
PRELIMINARY ROUTE
 HYDE COUNTY, SOUTH DAKOTA



VICINITY MAP
N.T.S.

SEC. 08 T115N R71W



ROUTING LENGTH = 2703.778 FT +/-
 IMPACTS: PIPELINE EASEMENT = 3.103 AC. +/- / TEMPORARY CONSTRUCTION EASEMENT = 3.103 AC. +/-

Legend

PROPOSED ROUTE	PIPELINE EASEMENT
ROADS	TEMPORARY CONSTRUCTION EASEMENT
PARCEL BOUNDARY	SECTION BOUNDARY
ADJACENT PROPERTIES	COUNTY BOUNDARY

NOTES:

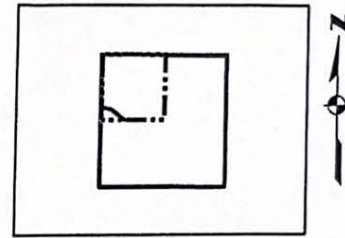
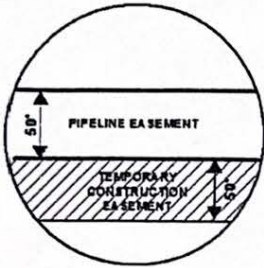
1. THIS IS A PRELIMINARY DOCUMENT AND IS INTENDED TO DEPICT THE APPROXIMATE LOCATION OF A PROPOSED PIPELINE EASEMENT.
2. THIS DOCUMENT DOES NOT REPRESENT A LAND SURVEY AND IS NOT INTENDED TO DEPICT THE FINAL ALIGNMENT
3. COORDINATE SYSTEM: UTM ZONE 14 NORTH, NAD83, US SURVEY FEET

SIGNATURE: _____ DATE: _____



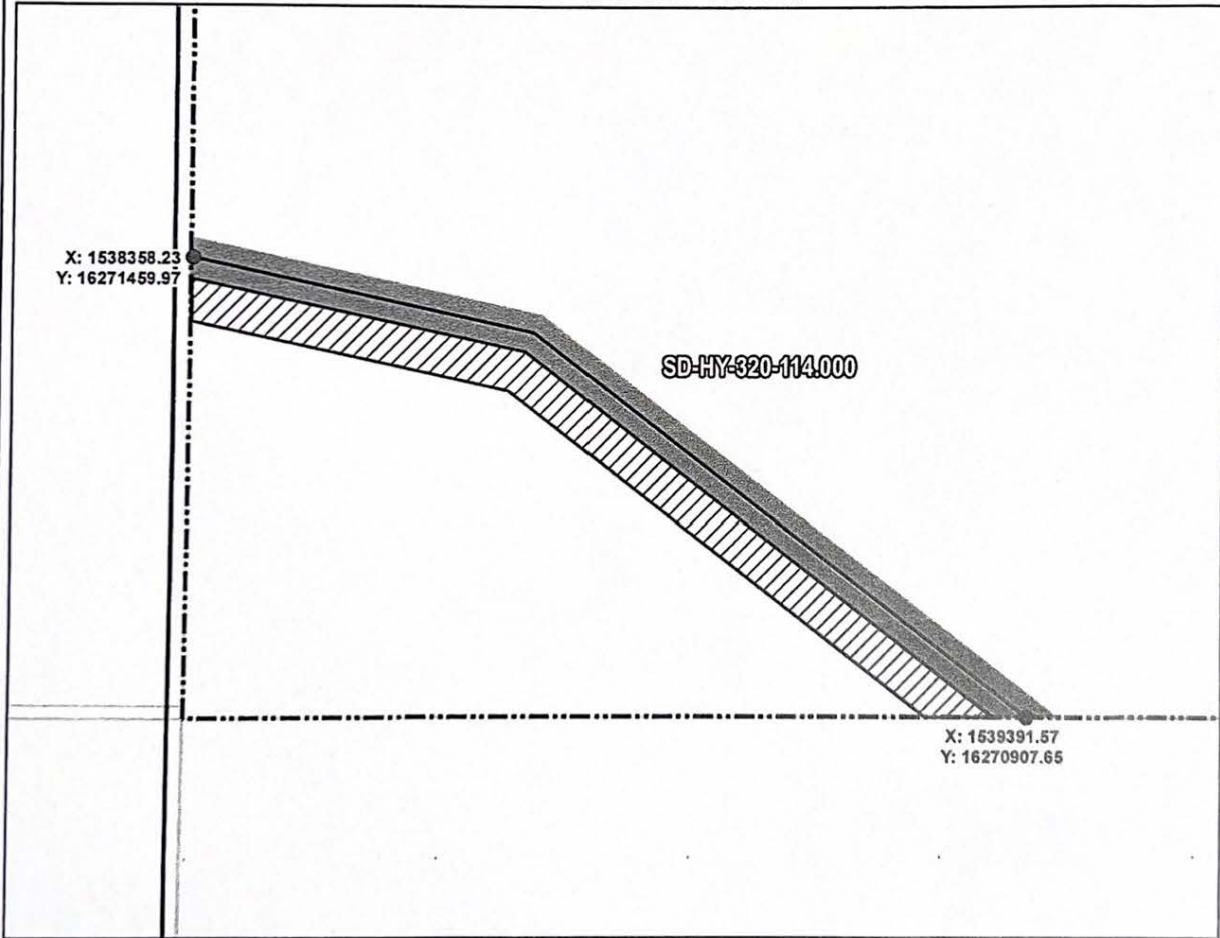
PRELIMINARY PIPELINE ROUTE		
DRAWN BY:	AC	SUMMIT CARBON SOLUTIONS MIDWEST CARBON EXPRESS P. SPEAR RANCH, INC.
CHECKED BY:	JW	
MAP DATE:	12/16/2021	
SCALE:	1 inch = 481'	TAX ID: 002655 TRACT NUMBER: SD-HY-320-113.000
REV NO.	DATE	DESCRIPTION
C	12/13/2022	REVISED WORKSPACE
D	1/4/2023	REVISED PARCEL BOUNDARY
DRAWING NO. BW-MCE-ACQ-SD-HY-320-113.000		PROJECT NO. 450959 SHEET NO. 01 of 01

EXHIBIT "B"
PRELIMINARY ROUTE
 HYDE COUNTY, SOUTH DAKOTA



VICINITY MAP
N.T.S.

SEC. 09 T115N R71W



ROUTING LENGTH = 1199.281 FT +/-
 IMPACTS: PIPELINE EASEMENT = 1.377 AC. +/- / TEMPORARY CONSTRUCTION EASEMENT = 1.263 AC. +/-

Legend

- PROPOSED ROUTE
- ROADS
- ▭ PARCEL BOUNDARY
- ▭ ADJACENT PROPERTIES
- ▨ PIPELINE EASEMENT
- ▨ TEMPORARY CONSTRUCTION EASEMENT
- ▭ SECTION BOUNDARY
- ▭ COUNTY BOUNDARY

NOTES:

1. THIS IS A PRELIMINARY DOCUMENT AND IS INTENDED TO DEPICT THE APPROXIMATE LOCATION OF A PROPOSED PIPELINE EASEMENT.
2. THIS DOCUMENT DOES NOT REPRESENT A LAND SURVEY AND IS NOT INTENDED TO DEPICT THE FINAL ALIGNMENT
3. COORDINATE SYSTEM: UTM ZONE 14 NORTH, NAD83, US SURVEY FEET

SIGNATURE: _____ DATE: _____



SUMMIT CARBON SOLUTIONS

PRELIMINARY PIPELINE ROUTE

DRAWN BY: AC		SUMMIT CARBON SOLUTIONS MIDWEST CARBON EXPRESS P. SPEAR RANCH, INC.
CHECKED BY: JW		
MAP DATE: 12/16/2021		TAX ID: 002660
SCALE: 1 inch = 193'		TRACT NUMBER: SD-HY-320-114.000
REV NO.	DATE	DESCRIPTION
C	12/13/2022	REVISED WORKSPACE
D	1/4/2023	REVISED PARCEL BOUNDARY
DRAWING NO. 8W-MCE-ACQ-SD-HY-320-114.000		PROJECT NO. 450959 SHEET NO. 01 of 01


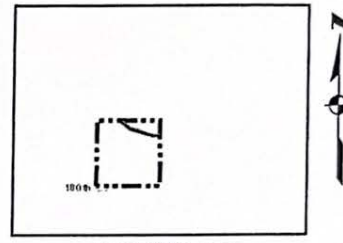


EXHIBIT "B"
PRELIMINARY ROUTE
 HYDE COUNTY, SOUTH DAKOTA



VICINITY MAP
N.T.S.

SEC. 09 T115N R71W



ROUTING LENGTH = 1705.123 FT +/-
 IMPACTS: PIPELINE EASEMENT = 1.957 AC. +/- / TEMPORARY CONSTRUCTION EASEMENT = 2.071 AC. +/-

PROPOSED ROUTE	PIPELINE EASEMENT
PARCEL BOUNDARY	TEMPORARY CONSTRUCTION EASEMENT
ADJACENT PROPERTIES	SECTION BOUNDARY
	COUNTY BOUNDARY

NOTES:

1. THIS IS A PRELIMINARY DOCUMENT AND IS INTENDED TO DEPICT THE APPROXIMATE LOCATION OF A PROPOSED PIPELINE EASEMENT.
2. THIS DOCUMENT DOES NOT REPRESENT A LAND SURVEY AND IS NOT INTENDED TO DEPICT THE FINAL ALIGNMENT
3. COORDINATE SYSTEM: UTM ZONE 14 NORTH, NAD83, US SURVEY FEET

PRELIMINARY PIPELINE ROUTE

DRAWN BY: AC		SUMMIT CARBON SOLUTIONS MIDWEST CARBON EXPRESS P. SPEAR RANCH, INC. TAX ID: 002661 TRACT NUMBER: SD-HY-320-115.000
CHECKED BY: JW		
MAP DATE: 12/16/2021		
SCALE: 1 inch = 310'		
REV NO.	DATE	DESCRIPTION
C	6/8/2022	REVISED WORKSPACE
D	1/4/2023	REVISED PARCEL BOUNDARY
DRAWING NO. C-MCE-ACQ-SD-HY-320-115.000		PROJECT NO. 450959 SHEET NO. 01 of 01



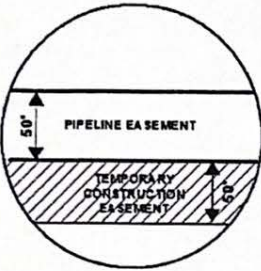
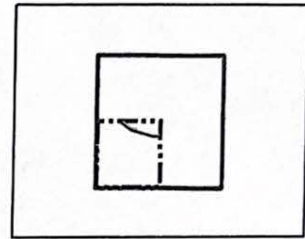


EXHIBIT "B"

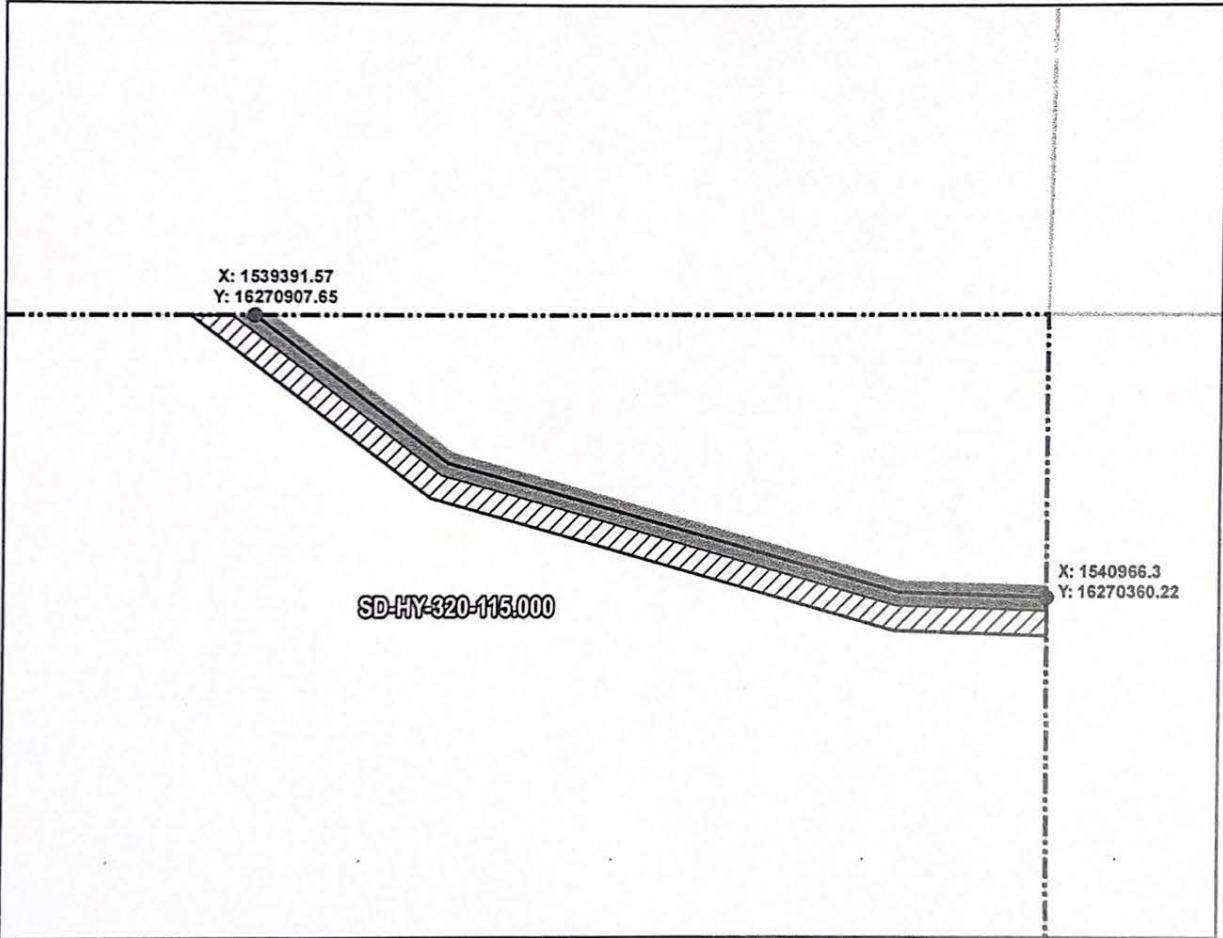
PRELIMINARY ROUTE

HYDE COUNTY, SOUTH DAKOTA



VICINITY MAP
N.T.S.

SEC. 09 T115N R71W



ROUTING LENGTH = 1705.123 FT +/-
 IMPACTS: PIPELINE EASEMENT = 1.957 AC. +/- / TEMPORARY CONSTRUCTION EASEMENT = 2.071 AC. +/-

PROPOSED ROUTE	PIPELINE EASEMENT
ROADS	TEMPORARY CONSTRUCTION EASEMENT
PARCEL BOUNDARY	SECTION BOUNDARY
ADJACENT PROPERTIES	COUNTY BOUNDARY

NOTES:

1. THIS IS A PRELIMINARY DOCUMENT AND IS INTENDED TO DEPICT THE APPROXIMATE LOCATION OF A PROPOSED PIPELINE EASEMENT.
2. THIS DOCUMENT DOES NOT REPRESENT A LAND SURVEY AND IS NOT INTENDED TO DEPICT THE FINAL ALIGNMENT
3. COORDINATE SYSTEM: UTM ZONE 14 NORTH, NAD83, US SURVEY FEET

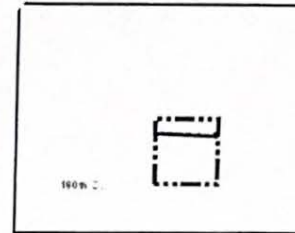
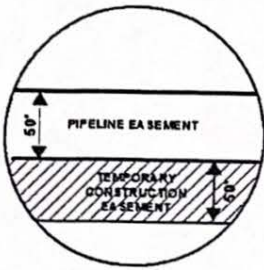
SIGNATURE: _____ DATE: _____



SUMMIT CARBON
SOLUTIONS


PRELIMINARY PIPELINE ROUTE		
DRAWN BY:	AC	SUMMIT CARBON SOLUTIONS MIDWEST CARBON EXPRESS P. SPEAR RANCH, INC. TAX ID: 002661 TRACT NUMBER: SD-HY-320-115.000
CHECKED BY:	JW	
MAP DATE:	12/16/2021	
SCALE:	1 Inch = 310'	
REV NO.	DATE	DESCRIPTION
C	6/8/2022	REVISED WORKSPACE
D	1/4/2023	REVISED PARCEL BOUNDARY
DRAWING NO. BW-MCE-ACQ-SD-HY-320-115.000		PROJECT NO. 450959 SHEET NO. 01 of 01

EXHIBIT "B"
PRELIMINARY ROUTE
 HYDE COUNTY, SOUTH DAKOTA



VICINITY MAP
N.T.S.

SEC. 09 T115N R71W



ROUTING LENGTH = 2651.921 FT +/-
 IMPACTS: PIPELINE EASEMENT = 3.044 AC. +/- / TEMPORARY CONSTRUCTION EASEMENT = 3.158 AC. +/-

Legend

- PROPOSED ROUTE
- PARCEL BOUNDARY
- ADJACENT PROPERTIES
- PIPELINE EASEMENT
- TEMPORARY CONSTRUCTION EASEMENT
- SECTION BOUNDARY
- COUNTY BOUNDARY

NOTES:

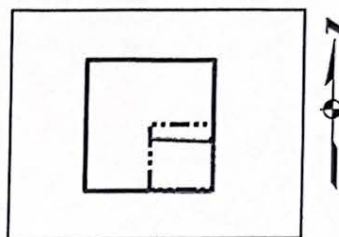
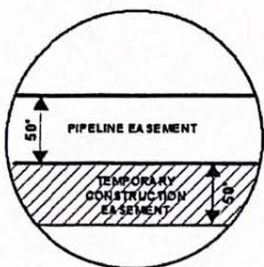
1. THIS IS A PRELIMINARY DOCUMENT AND IS INTENDED TO DEPICT THE APPROXIMATE LOCATION OF A PROPOSED PIPELINE EASEMENT.
2. THIS DOCUMENT DOES NOT REPRESENT A LAND SURVEY AND IS NOT INTENDED TO DEPICT THE FINAL ALIGNMENT
3. COORDINATE SYSTEM: UTM ZONE 14 NORTH, NAD83, US SURVEY FEET

PRELIMINARY PIPELINE ROUTE

DRAWN BY: AC		SUMMIT CARBON SOLUTIONS MIDWEST CARBON EXPRESS P. SPEAR RANCH, INC. TAX ID: 002662 TRACT NUMBER: SD-HY-320-116.000
CHECKED BY: JW		
MAP DATE: 12/16/2021		
SCALE: 1 inch = 479'		
REV NO.	DATE	DESCRIPTION
E	12/13/2022	REVISED WORKSPACE
F	1/4/2023	REVISED PARCEL BOUNDARY
DRAWING NO. C-MCE-ACQ-SD-HY-320-116.000		PROJECT NO. 450959 SHEET NO. 01 of 01

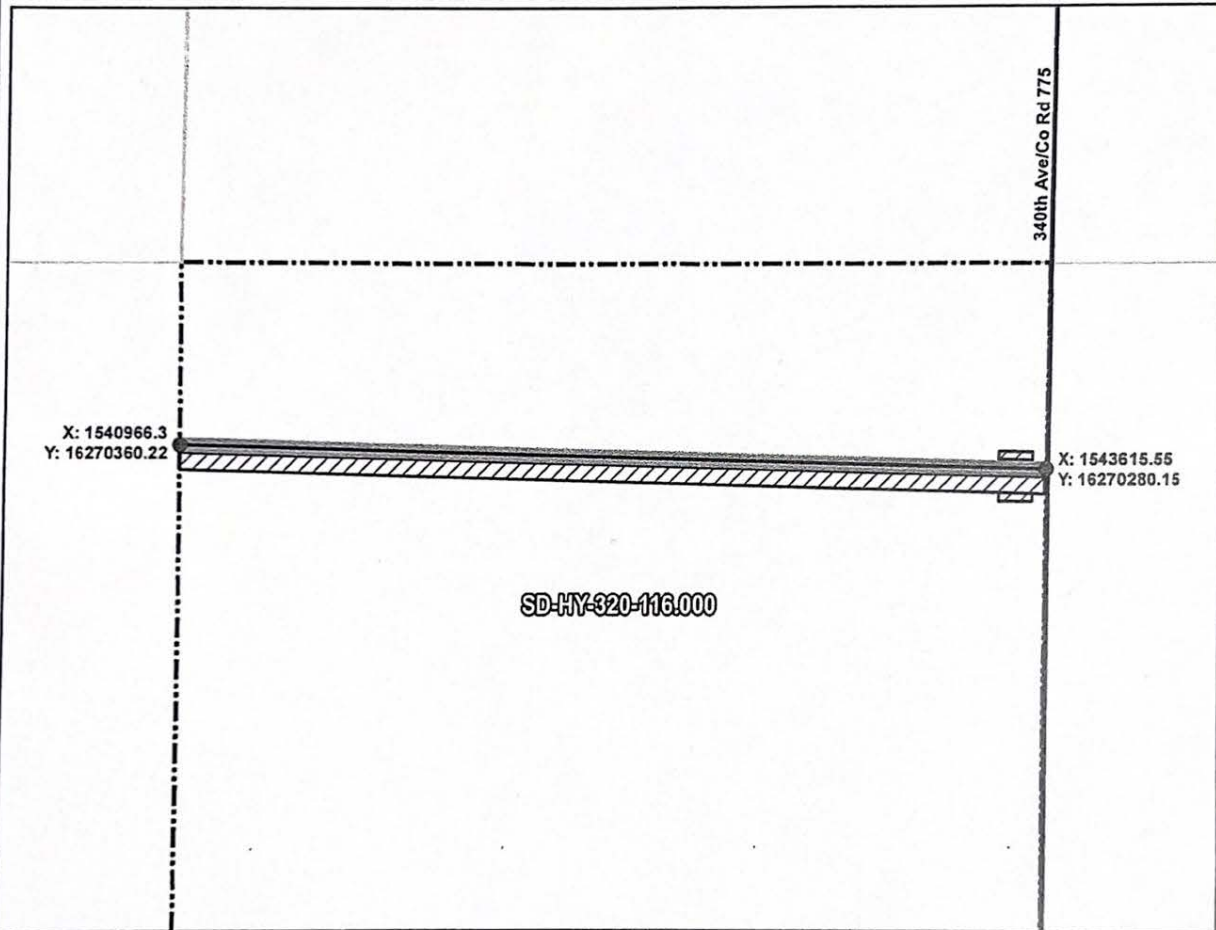


EXHIBIT "B" PRELIMINARY ROUTE HYDE COUNTY, SOUTH DAKOTA



VICINITY MAP
N.T.S.

SEC. 09 T115N R71W



ROUTING LENGTH = 2651.921 FT +/-
 IMPACTS: PIPELINE EASEMENT = 3.044 AC. +/- / TEMPORARY CONSTRUCTION EASEMENT = 3.158 AC. +/-

Legend

- PROPOSED ROUTE
- ROADS
- PARCEL BOUNDARY
- ADJACENT PROPERTIES
- ▨ PIPELINE EASEMENT
- ▩ TEMPORARY CONSTRUCTION EASEMENT
- SECTION BOUNDARY
- COUNTY BOUNDARY

NOTES:

1. THIS IS A PRELIMINARY DOCUMENT AND IS INTENDED TO DEPICT THE APPROXIMATE LOCATION OF A PROPOSED PIPELINE EASEMENT.
2. THIS DOCUMENT DOES NOT REPRESENT A LAND SURVEY AND IS NOT INTENDED TO DEPICT THE FINAL ALIGNMENT
3. COORDINATE SYSTEM: UTM ZONE 14 NORTH, NAD83, US SURVEY FEET

SIGNATURE: _____ DATE: _____



SUMMIT CARBON
SOLUTIONS

PRELIMINARY PIPELINE ROUTE

DRAWN BY: AC		SUMMIT CARBON SOLUTIONS MIDWEST CARBON EXPRESS P. SPEAR RANCH, INC. TAX ID: 002662 TRACT NUMBER: SD-HY-320-116.000
CHECKED BY: JW		
MAP DATE: 12/16/2021		
SCALE: 1 inch = 479'		
REV NO.	DATE	DESCRIPTION
E	12/13/2022	REVISED WORKSPACE
F	1/4/2023	REVISED PARCEL BOUNDARY
DRAWING NO. BW-MCE-ACQ-SD-HY-320-116.000	PROJECT NO. 450959	SHEET NO. 01 of 01