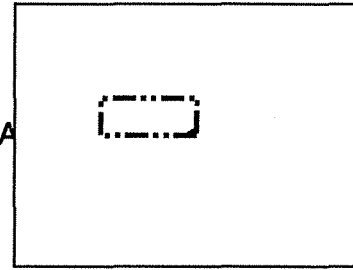
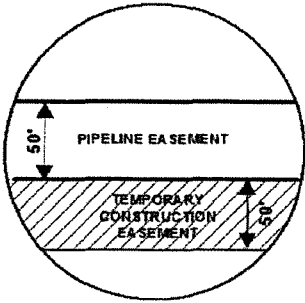


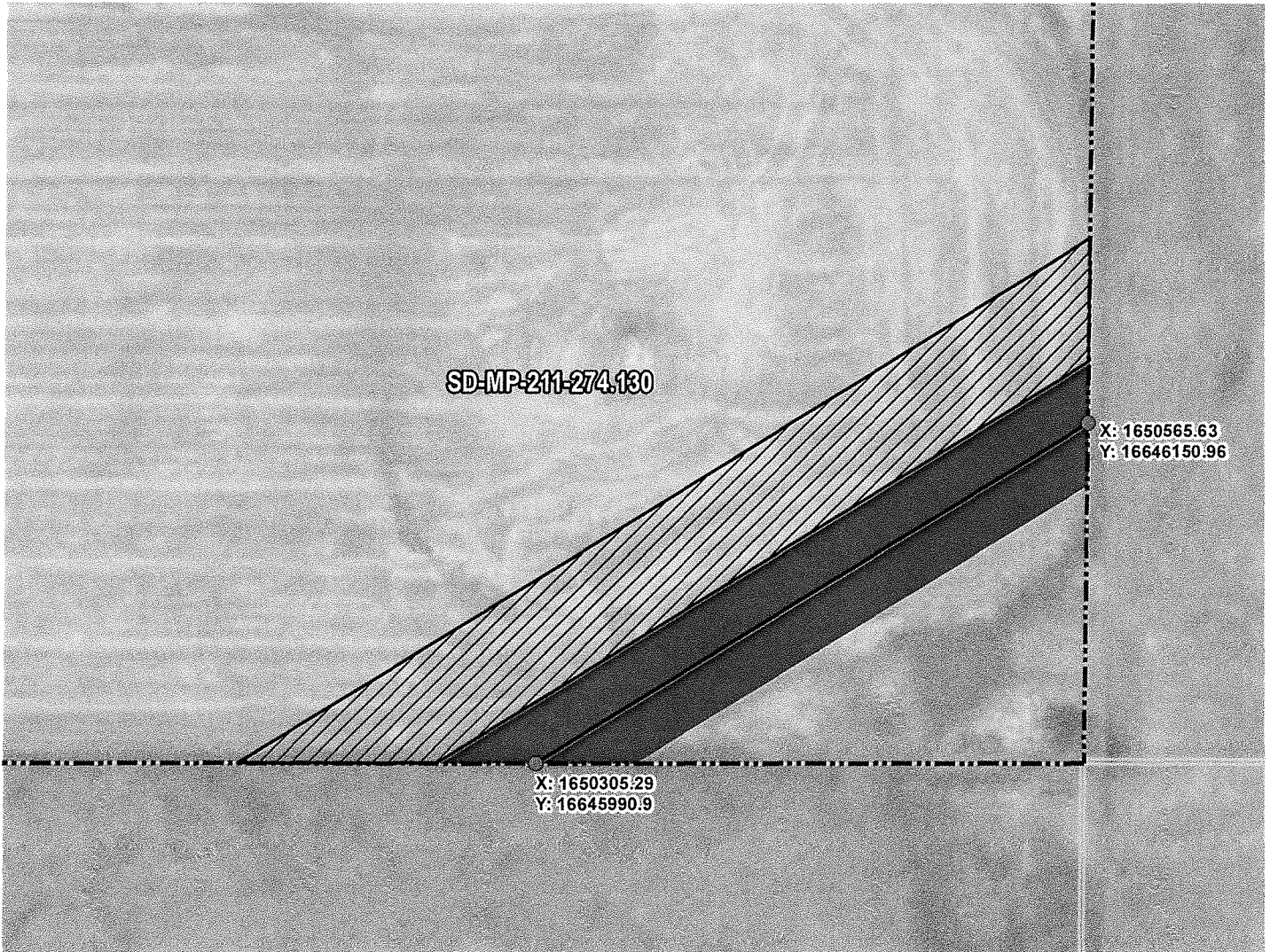
Attachment No. 1

EXHIBIT "B"
PRELIMINARY ROUTE
 MCPHERSON COUNTY, SOUTH DAKOTA



VICINITY MAP
N.T.S.

SEC. 18 T127N R67W



ROUTING LENGTH = 312.008 FT +/-

IMPACTS: PIPELINE EASEMENT = 0.358 AC. +/- / TEMPORARY CONSTRUCTION EASEMENT = 0.488 AC. +/-

Legend

- PROPOSED ROUTE
- PARCEL BOUNDARY
- ADJACENT PROPERTIES
- PIPELINE EASEMENT
- TEMPORARY CONSTRUCTION EASEMENT
- SECTION BOUNDARY
- COUNTY BOUNDARY

NOTES:

1. THIS IS A PRELIMINARY DOCUMENT AND IS INTENDED TO DEPICT THE APPROXIMATE LOCATION OF A PROPOSED PIPELINE EASEMENT.
2. THIS DOCUMENT DOES NOT REPRESENT A LAND SURVEY AND IS NOT INTENDED TO DEPICT THE FINAL ALIGNMENT
3. COORDINATE SYSTEM: UTM ZONE 14 NORTH, NAD83, US SURVEY FEET

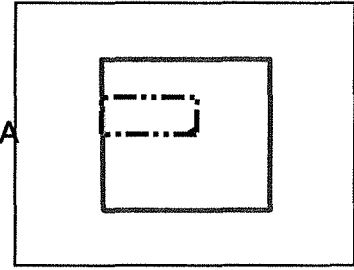
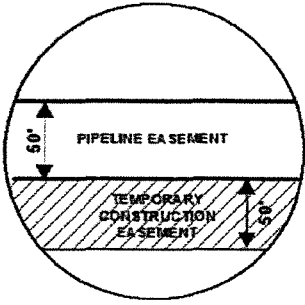


SUMMIT CARBON SOLUTIONS

PRELIMINARY PIPELINE ROUTE

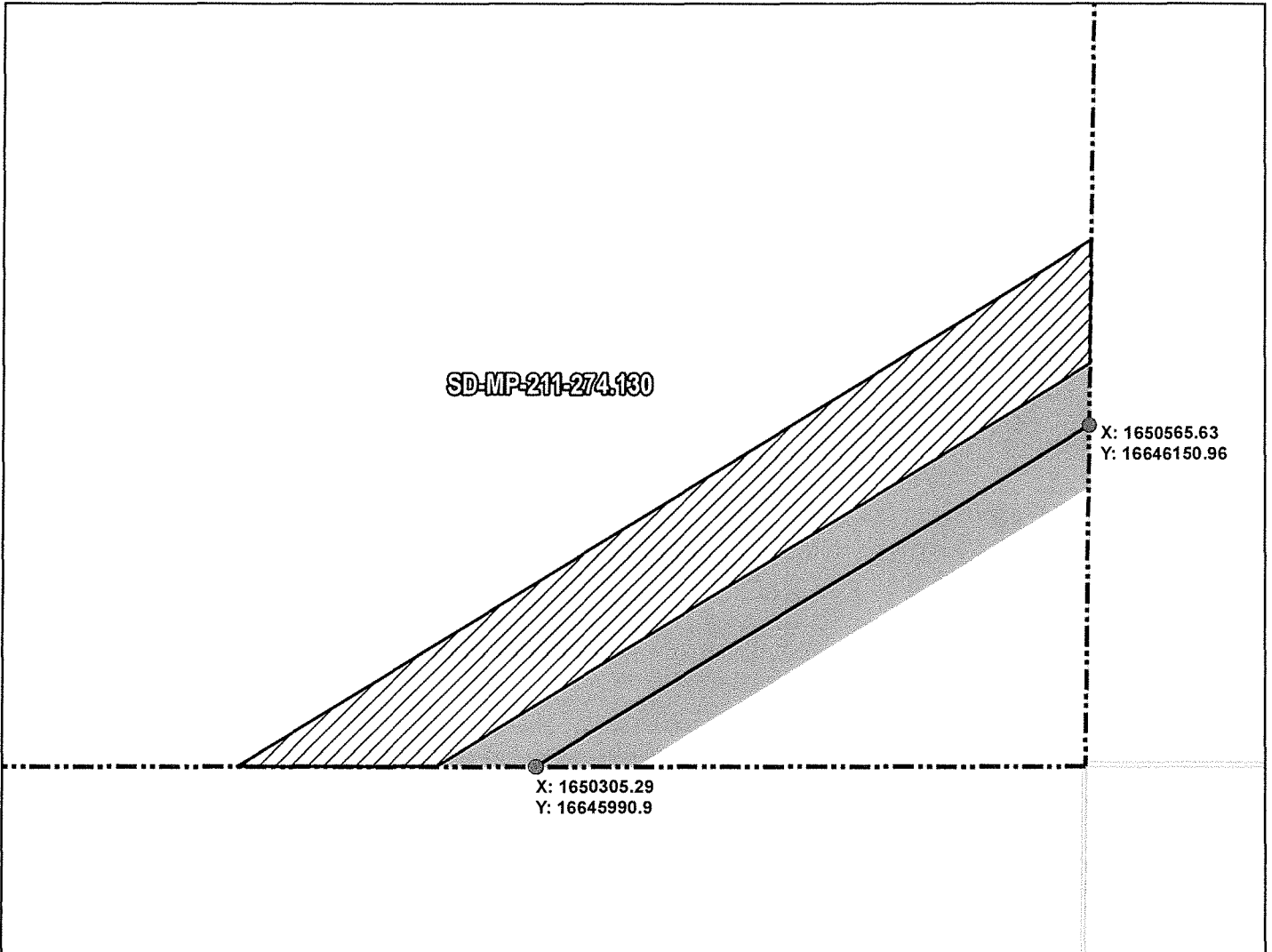
DRAWN BY: AC		SUMMIT CARBON SOLUTIONS MIDWEST CARBON EXPRESS THE MARILYN J. ERDMANN TRUST TAX ID: 1007 TRACT NUMBER: SD-MP-211-274.130
CHECKED BY: JW		
MAP DATE: 3/8/2022		
SCALE: 1 inch = 78'		
REV NO.	DATE	DESCRIPTION
B	8/2/2022	REVISED WORKSPACE
C	12/2/2022	REVISED PARCEL BOUNDARY
DRAWING NO. C-MCE-ACQ-SD-MP-211-274.130		PROJECT NO. 450959 SHEET NO. 01 of 01

EXHIBIT "B"
PRELIMINARY ROUTE
 MCPHERSON COUNTY, SOUTH DAKOTA



VICINITY MAP
N.T.S.

SEC. 18 T127N R67W



ROUTING LENGTH = 312.008 FT +/-
 IMPACTS: PIPELINE EASEMENT = 0.358 AC. +/- / TEMPORARY CONSTRUCTION EASEMENT = 0.488 AC. +/-

Legend

- PROPOSED ROUTE
- ROADS
- ▭ PARCEL BOUNDARY
- ▭ ADJACENT PROPERTIES
- ▭ PIPELINE EASEMENT
- ▨ TEMPORARY CONSTRUCTION EASEMENT
- ▭ SECTION BOUNDARY
- ▭ COUNTY BOUNDARY

NOTES:

1. THIS IS A PRELIMINARY DOCUMENT AND IS INTENDED TO DEPICT THE APPROXIMATE LOCATION OF A PROPOSED PIPELINE EASEMENT.
2. THIS DOCUMENT DOES NOT REPRESENT A LAND SURVEY AND IS NOT INTENDED TO DEPICT THE FINAL ALIGNMENT
3. COORDINATE SYSTEM: UTM ZONE 14 NORTH, NAD83, US SURVEY FEET

SIGNATURE: _____ DATE: _____



SUMMIT CARBON SOLUTIONS

PRELIMINARY PIPELINE ROUTE

DRAWN BY: AC		SUMMIT CARBON SOLUTIONS MIDWEST CARBON EXPRESS THE MARILYN J. ERDMANN TRUST TAX ID: 1007 TRACT NUMBER: SD-MP-211-274.130
CHECKED BY: JW		
MAP DATE: 3/8/2022		
SCALE: 1 inch = 78'		
REV NO.	DATE	DESCRIPTION
B	8/2/2022	REVISED WORKSPACE
C	12/2/2022	REVISED PARCEL BOUNDARY
DRAWING NO. BW-MCE-ACQ-SD-MP-211-274.130		PROJECT NO. 450959 SHEET NO. 01 of 01