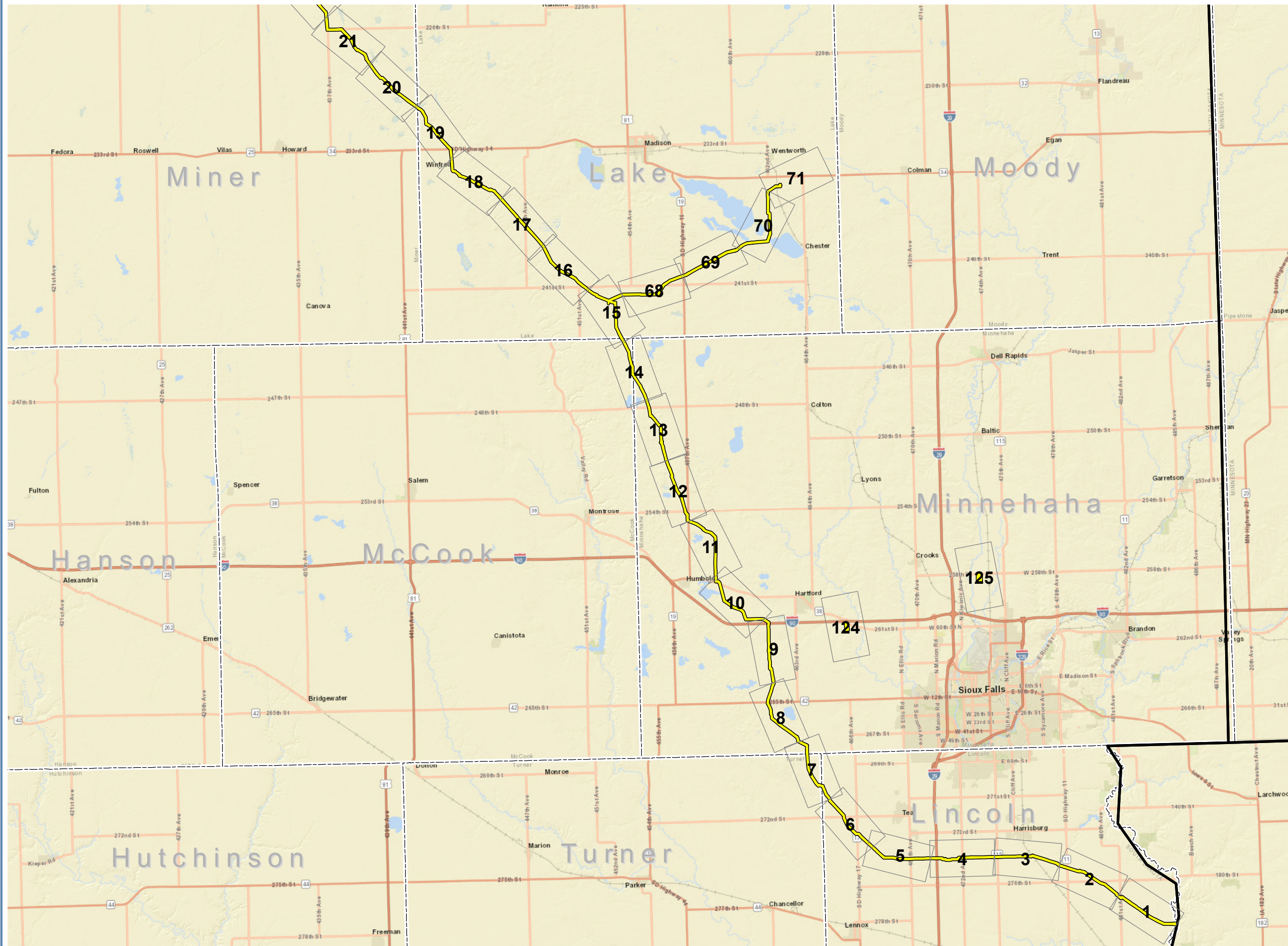
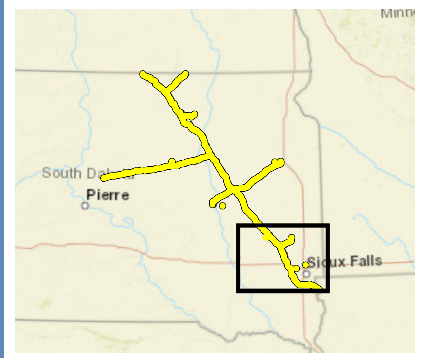


INDEX MAP

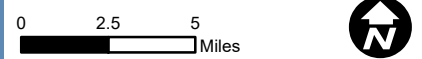


VICINITY MAP



LEGEND

- Environmental Survey Area
- State Boundary
- County Boundary



REVISIONS

Date: 2022-02-23	Revised by: AB	Checked by: AB
1A - Revision		
Revision description		
Date: YYYY-MM-DD	Revised by: TBD	Checked by: TBD
Revision Letter/Number - Revision		
Revision description		
Date: YYYY-MM-DD	Revised by: TBD	Checked by: TBD
Revision Letter/Number - Revision		
Revision description		

PREPARED BY

Summit Carbon Solutions
 2321 North Loop Drive, Suite 221
 Ames, Iowa 50010
 United States of America
www.summitcarbonsolutions.com

Figure Title:
Index Map

Figure Number:
3A

Scale:
1:350,000
Relative Scale

Projection:
Transverse Mercator
NAD 1983 UTM Zone 14N

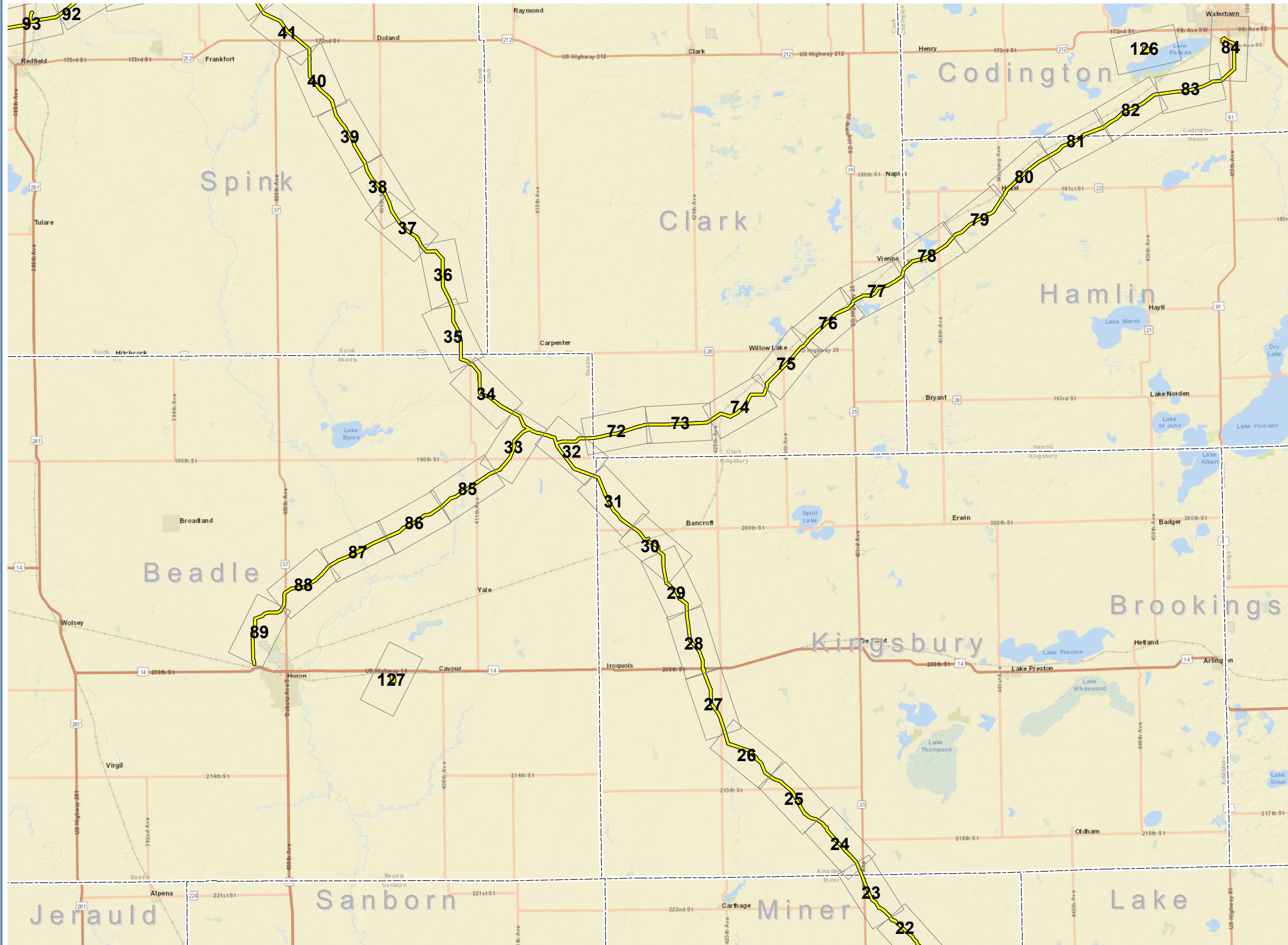
Sheet:
1
Sheet 1 of 5

Drawing Number:
2001-22-003A
Current Revision

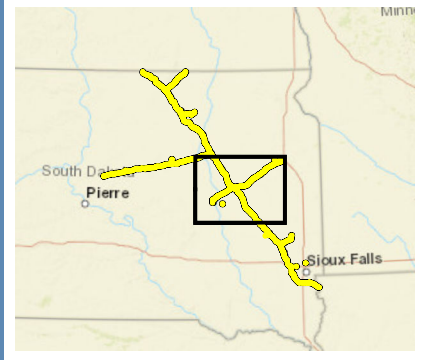
EXHIBIT A-72-d

File Path: P:\GIS\Client\Summit Carbon Solutions\Map\ENVI\WR021215_VRS_SD.mxd; Over view: Topo.mxd

INDEX MAP

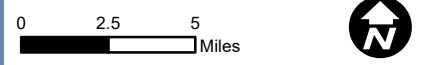


VICINITY MAP



LEGEND

- Environmental Survey Area
- State Boundary
- County Boundary



REVISIONS

Date	Revised by	Checked by
2022-02-23	AB	AB
1A - Revision		
Revision description		
YYYY-MM-DD	TBD	TBD
Revision Letter/Number - Revision		
Revision description		
YYYY-MM-DD	TBD	TBD
Revision Letter/Number - Revision		
Revision description		

PREPARED BY

Summit Carbon Solutions
 2321 North Loop Drive, Suite 221
 Ames, Iowa 50010
 United States of America
www.summitcarbonsolutions.com

Figure Title:
Index Map

Figure Number:
3A

Scale:
1:350,000
Relative Scale

Projection:
Transverse Mercator
NAD 1983 UTM Zone 14N

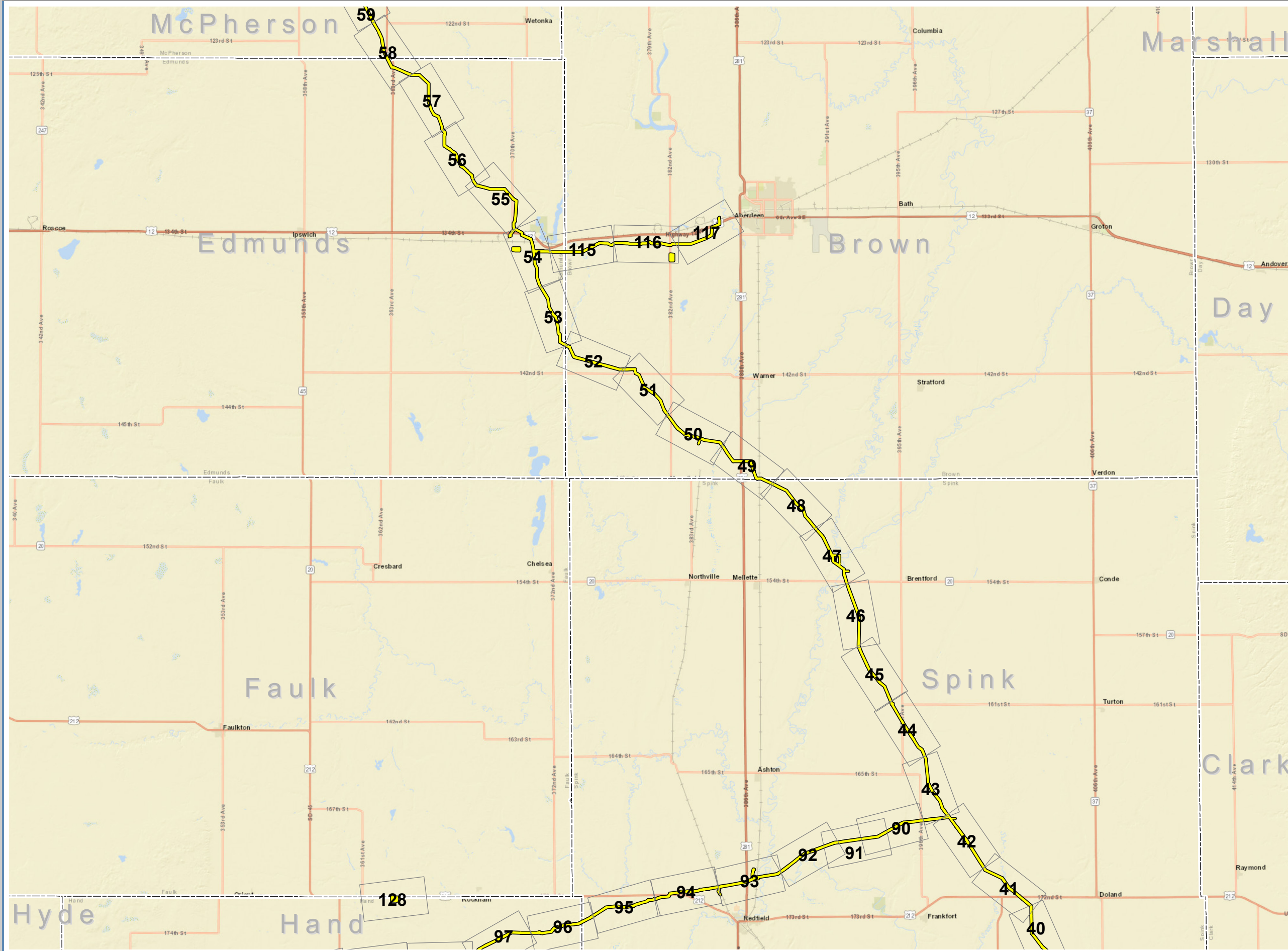
Sheet:
1
Sheet 2 of 5

Drawing Number:
2001-22-003A
Current Revision

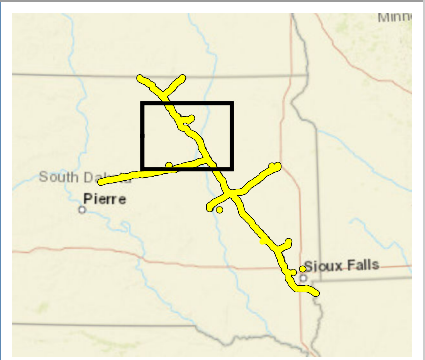
EXHIBIT A-72-d

File Path: P:\GIS\Client\Summit Carbon Solutions\Map\ENVI\WR021215_VIS_S0.mxd; Over view: Topo.mxd

INDEX MAP

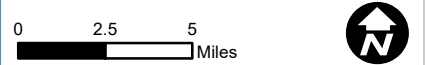


VICINITY MAP



LEGEND

- Environmental Survey Area
- State Boundary
- County Boundary



REVISIONS

Date	Revised by	Checked by
2022-02-23	AB	AB
1A - Revision		
Revision description		
YYYY-MM-DD	TBD	TBD
Revision Letter/Number - Revision		
Revision description		
YYYY-MM-DD	TBD	TBD
Revision Letter/Number - Revision		
Revision description		

PREPARED BY

Summit Carbon Solutions
 2321 North Loop Drive, Suite 221
 Ames, Iowa 50010
 United States of America
www.summitcarbonsolutions.com

Figure Title: Index Map

Figure Number: 3A

Scale: 1:350,000
 Relative Scale

Projection: Transverse Mercator
 NAD 1983 UTM Zone 14N

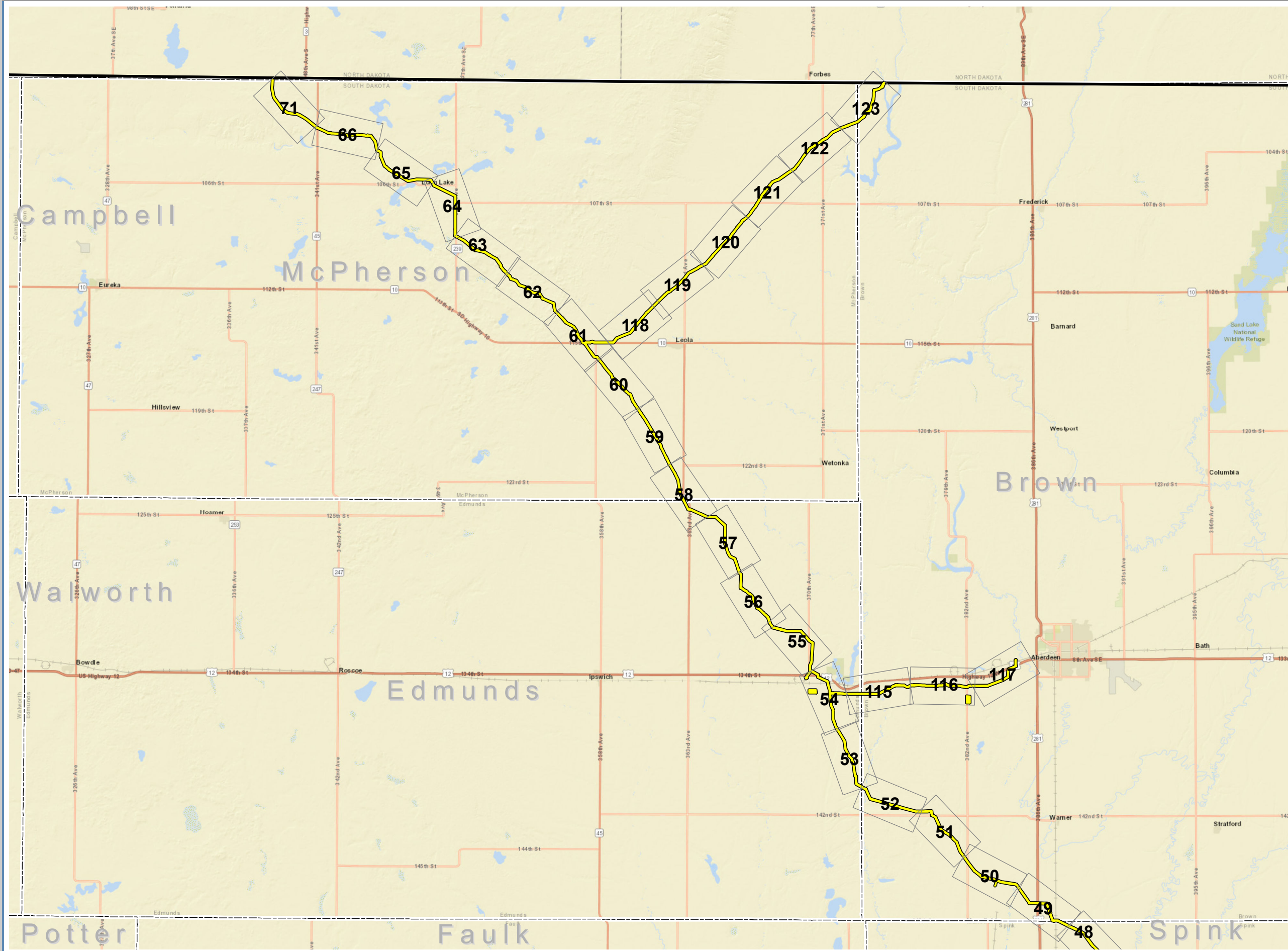
Sheet: 1
 Sheet 3 of 5

Drawing Number: 2001-22-003A
 Current Revision

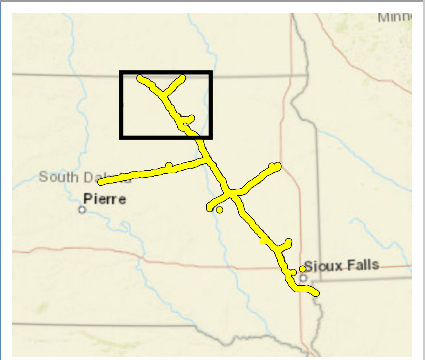
EXHIBIT A-72-d

File Path: P:\GIS\Client\Summit Carbon Solutions\Map\ENVI\WR021215_VRS_S0\med\01_Overview_Top.mxd

INDEX MAP

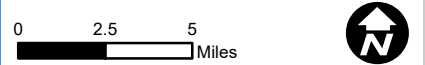


VICINITY MAP



LEGEND

- Environmental Survey Area
- State Boundary
- County Boundary



REVISIONS

Date: 2022-02-23	Revised by: AB	Checked by: AB
1A - Revision		
Revision description		
Date: YYYY-MM-DD	Revised by: TBD	Checked by: TBD
Revision Letter/Number - Revision		
Revision description		
Date: YYYY-MM-DD	Revised by: TBD	Checked by: TBD
Revision Letter/Number - Revision		
Revision description		

PREPARED BY

Summit Carbon Solutions
 2321 North Loop Drive, Suite 221
 Ames, Iowa 50010
 United States of America
www.summitcarbonsolutions.com

Figure Title:
Index Map

Figure Number:
3A

Scale: 1:350,000
Relative Scale

Projection: Transverse Mercator
NAD 1983 UTM Zone 14N

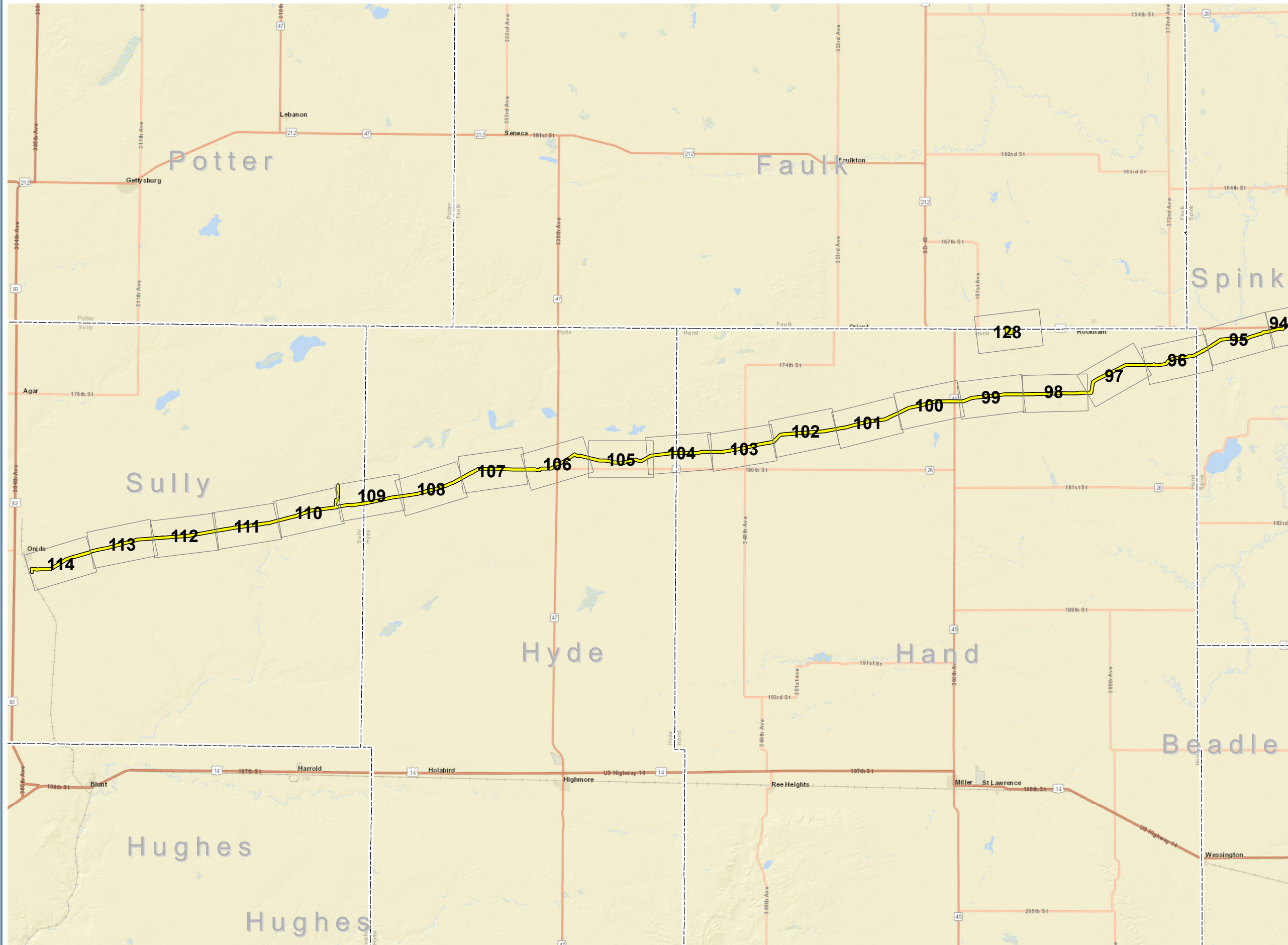
Sheet: 1
Sheet 4 of 5

Drawing Number: 2001-22-003A
Current Revision

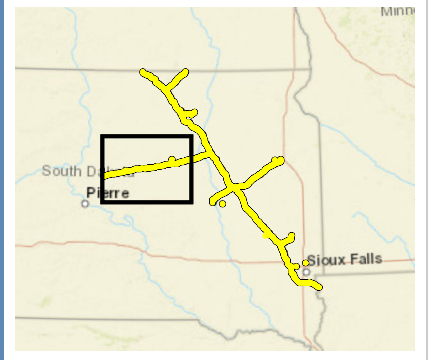
EXHIBIT A-72-d

File Path: P:\GIS\Client\Summit Carbon Solutions\MCE\Map\ENV\WR021215_VIS_SDMed\01_Overview_Top.mxd

INDEX MAP



VICINITY MAP



LEGEND

- Environmental Survey Area
- State Boundary
- County Boundary



REVISIONS

Date	Revised by	Checked by
Date: 2022-02-23	Revised by: AB	Checked by: AB
1A - Revision		
Revision description		
Date: YYYY-MM-DD	Revised by: TBD	Checked by: TBD
Revision Letter/Number - Revision		
Revision description		
Date: YYYY-MM-DD	Revised by: TBD	Checked by: TBD
Revision Letter/Number - Revision		
Revision description		

PREPARED BY

Summit Carbon Solutions
 2321 North Loop Drive, Suite 221
 Ames, Iowa 50010
 United States of America
www.summitcarbonsolutions.com

Figure Title: Index Map

Figure Number: 3A

Scale: 1:350,000 Relative Scale	Projection: Transverse Mercator NAD 1983 UTM Zone 14N
---------------------------------------	---

Sheet: 1 Sheet 5 of 5	Drawing Number: 2001-22-003A Current Revision
-----------------------------	---

EXHIBIT A-72-d

File Path: P:\GIS\Client\Summit Carbon Solutions\Map\ENVI\WR021215_VIS_S0\medid_0\view_topo.mxd