



Ellendale

11

1

1

North Dakota

South Dakota

8

23

McPherson County

5

281

Sand Lake National Wildlife Refuge

10

Marshall County

11

8

6

6

Brown County

9

9

16

15N

12

Edmunds County

Aberdeen

12

12

6

16

13

13

Day County

23

281

23

37

281

Faulk County

17



Spink County



11

Dry Run

Clark County

**BROWN COUNTY, SOUTH DAKOTA  
SETBACK ORDINANCE**

 MCE Pipeline Route  
 1500ft Setback Area

 County Boundary  
 State Boundary



**SUMMIT  
CARBON  
SOLUTIONS**

**EXHIBIT 3**

EXHIBIT A-34-c

Pipeline centerline is based on the 06/23/2023 route.