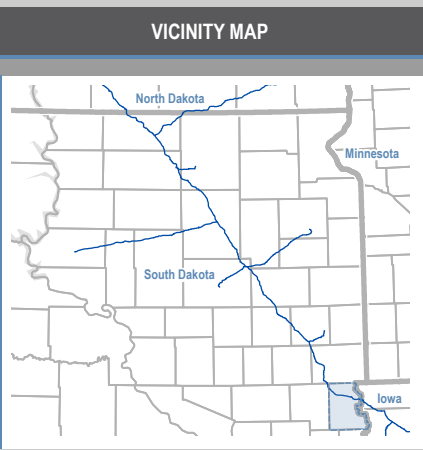
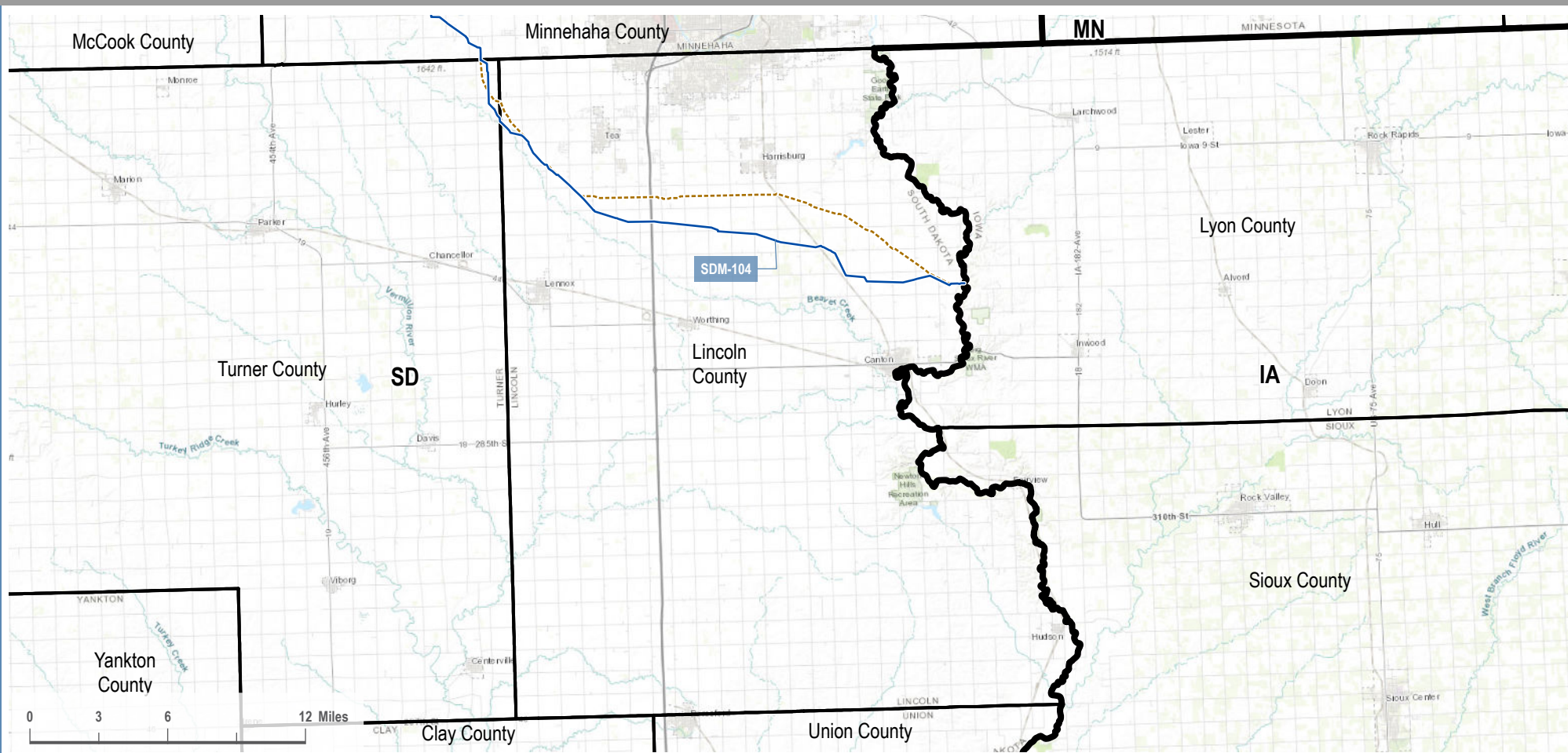


Appendix 6 - Map Books

Appendix 6D – Route Variance Overview Map Book

ROUTE COMPARISON MAP - LINCOLN COUNTY, SD



LEGEND

- Proposed Project Route (as of 2022-07-15)
- Previous Project Route (filed 2022-02-07)

Pipeline Naming Convention
 [State Abbreviation][Line Designation] - [Line Number]
 (e.g. SDT-207)
 -State Abbreviation: Iowa (IA), Minnesota (MN), North Dakota (ND), South Dakota (SD)
 -Line Designation: Lateral (L), Main (M), Trunk (T)
 -Line Number: 3-digit series

PREPARED BY

Summit Carbon Solutions
 2321 North Loop Drive, Suite 221
 Ames, Iowa 50010
 United States of America
www.summitcarbonsolutions.com

REVISIONS

Date: 2022-10-05	Revised by: GS	Checked by: PD
0 - Issued for SDPUC Application		
Date:	Revised by:	Checked by:

MIDWEST CARBON EXPRESS PROJECT

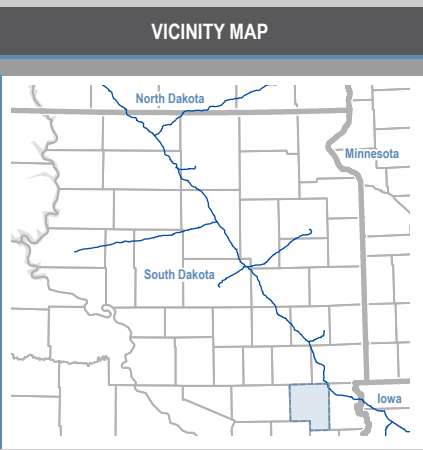
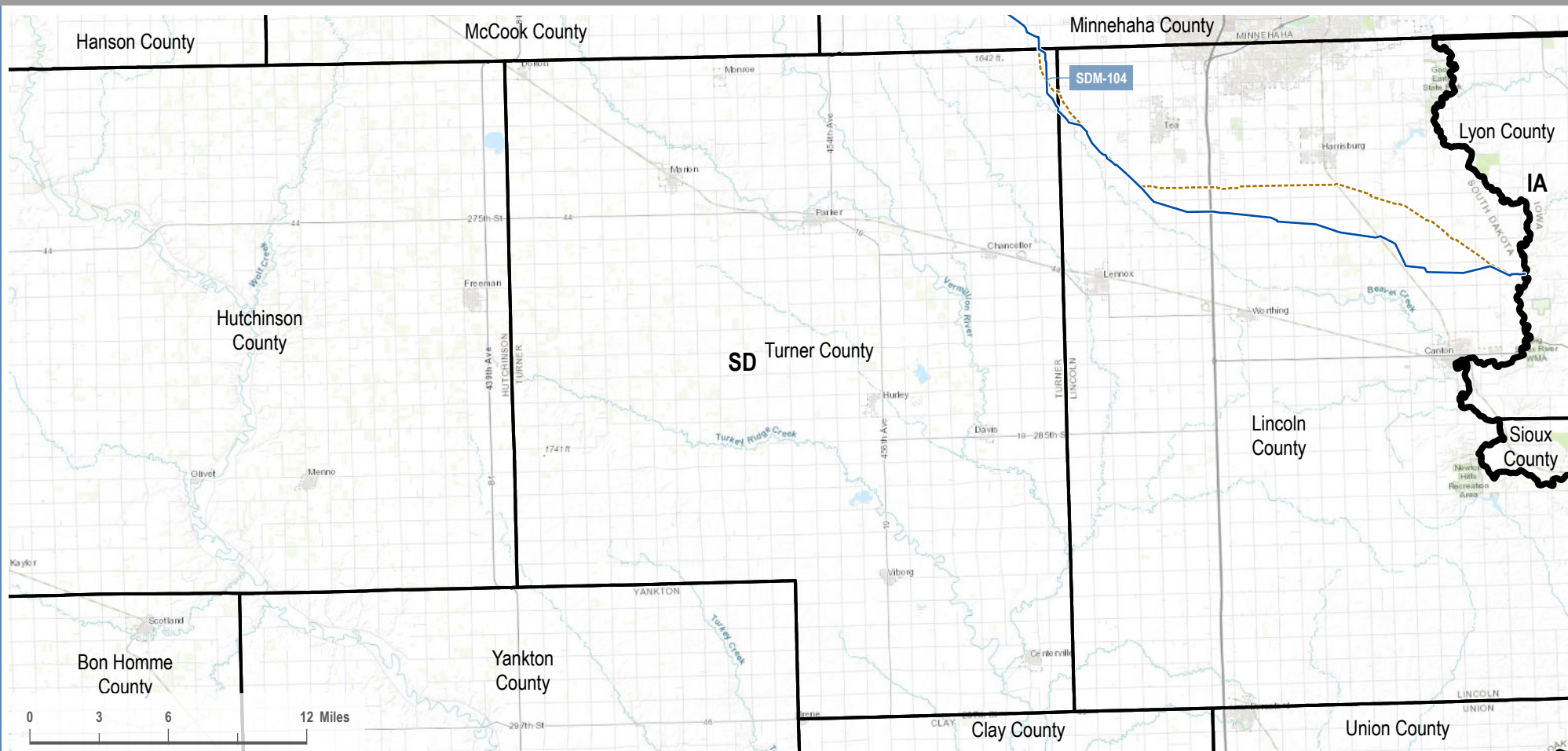
Figure Title:
Route Comparison Map - Lincoln County, SD

Figure Number:

Scale: 1 : 416,000 1 inch equals 6.57 miles	Projection: Transverse Mercator NAD 1983 UTM Zone 14N
Sheet: 1 1 of 18	Drawing Number: 1001-06-009 Revision 0

Path: I:\Projects\14121015451-00 - SummitCarbon - MCE Project\0800 GEOID - Mapping\01 Map Books\06 Regulatory\1001-06-009 South Dakota PLU County Mapping.aprx

ROUTE COMPARISON MAP - TURNER COUNTY, SD



LEGEND

- Proposed Project Route (as of 2022-07-15)
- - - Previous Project Route (filed 2022-02-07)

Pipeline Naming Convention
 [State Abbreviation][Line Designation] - [Line Number]
 (e.g. SDT-207)

- State Abbreviation: Iowa (IA), Minnesota (MN), North Dakota (ND), South Dakota (SD)
- Line Designation: Lateral (L), Main (M), Trunk (T)
- Line Number: 3-digit series

PREPARED BY

Summit Carbon Solutions
 2321 North Loop Drive, Suite 221
 Ames, Iowa 50010
 United States of America
www.summitcarbonsolutions.com

REVISIONS

Date: 2022-10-05	Revised by: GS	Checked by: PD
0 - Issued for SDPUC Application		
Date:	Revised by:	Checked by:

MIDWEST CARBON EXPRESS PROJECT

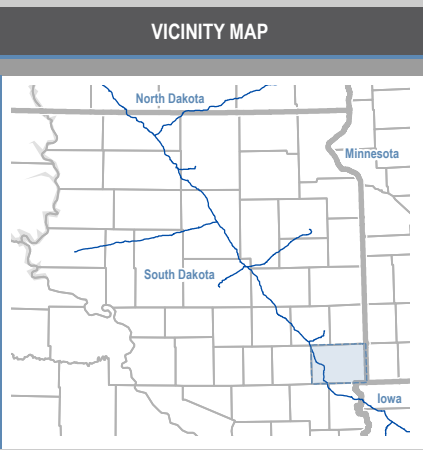
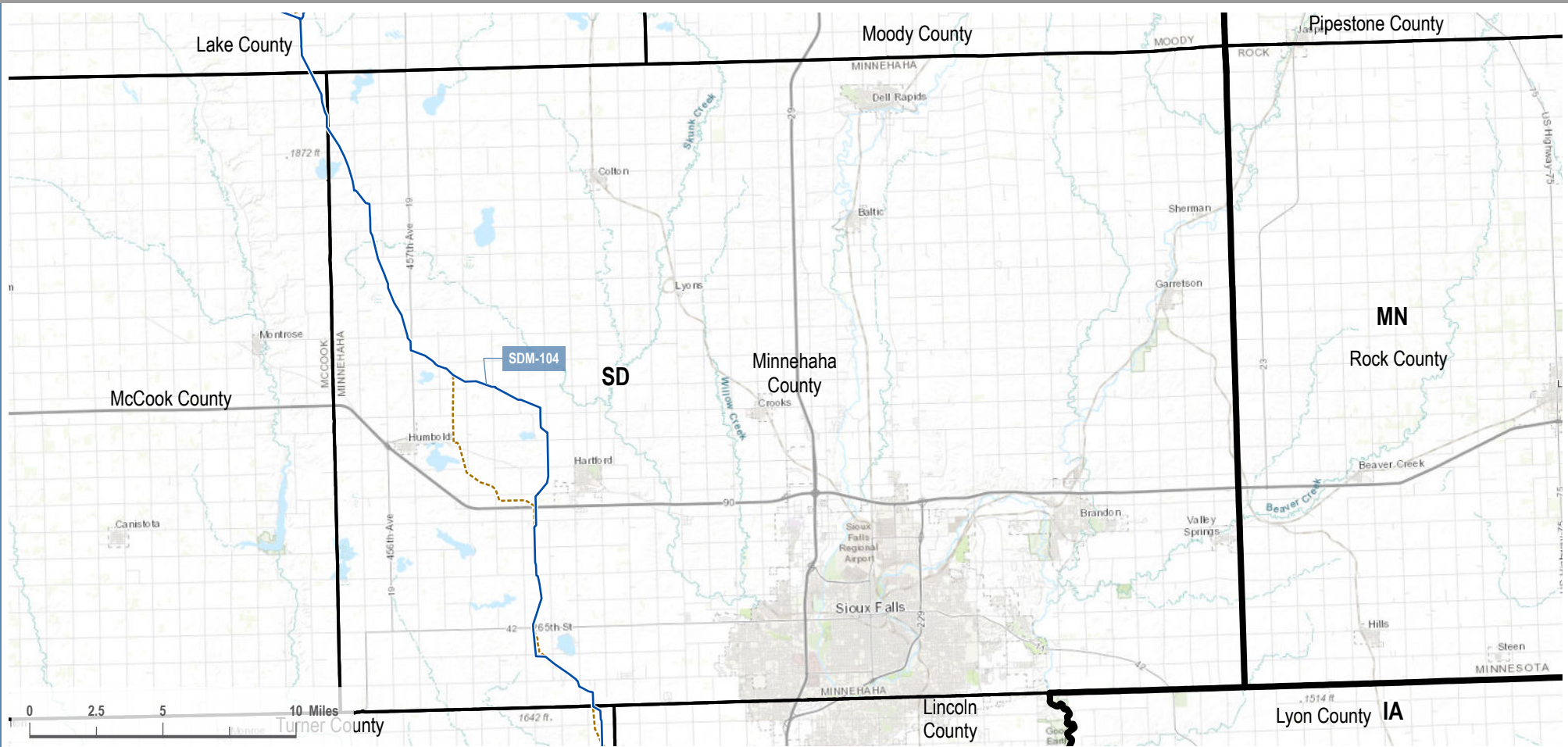
Figure Title:
Route Comparison Map - Turner County, SD

Figure Number:

Scale: 1 : 414,000 1 inch equals 6.53 miles	Projection: Transverse Mercator NAD 1983 UTM Zone 14N
Sheet: 2 2 of 18	Drawing Number: 1001-06-009 Revision 0

Path: I:\Projects\100106-009-009 South Dakota PLUC County Differences\1001-06-009 South Dakota PLUC County Mapping.aprx

ROUTE COMPARISON MAP - MINNEHAHA COUNTY, SD



LEGEND

- Proposed Project Route (as of 2022-07-15)
- Previous Project Route (filed 2022-02-07)

Pipeline Naming Convention
 [State Abbreviation][Line Designation] - [Line Number]
 (e.g. SDT-207)
 -State Abbreviation: Iowa (IA), Minnesota (MN), North Dakota (ND), South Dakota (SD)
 -Line Designation: Lateral (L), Main (M), Trunk (T)
 -Line Number: 3-digit series

PREPARED BY

Summit Carbon Solutions
 2321 North Loop Drive, Suite 221
 Ames, Iowa 50010
 United States of America
www.summitcarbonsolutions.com

REVISIONS

Date: 2022-10-05	Revised by: GS	Checked by: PD
0 - Issued for SDPUC Application		
Date:	Revised by:	Checked by:

MIDWEST CARBON EXPRESS PROJECT

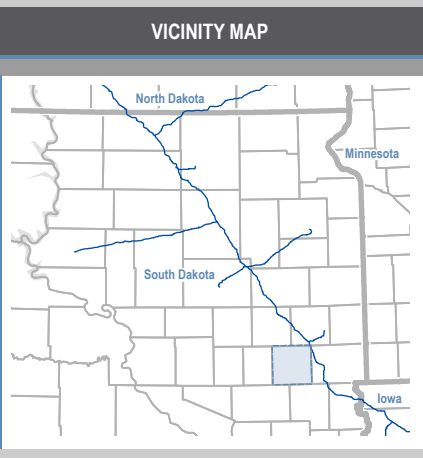
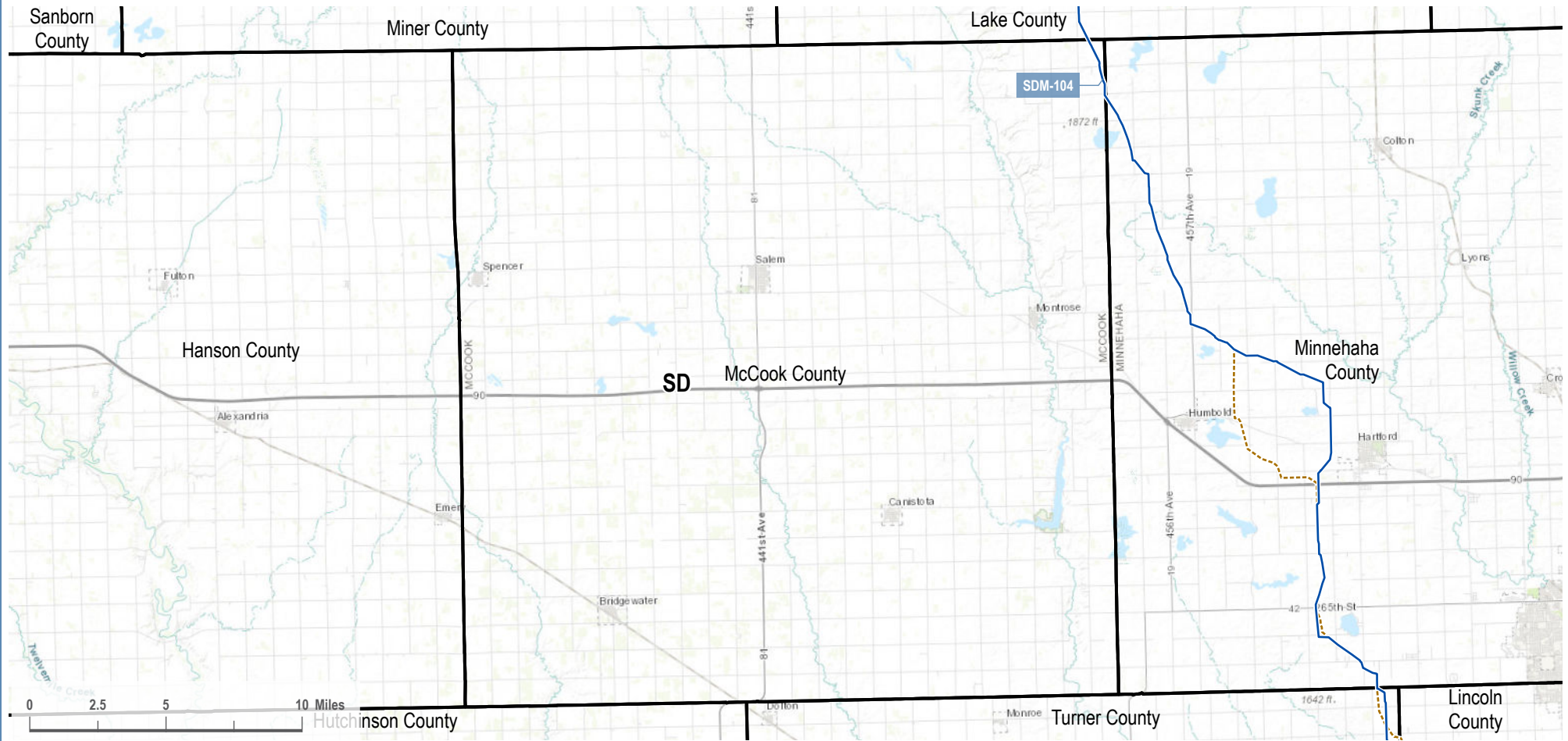
Figure Title:
Route Comparison Map - Minnehaha County, SD

Figure Number:

Scale: 1 : 357,000 1 inch equals 5.63 miles	Projection: Transverse Mercator NAD 1983 UTM Zone 14N
Sheet: 3 3 of 18	Drawing Number: 1001-06-009 Revision 0

Path: I:\Projects\14121015451-00 - SummitCarbon - MCE Project\0800 GEOID_0_Mapping\01 Map Books\05 Regulatory\1001-06-009 South Dakota PLUC County Differences\1001-06-009 South Dakota PLUC County Mapping.aprx

ROUTE COMPARISON MAP - MCCOOK COUNTY, SD



LEGEND

- Proposed Project Route (as of 2022-07-15)
- - - Previous Project Route (filed 2022-02-07)

Pipeline Naming Convention
 [State Abbreviation][Line Designation] - [Line Number]
 (e.g. SDT-207)
 -State Abbreviation: Iowa (IA), Minnesota (MN), North Dakota (ND), South Dakota (SD)
 -Line Designation: Lateral (L), Main (M), Trunk (T)
 -Line Number: 3-digit series



PREPARED BY

Summit Carbon Solutions
 2321 North Loop Drive, Suite 221
 Ames, Iowa 50010
 United States of America
www.summitcarbonsolutions.com



REVISIONS

Date: 2022-10-05	Revised by: GS	Checked by: PD
0 - Issued for SDPUC Application		
Date:	Revised by:	Checked by:

MIDWEST CARBON EXPRESS PROJECT

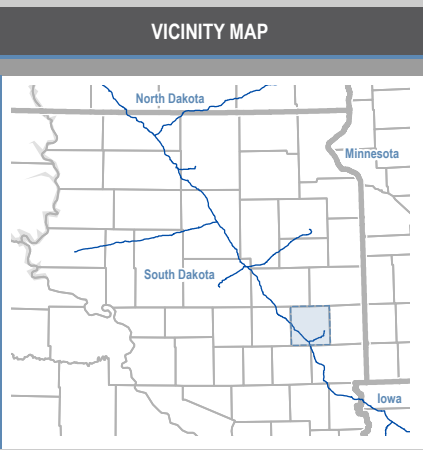
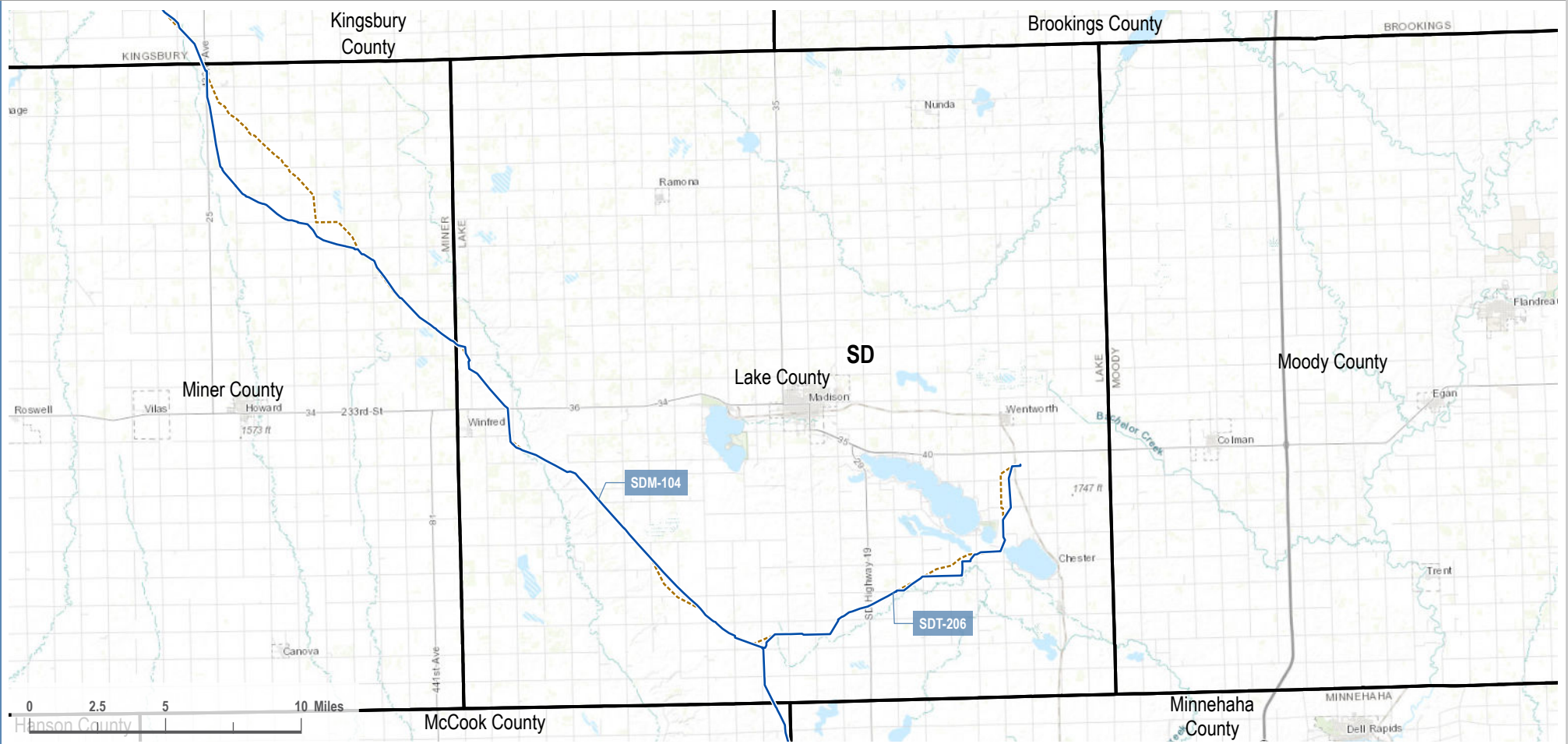
Figure Title:
Route Comparison Map - McCook County, SD

Figure Number:

Scale: 1 : 349,000 1 inch equals 5.51 miles	Projection: Transverse Mercator NAD 1983 UTM Zone 14N
Sheet: 4 4 of 18	Drawing Number: 1001-06-009 Revision 0

Path: I:\Projects\10121015451-00 - SummitCarbon - MCE Project\0800 GEO\10_Mapping\11_Map Books\06_Regulatory\1001-06-009 South Dakota PLU County Differences\1001-06-009 South Dakota PLU County Mapping.aprx

ROUTE COMPARISON MAP - LAKE COUNTY, SD




LEGEND

- Proposed Project Route (as of 2022-07-15)
- - - Previous Project Route (filed 2022-02-07)

Pipeline Naming Convention
 [State Abbreviation][Line Designation] - [Line Number]
 (e.g. SDT-207)

- State Abbreviation: Iowa (IA), Minnesota (MN), North Dakota (ND), South Dakota (SD)
- Line Designation: Lateral (L), Main (M), Trunk (T)
- Line Number: 3-digit series



PREPARED BY

Summit Carbon Solutions
 2321 North Loop Drive, Suite 221
 Ames, Iowa 50010
 United States of America
www.summitcarbonsolutions.com



REVISIONS

Date: 2022-10-05	Revised by: GS	Checked by: PD
0 - Issued for SDPUC Application		
Date:	Revised by:	Checked by:

MIDWEST CARBON EXPRESS PROJECT

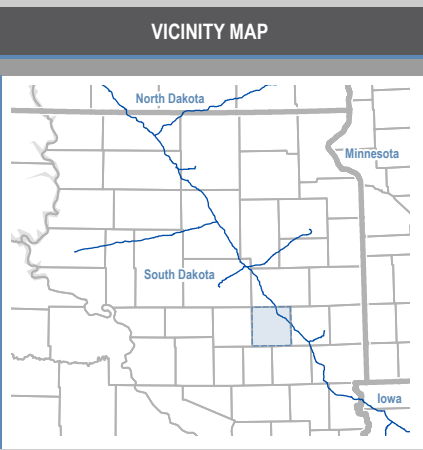
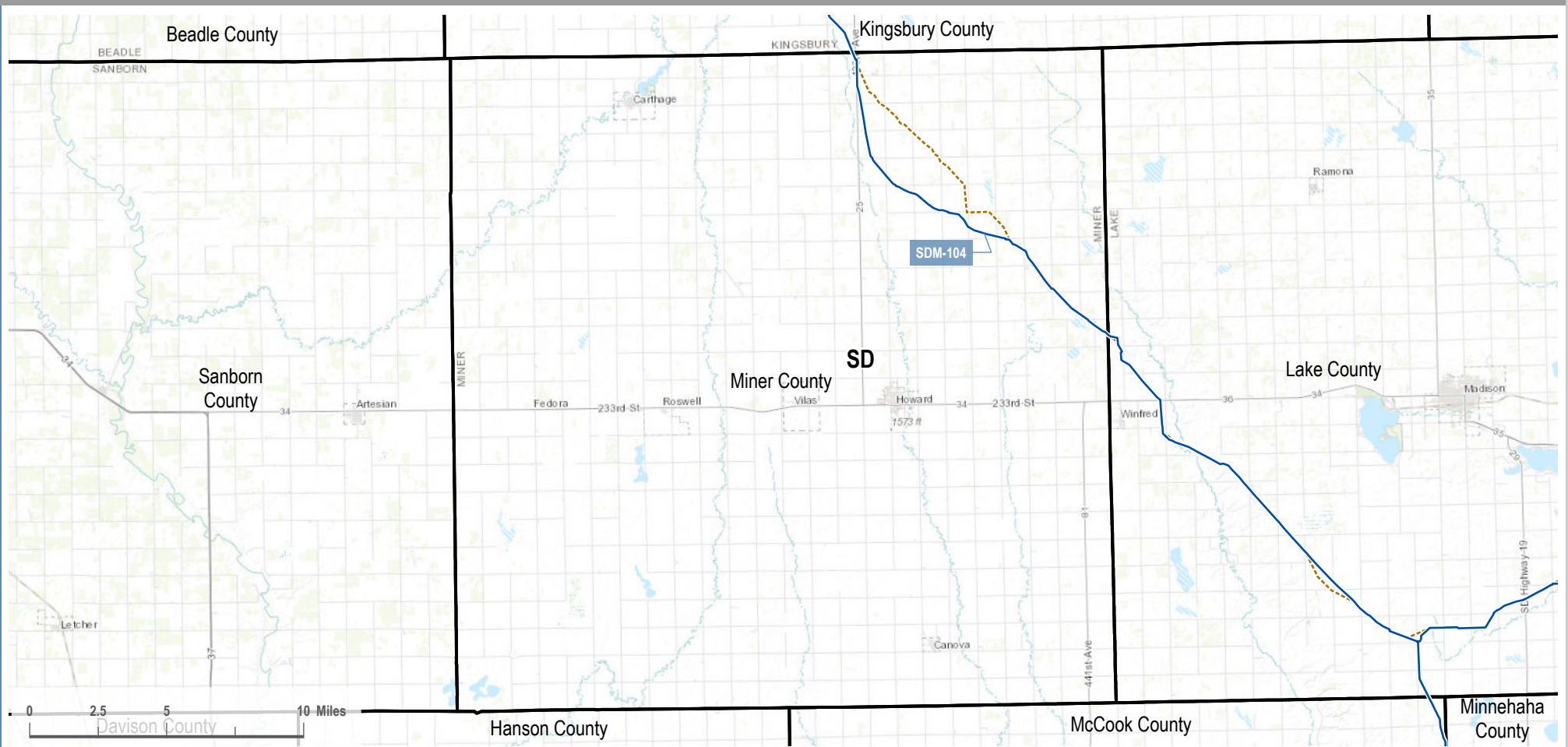
Figure Title:
Route Comparison Map - Lake County, SD

Figure Number:

Scale: 1 : 349,000 1 inch equals 5.51 miles	Projection: Transverse Mercator NAD 1983 UTM Zone 14N
Sheet: 5 5 of 18	Drawing Number: 1001-06-009 Revision 0

Path: I:\Projects\121015451-00 - SummitCarbon - MCE Project\0800 GEO\10_Mapping\11_Map Books\06_Regulatory\1001-06-009 South Dakota PLUC County Differences\1001-06-009 South Dakota PLUC County Mapping.aprx


ROUTE COMPARISON MAP - MINER COUNTY, SD



LEGEND

- Proposed Project Route (as of 2022-07-15)
- - - Previous Project Route (filed 2022-02-07)

Pipeline Naming Convention
 [State Abbreviation][Line Designation] - [Line Number]
 (e.g. SD-T-207)
 -State Abbreviation: Iowa (IA), Minnesota (MN), North Dakota (ND), South Dakota (SD)
 -Line Designation: Lateral (L), Main (M), Trunk (T)
 -Line Number: 3-digit series



PREPARED BY

Summit Carbon Solutions
 2321 North Loop Drive, Suite 221
 Ames, Iowa 50010
 United States of America
www.summitcarbonsolutions.com



REVISIONS

Date: 2022-10-05	Revised by: GS	Checked by: PD
0 - Issued for SDPUC Application		
Date:	Revised by:	Checked by:

MIDWEST CARBON EXPRESS PROJECT

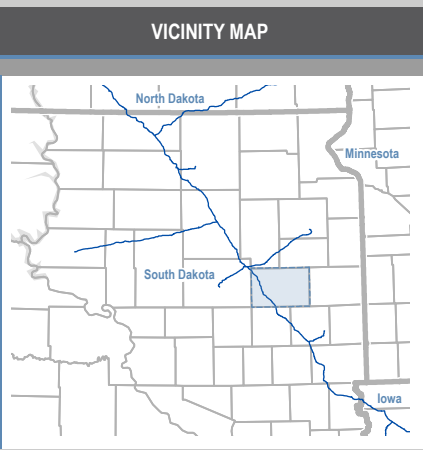
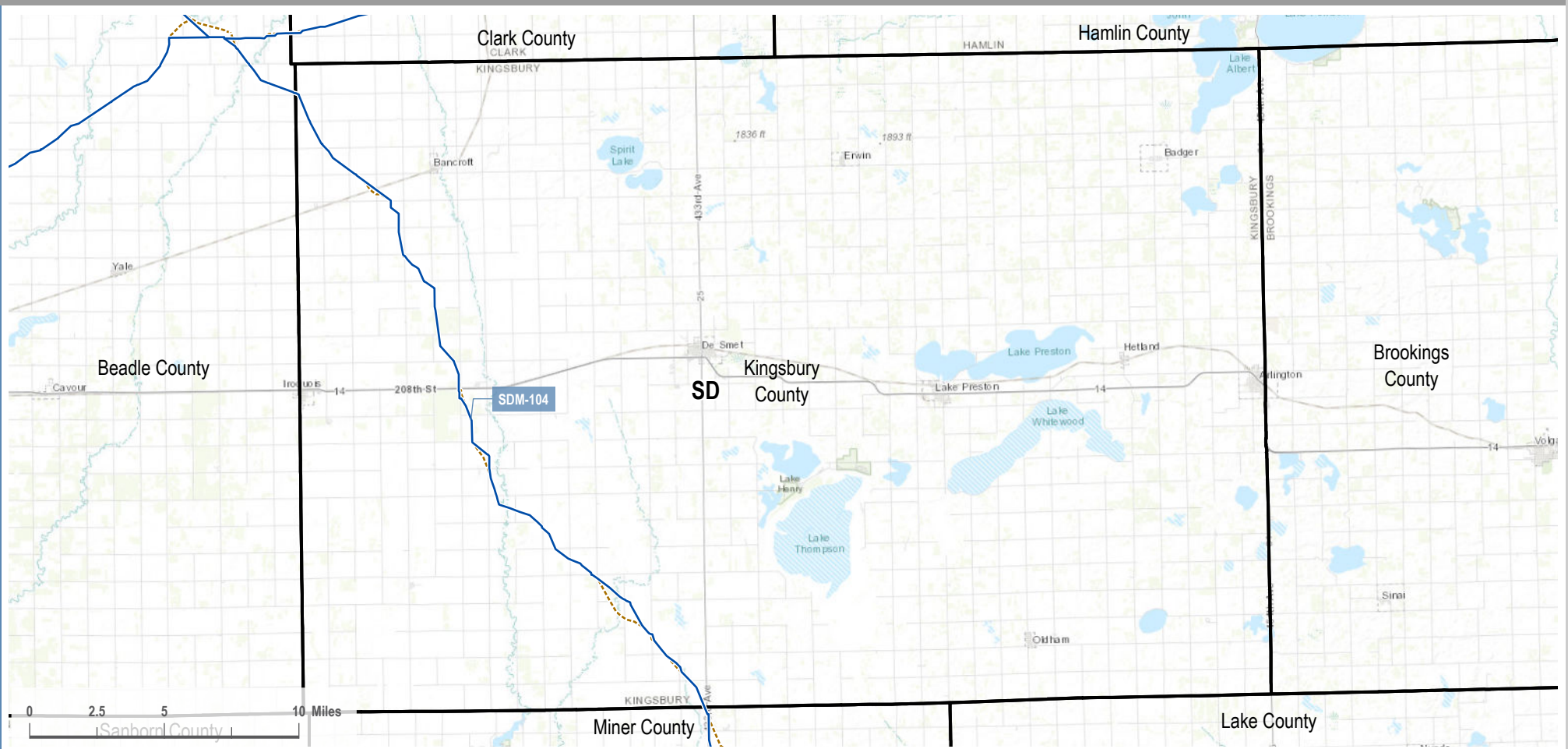
Figure Title:
Route Comparison Map - Miner County, SD

Figure Number:

Scale: 1 : 346,000 1 inch equals 5.46 miles	Projection: Transverse Mercator NAD 1983 UTM Zone 14N
Sheet: 6 6 of 18	Drawing Number: 1001-06-009 Revision 0

Path: I:\Projects\101-06-009-009 South Dakota PLU County Differences\101-06-009 South Dakota PLU County Mapping.aprx


ROUTE COMPARISON MAP - KINGSBURY COUNTY, SD



LEGEND

- Proposed Project Route (as of 2022-07-15)
- - - Previous Project Route (filed 2022-02-07)

Pipeline Naming Convention
 [State Abbreviation][Line Designation] - [Line Number]
 (e.g. SDT-207)
 -State Abbreviation: Iowa (IA), Minnesota (MN), North Dakota (ND), South Dakota (SD)
 -Line Designation: Lateral (L), Main (M), Trunk (T)
 -Line Number: 3-digit series



PREPARED BY

Summit Carbon Solutions
 2321 North Loop Drive, Suite 221
 Ames, Iowa 50010
 United States of America
www.summitcarbonsolutions.com



REVISIONS

Date: 2022-10-05	Revised by: GS	Checked by: PD
0 - Issued for SDPUC Application		
Date:	Revised by:	Checked by:

MIDWEST CARBON EXPRESS PROJECT

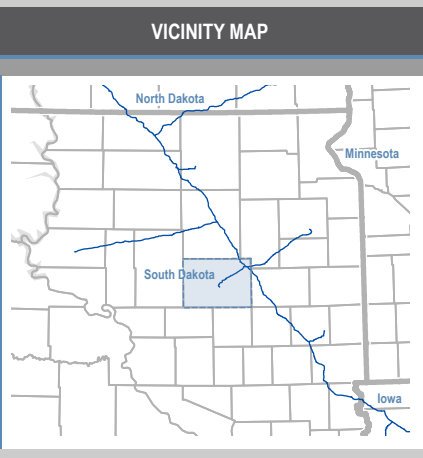
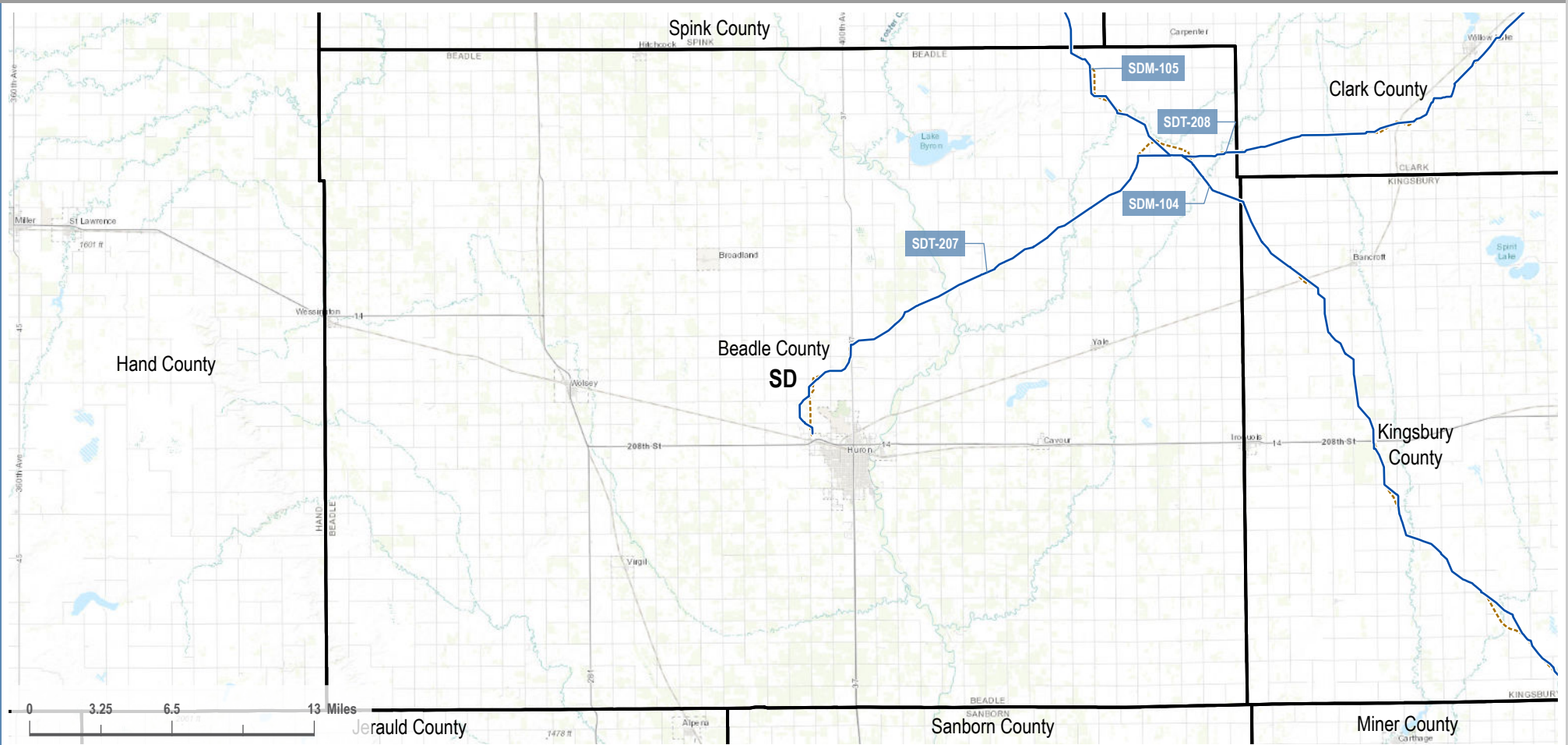
Figure Title:
Route Comparison Map - Kingsbury County, SD

Figure Number:

Scale: 1 : 352,000 1 inch equals 5.56 miles	Projection: Transverse Mercator NAD 1983 UTM Zone 14N
Sheet: 7 7 of 18	Drawing Number: 1001-06-009 Revision 0

Path: I:\Projects\101-06-009-SDPUC\Map Books\06_Regulatory\101-06-009-SDPUC County Differences\101-06-009-SDPUC County Mapping.aprx

ROUTE COMPARISON MAP - BEADLE COUNTY, SD



LEGEND

- Proposed Project Route (as of 2022-07-15)
- Previous Project Route (filed 2022-02-07)

Pipeline Naming Convention
 [State Abbreviation][Line Designation] - [Line Number]
 (e.g. SDT-207)
 -State Abbreviation: Iowa (IA), Minnesota (MN), North Dakota (ND), South Dakota (SD)
 -Line Designation: Lateral (L), Main (M), Trunk (T)
 -Line Number: 3-digit series

PREPARED BY

Summit Carbon Solutions
 2321 North Loop Drive, Suite 221
 Ames, Iowa 50010
 United States of America
www.summitcarbonsolutions.com

REVISIONS

Date: 2022-10-05	Revised by: GS	Checked by: PD
0 - Issued for SDPUC Application		
Date:	Revised by:	Checked by:

MIDWEST CARBON EXPRESS PROJECT

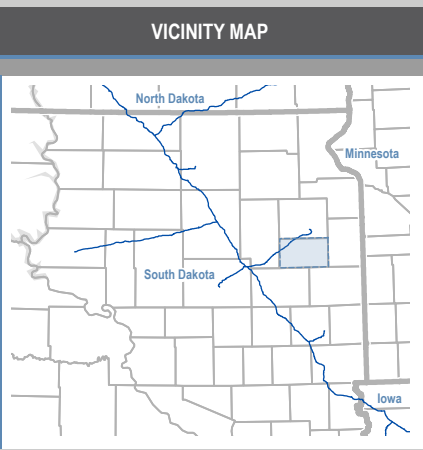
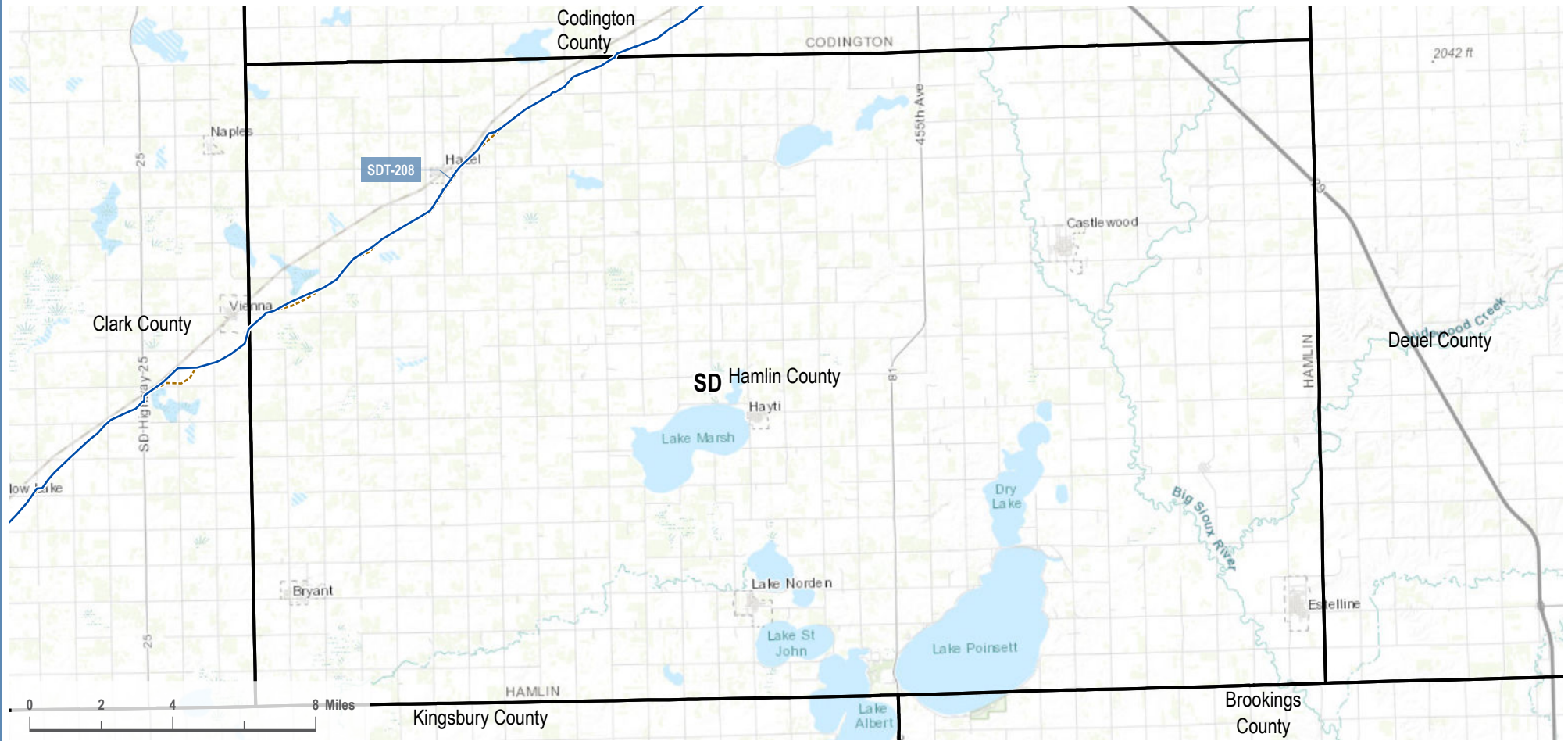
Figure Title:
Route Comparison Map - Beadle County, SD

Figure Number:

Scale: 1 : 433,000 1 inch equals 6.83 miles	Projection: Transverse Mercator NAD 1983 UTM Zone 14N
Sheet: 8 8 of 18	Drawing Number: 1001-06-009 Revision 0

Path: I:\Projects\10115451-00 - SummitCarbon - MCE Project\0800 GEO\10_Mapping\01_MapBooks\06_Regulatory\1001-06-009 South Dakota PLU County Differences\1001-06-009 South Dakota PLU County Mapping.aprx

ROUTE COMPARISON MAP - HAMLIN COUNTY, SD



LEGEND

- Proposed Project Route (as of 2022-07-15)
- Previous Project Route (filed 2022-02-07)

Pipeline Naming Convention
 [State Abbreviation][Line Designation] - [Line Number]
 (e.g. SDT-207)
 -State Abbreviation: Iowa (IA), Minnesota (MN), North Dakota (ND), South Dakota (SD)
 -Line Designation: Lateral (L), Main (M), Trunk (T)
 -Line Number: 3-digit series

PREPARED BY

Summit Carbon Solutions
 2321 North Loop Drive, Suite 221
 Ames, Iowa 50010
 United States of America
www.summitcarbonsolutions.com

REVISIONS

Date: 2022-10-05	Revised by: GS	Checked by: PD
0 - Issued for SDPUC Application		
Date:	Revised by:	Checked by:

MIDWEST CARBON EXPRESS PROJECT

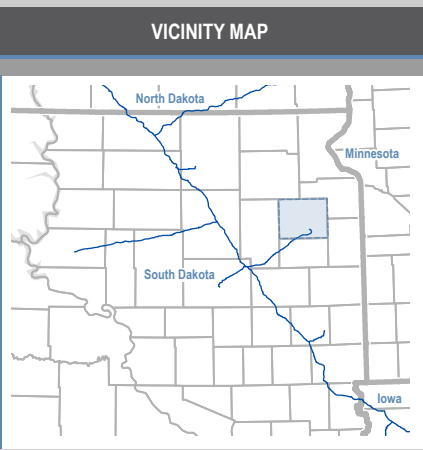
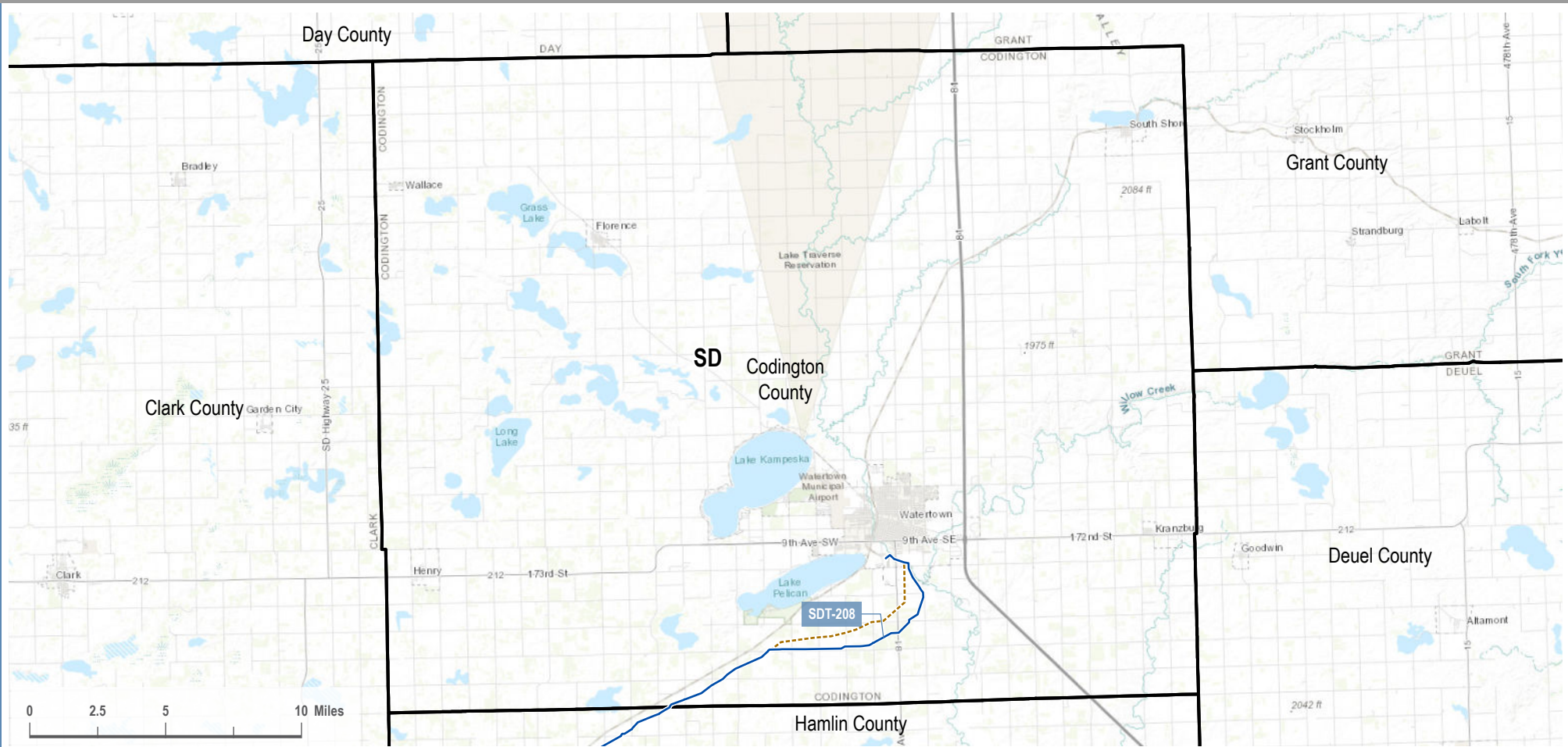
Figure Title:
Route Comparison Map - Hamlin County, SD

Figure Number:

Scale: 1 : 266,000 1 inch equals 4.2 miles	Projection: Transverse Mercator NAD 1983 UTM Zone 14N
Sheet: 9 9 of 18	Drawing Number: 1001-06-009 Revision 0

Path: I:\Projects\121015451-00 - SummitCarbon - MCE Project\0800 GEO10_Mapping\01 Map Books\06 Regulatory\1001-06-009 South Dakota PUC County Differences\1001-06-009 South Dakota PUC County Mapping.aprx

ROUTE COMPARISON MAP - CODINGTON COUNTY, SD



LEGEND

- Proposed Project Route (as of 2022-07-15)
- - - Previous Project Route (filed 2022-02-07)

Pipeline Naming Convention
 [State Abbreviation][Line Designation] - [Line Number]
 (e.g. SDT-207)
 -State Abbreviation: Iowa (IA), Minnesota (MN), North Dakota (ND), South Dakota (SD)
 -Line Designation: Lateral (L), Main (M), Trunk (T)
 -Line Number: 3-digit series

PREPARED BY

Summit Carbon Solutions
 2321 North Loop Drive, Suite 221
 Ames, Iowa 50010
 United States of America
www.summitcarbonsolutions.com

REVISIONS

Date: 2022-10-05	Revised by: GS	Checked by: PD
0 - Issued for SDPUC Application		
Date:	Revised by:	Checked by:

MIDWEST CARBON EXPRESS PROJECT

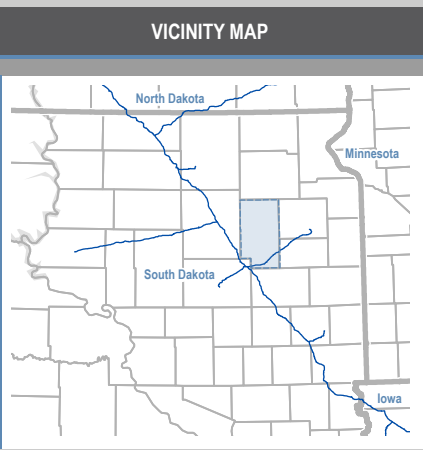
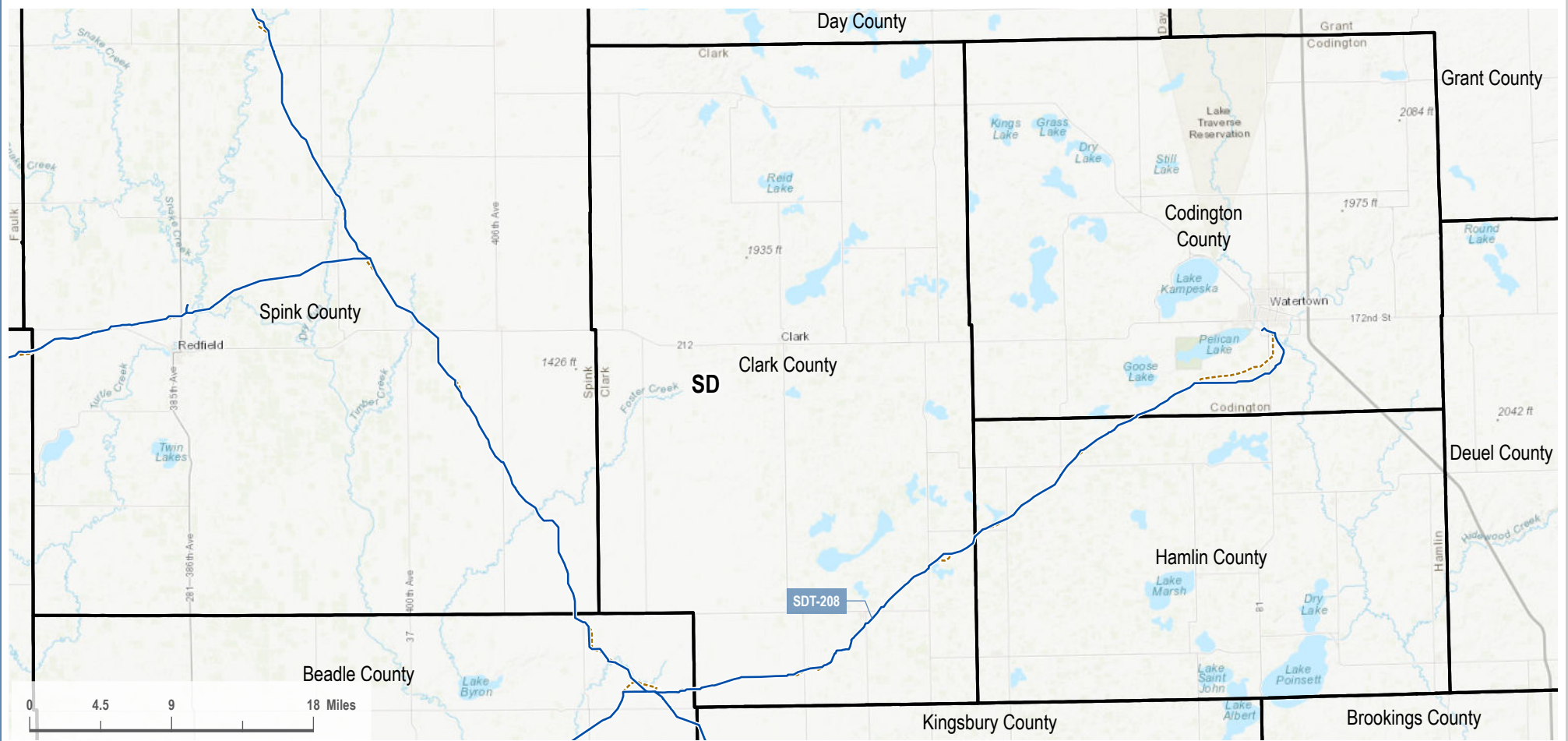
Figure Title:
Route Comparison Map - Codington County, SD

Figure Number:

Scale: 1 : 350,000 1 inch equals 5.52 miles	Projection: Transverse Mercator NAD 1983 UTM Zone 14N
Sheet: 10 10 of 18	Drawing Number: 1001-06-009 Revision 0

Path: I:\Projects\121015451-00 - SummitCarbon - MCE Project\0800 GEOID_10_Mapping\01 Map Books\06 Regulatory\1001-06-009 South Dakota PLU County Differences\1001-06-009 South Dakota PLU County Mapping.aprx

ROUTE COMPARISON MAP - CLARK COUNTY, SD



LEGEND

- Proposed Project Route (as of 2022-07-15)
- Previous Project Route (filed 2022-02-07)

Pipeline Naming Convention
 [State Abbreviation][Line Designation] - [Line Number]
 (e.g. SDT-207)
 -State Abbreviation: Iowa (IA), Minnesota (MN), North Dakota (ND), South Dakota (SD)
 -Line Designation: Lateral (L), Main (M), Trunk (T)
 -Line Number: 3-digit series

PREPARED BY

Summit Carbon Solutions
 2321 North Loop Drive, Suite 221
 Ames, Iowa 50010
 United States of America
www.summitcarbonsolutions.com

REVISIONS

Date: 2022-10-05	Revised by: GS	Checked by: PD
0 - Issued for SDPUC Application		
Date:	Revised by:	Checked by:

MIDWEST CARBON EXPRESS PROJECT

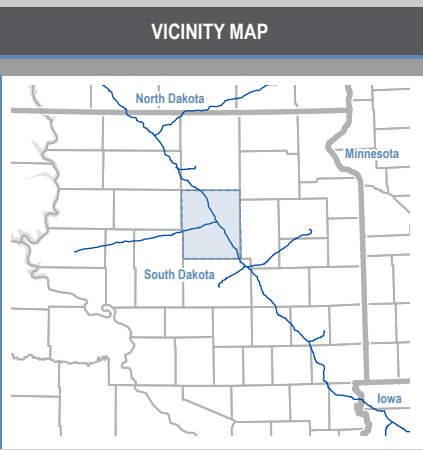
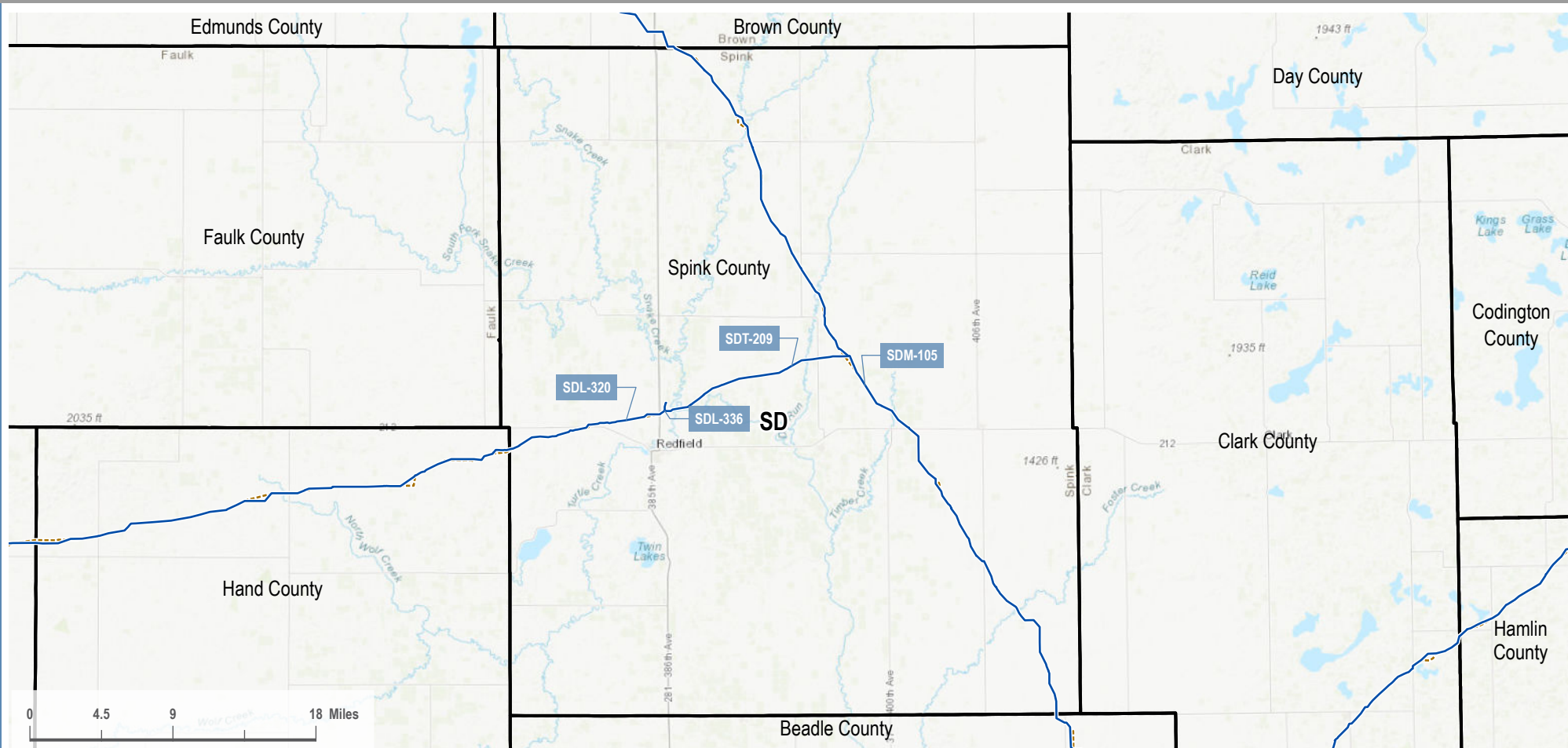
Figure Title:
Route Comparison Map - Clark County, SD

Figure Number:

Scale: 1 : 601,000 1 inch equals 9.49 miles	Projection: Transverse Mercator NAD 1983 UTM Zone 14N
Sheet: 11 11 of 18	Drawing Number: 1001-06-009 Revision 0

Path: I:\Projects\141_210\14151-00 - SummitCarbon - MCE Project\0800 GEO\10_Mapping\11_Map Books\06_Regulatory\1001-06-009 South Dakota PLUC County Differences\1001-06-009 South Dakota PLUC County Mapping.aprx


ROUTE COMPARISON MAP - SPINK COUNTY, SD



LEGEND

- Proposed Project Route (as of 2022-07-15)
- - - Previous Project Route (filed 2022-02-07)

Pipeline Naming Convention
 [State Abbreviation][Line Designation] - [Line Number]
 (e.g. SDT-207)
 -State Abbreviation: Iowa (IA), Minnesota (MN), North Dakota (ND), South Dakota (SD)
 -Line Designation: Lateral (L), Main (M), Trunk (T)
 -Line Number: 3-digit series



PREPARED BY

Summit Carbon Solutions
 2321 North Loop Drive, Suite 221
 Ames, Iowa 50010
 United States of America
www.summitcarbonsolutions.com



REVISIONS

Date: 2022-10-05	Revised by: GS	Checked by: PD
0 - Issued for SDPUC Application		
Date:	Revised by:	Checked by:

MIDWEST CARBON EXPRESS PROJECT

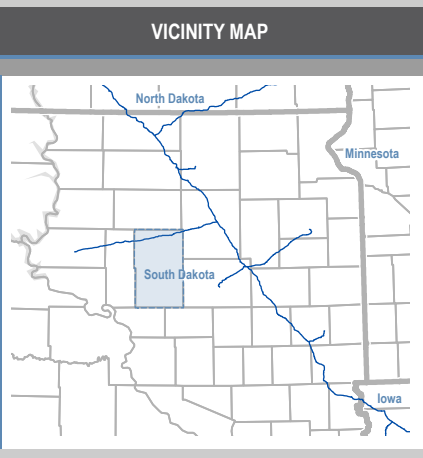
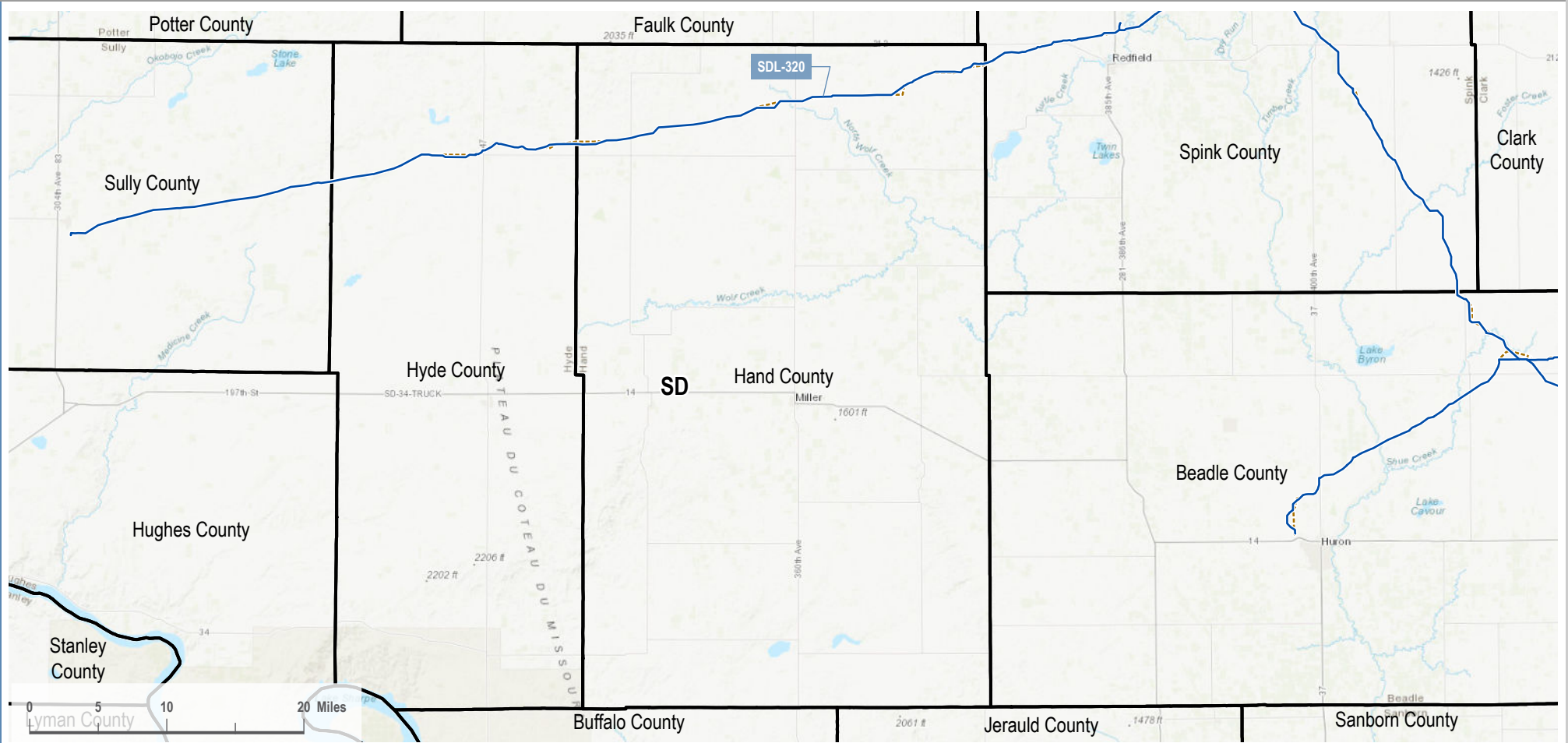
Figure Title:
Route Comparison Map - Spink County, SD

Figure Number:

Scale: 1 : 601,000 1 inch equals 9.49 miles	Projection: Transverse Mercator NAD 1983 UTM Zone 14N
Sheet: 12 12 of 18	Drawing Number: 1001-06-009 Revision 0

Path: I:\Projects\14121015451-00 - SummitCarbon - MCE Project\0800 GEO10_ Mapping\01 Map Books\06 Regulatory\1001-06-009 South Dakota PUC County Differences\1001-06-009 South Dakota PUC County Mapping.aprx

ROUTE COMPARISON MAP - HAND COUNTY, SD



LEGEND

- Proposed Project Route (as of 2022-07-15)
- - - Previous Project Route (filed 2022-02-07)

Pipeline Naming Convention
 [State Abbreviation][Line Designation] - [Line Number]
 (e.g. SDT-207)
 -State Abbreviation: Iowa (IA), Minnesota (MN), North Dakota (ND), South Dakota (SD)
 -Line Designation: Lateral (L), Main (M), Trunk (T)
 -Line Number: 3-digit series

PREPARED BY

Summit Carbon Solutions
 2321 North Loop Drive, Suite 221
 Ames, Iowa 50010
 United States of America
www.summitcarbonsolutions.com

REVISIONS

Date: 2022-10-05	Revised by: GS	Checked by: PD
0 - Issued for SDPUC Application		
Date:	Revised by:	Checked by:

MIDWEST CARBON EXPRESS PROJECT

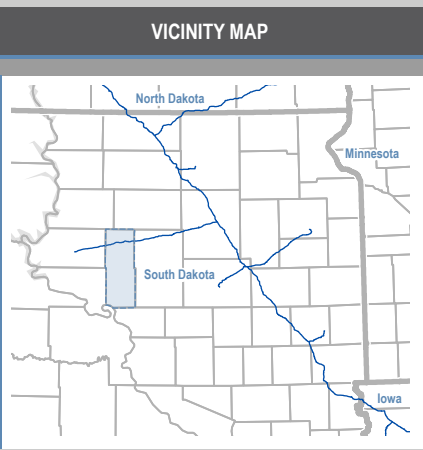
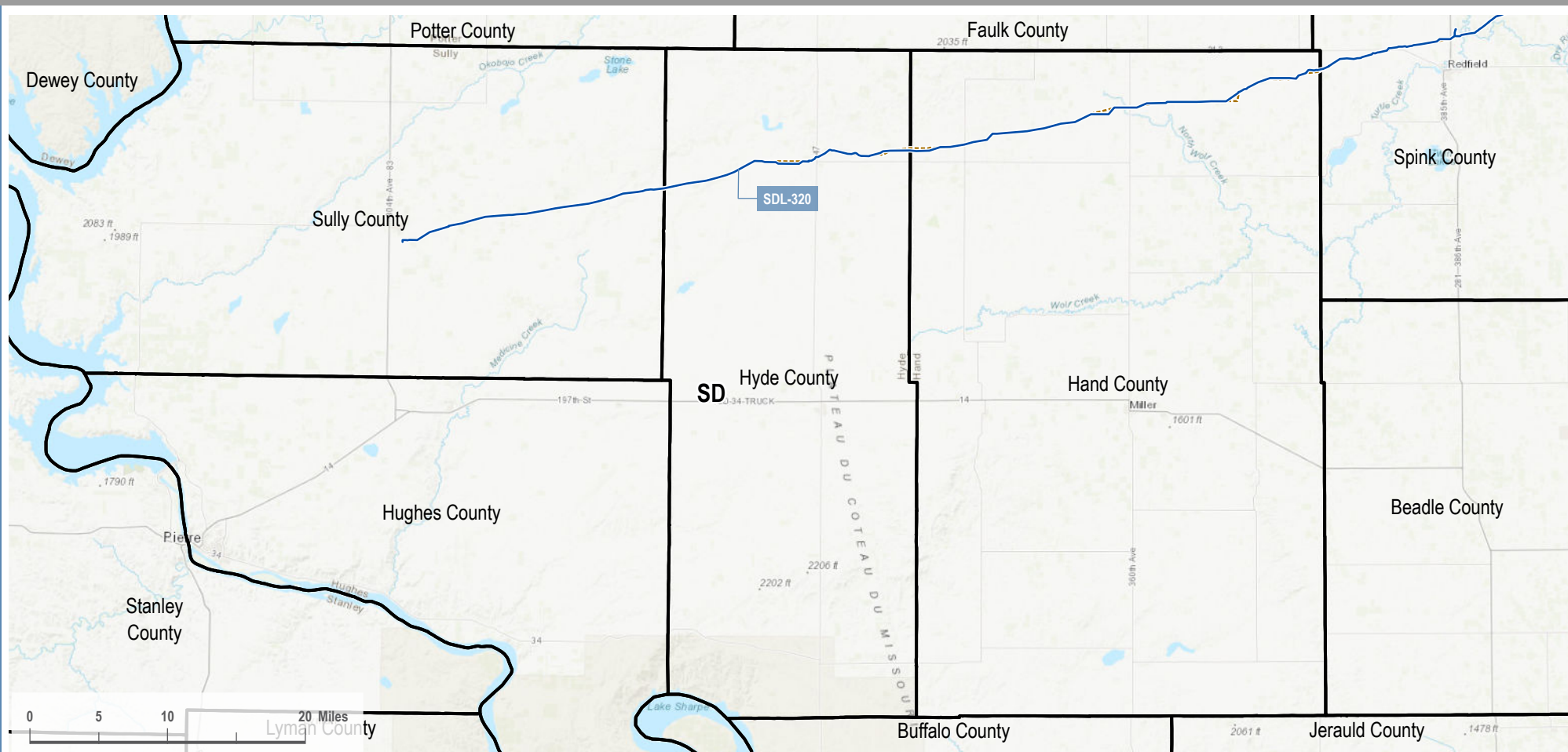
Figure Title:
Route Comparison Map - Hand County, SD

Figure Number:

Scale: 1 : 691,000 1 inch equals 10.91 miles	Projection: Transverse Mercator NAD 1983 UTM Zone 14N
Sheet: 13 13 of 18	Drawing Number: 1001-06-009 Revision 0

Path: I:\Projects\DAL21015451-00 - SummitCarbon - MCE Project\0800 GEO\10_Mapping\11_Map Books\06_Regulatory\1001-06-009 South Dakota PUC County Differences\1001-06-009 South Dakota PUC County Mapping.aprx

ROUTE COMPARISON MAP - HYDE COUNTY, SD



LEGEND

- Proposed Project Route (as of 2022-07-15)
- Previous Project Route (filed 2022-02-07)

Pipeline Naming Convention
 [State Abbreviation][Line Designation] - [Line Number]
 (e.g. SDT-207)
 -State Abbreviation: Iowa (IA), Minnesota (MN), North Dakota (ND), South Dakota (SD)
 -Line Designation: Lateral (L), Main (M), Trunk (T)
 -Line Number: 3-digit series

PREPARED BY

Summit Carbon Solutions
 2321 North Loop Drive, Suite 221
 Ames, Iowa 50010
 United States of America
www.summitcarbonsolutions.com

REVISIONS

Date: 2022-10-05	Revised by: GS	Checked by: PD
0 - Issued for SDPUC Application		
Date:	Revised by:	Checked by:

MIDWEST CARBON EXPRESS PROJECT

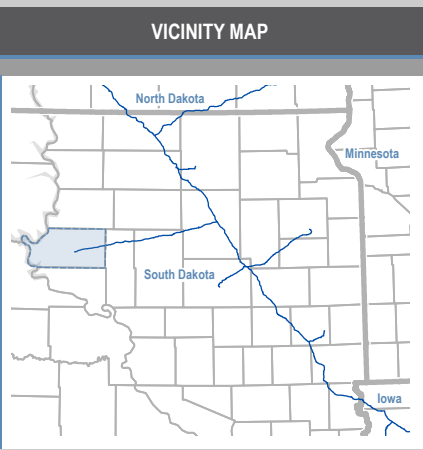
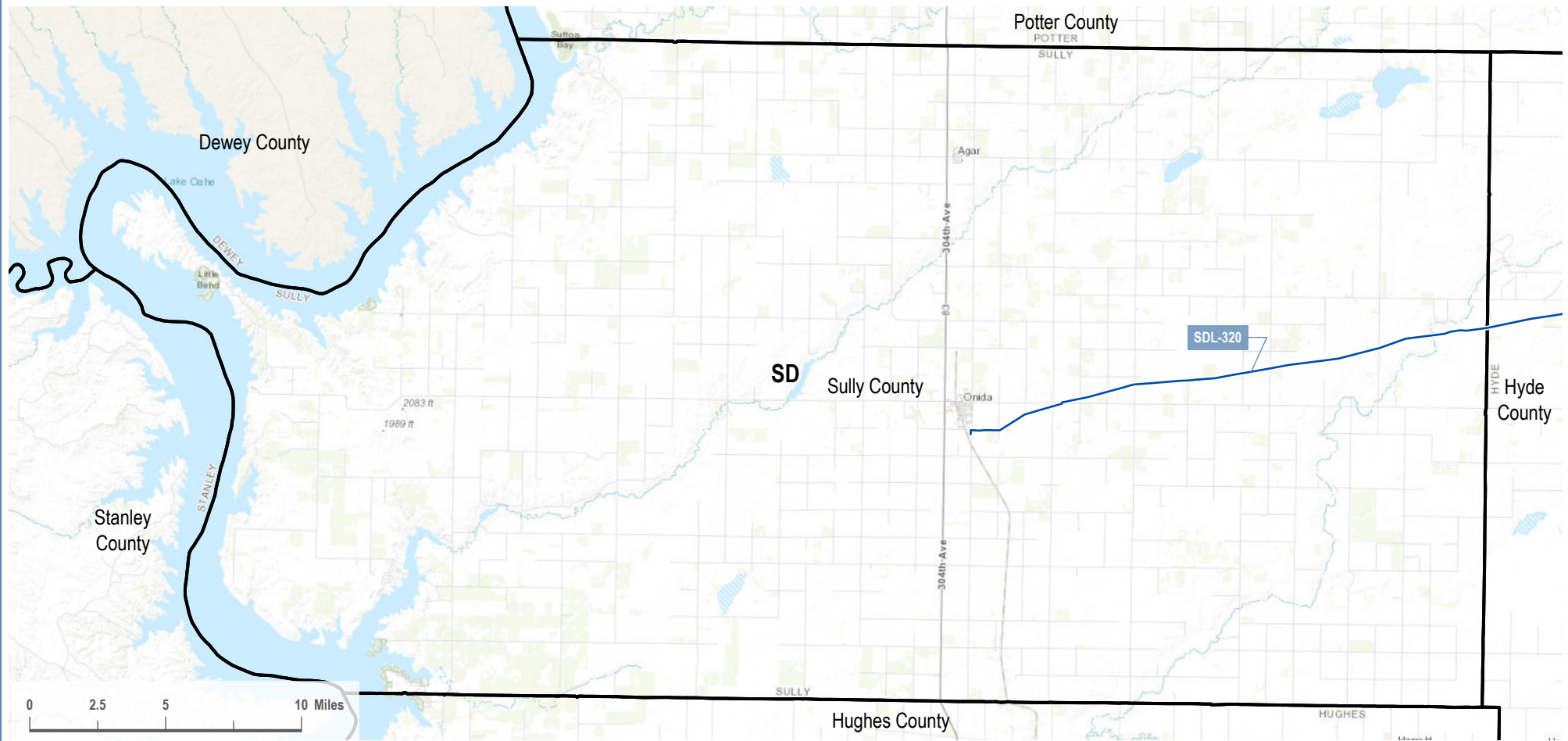
Figure Title:
Route Comparison Map - Hyde County, SD

Figure Number:

Scale: 1 : 694,000 1 inch equals 10.95 miles	Projection: Transverse Mercator NAD 1983 UTM Zone 14N
Sheet: 14 14 of 18	Drawing Number: 1001-06-009 Revision 0

Path: I:\Projects\14121015451-00 - SummitCarbon - MCE Project\0800 GEO10_Mapping\01 Map Books\06 Regulatory\1001-06-009 South Dakota PUC County Differences\1001-06-009 South Dakota PUC County Mapping.aprx


ROUTE COMPARISON MAP - SULLY COUNTY, SD



LEGEND

- Proposed Project Route (as of 2022-07-15)
- - - Previous Project Route (filed 2022-02-07)

Pipeline Naming Convention
 [State Abbreviation][Line Designation] - [Line Number]
 (e.g. SDT-207)
 -State Abbreviation: Iowa (IA), Minnesota (MN), North Dakota (ND), South Dakota (SD)
 -Line Designation: Lateral (L), Main (M), Trunk (T)
 -Line Number: 3-digit series



PREPARED BY

Summit Carbon Solutions
 2321 North Loop Drive, Suite 221
 Ames, Iowa 50010
 United States of America
www.summitcarbonsolutions.com



REVISIONS

Date: 2022-10-05	Revised by: GS	Checked by: PD
0 - Issued for SDPUC Application		
Date:	Revised by:	Checked by:

MIDWEST CARBON EXPRESS PROJECT

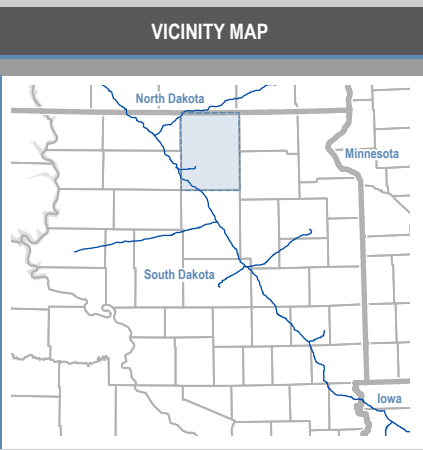
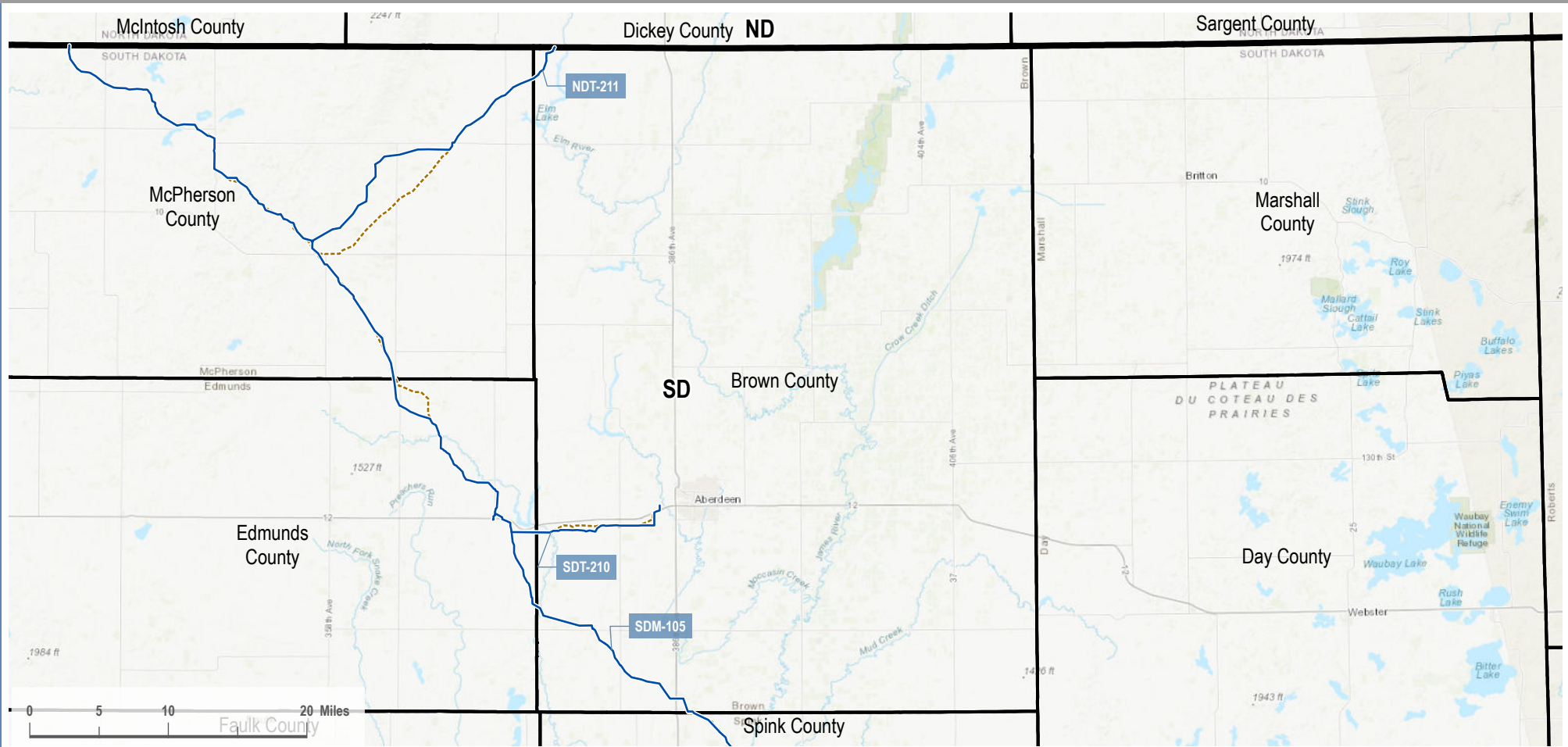
Figure Title:
Route Comparison Map - Sully County, SD

Figure Number:

Scale: 1 : 350,000 1 inch equals 5.52 miles	Projection: Transverse Mercator NAD 1983 UTM Zone 14N
Sheet: 15 15 of 18	Drawing Number: 1001-06-009 Revision 0

Path: I:\Projects\DAL_21015451-00 - SummitCarbon - MCE Project\0800 GEO10_ Mapping\01 Map Books\06 Regulatory\1001-06-009 South Dakota PLUC County Differences\1001-06-009 South Dakota PLUC County Mapping.aprx

ROUTE COMPARISON MAP - BROWN COUNTY, SD



LEGEND

- Proposed Project Route (as of 2022-07-15)
- - - Previous Project Route (filed 2022-02-07)

Pipeline Naming Convention
 [State Abbreviation][Line Designation] - [Line Number]
 (e.g. SDT-207)
 -State Abbreviation: Iowa (IA), Minnesota (MN), North Dakota (ND), South Dakota (SD)
 -Line Designation: Lateral (L), Main (M), Trunk (T)
 -Line Number: 3-digit series

PREPARED BY

Summit Carbon Solutions
 2321 North Loop Drive, Suite 221
 Ames, Iowa 50010
 United States of America
www.summitcarbonsolutions.com

REVISIONS

Date: 2022-10-05	Revised by: GS	Checked by: PD
0 - Issued for SDPUC Application		
Date:	Revised by:	Checked by:

MIDWEST CARBON EXPRESS PROJECT

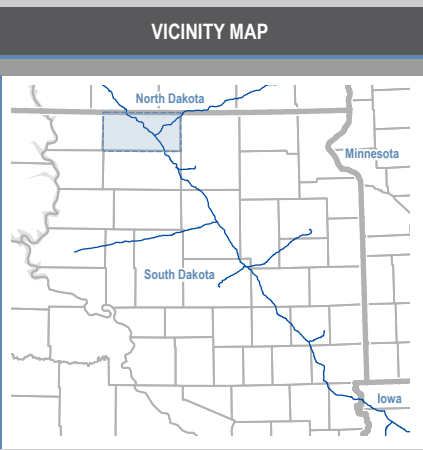
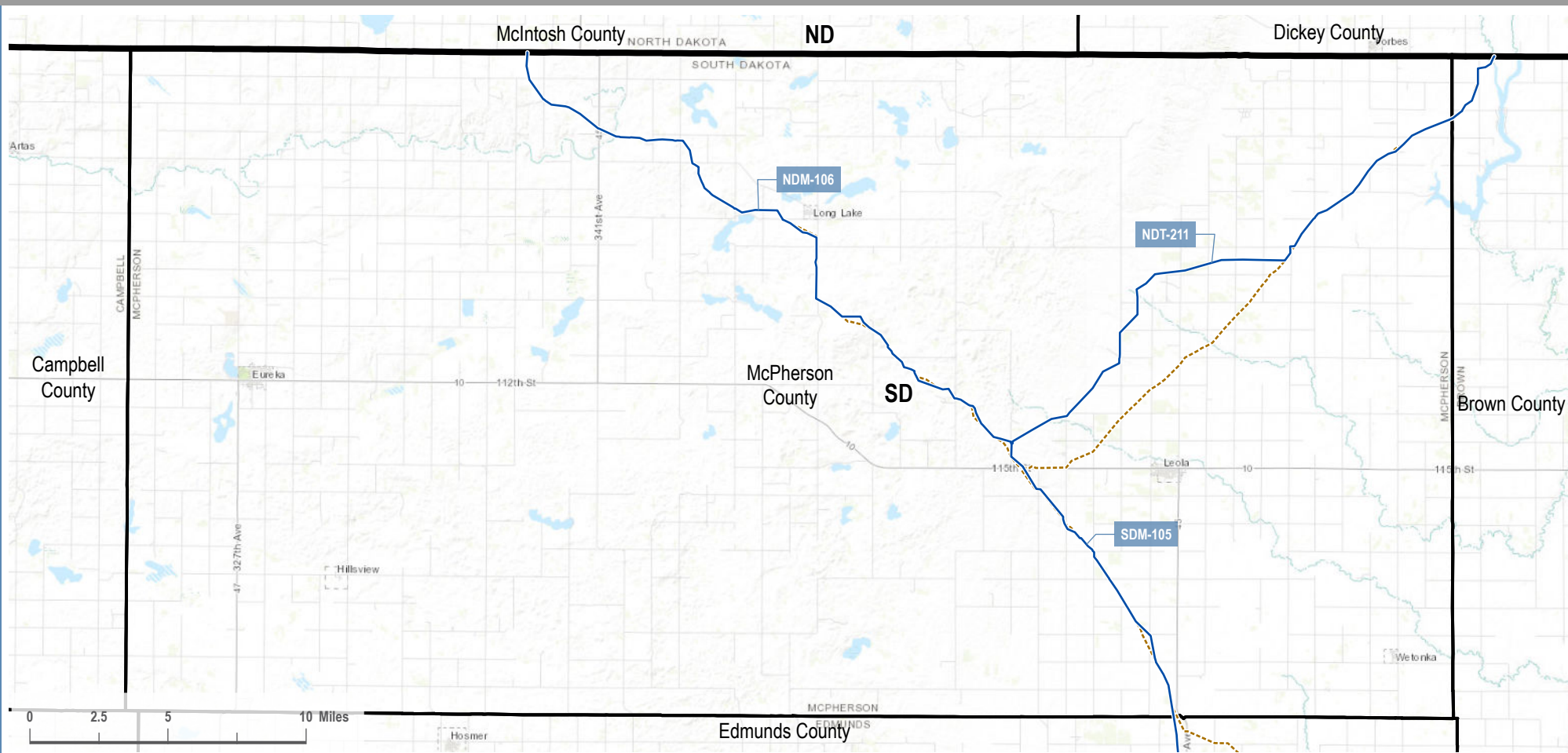
Figure Title:
Route Comparison Map - Brown County, SD

Figure Number:

Scale: 1 : 686,000 1 inch equals 10.83 miles	Projection: Transverse Mercator NAD 1983 UTM Zone 14N
Sheet: 16 16 of 18	Drawing Number: 1001-06-009 Revision 0

Path: I:\Projects\141_210\14151-00 - SummitCarbon - MCE Project\0800 GEO\10_Mapping\11_Map Books\06_Regulatory\1001-06-009 South Dakota PLUC County Differences\1001-06-009 South Dakota PLUC County Mapping.aprx


ROUTE COMPARISON MAP - MCPHERSON COUNTY, SD



LEGEND

- Proposed Project Route (as of 2022-07-15)
- - - Previous Project Route (filed 2022-02-07)

Pipeline Naming Convention
 [State Abbreviation][Line Designation] - [Line Number]
 (e.g. SDT-207)
 -State Abbreviation: Iowa (IA), Minnesota (MN), North Dakota (ND), South Dakota (SD)
 -Line Designation: Lateral (L), Main (M), Trunk (T)
 -Line Number: 3-digit series



PREPARED BY

Summit Carbon Solutions
 2321 North Loop Drive, Suite 221
 Ames, Iowa 50010
 United States of America
www.summitcarbonsolutions.com



REVISIONS

Date: 2022-10-05	Revised by: GS	Checked by: PD
0 - Issued for SDPUC Application		
Date:	Revised by:	Checked by:

MIDWEST CARBON EXPRESS PROJECT

Figure Title:
Route Comparison Map - McPherson County, SD

Figure Number:

Scale: 1 : 346,000 1 inch equals 5.46 miles	Projection: Transverse Mercator NAD 1983 UTM Zone 14N
Sheet: 18 18 of 18	Drawing Number: 1001-06-009 Revision 0

Path: I:\Projects\121015451-00 - SummitCarbon - MCE Project\0800 GEO\10_Mapping\11_Map Books\06_Regulatory\1001-06-009 South Dakota PLUC County Differences\1001-06-009 South Dakota PLUC County Mapping.aprx