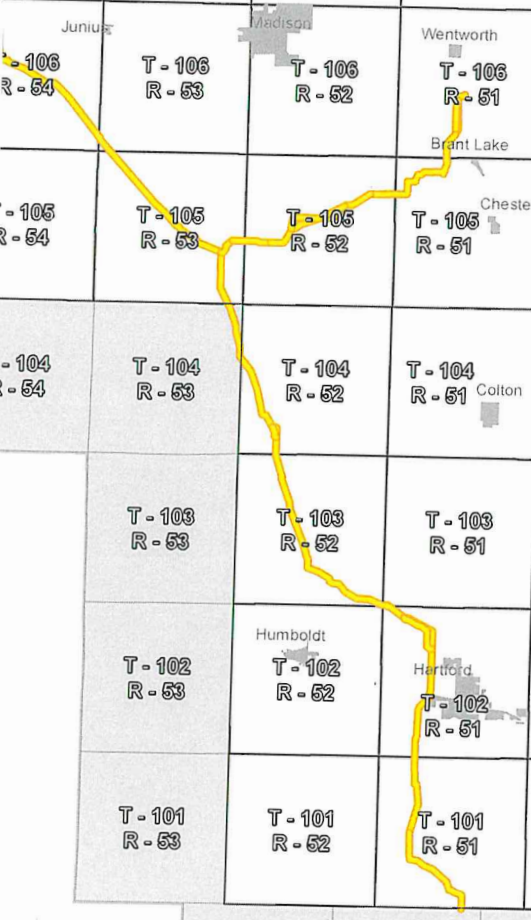
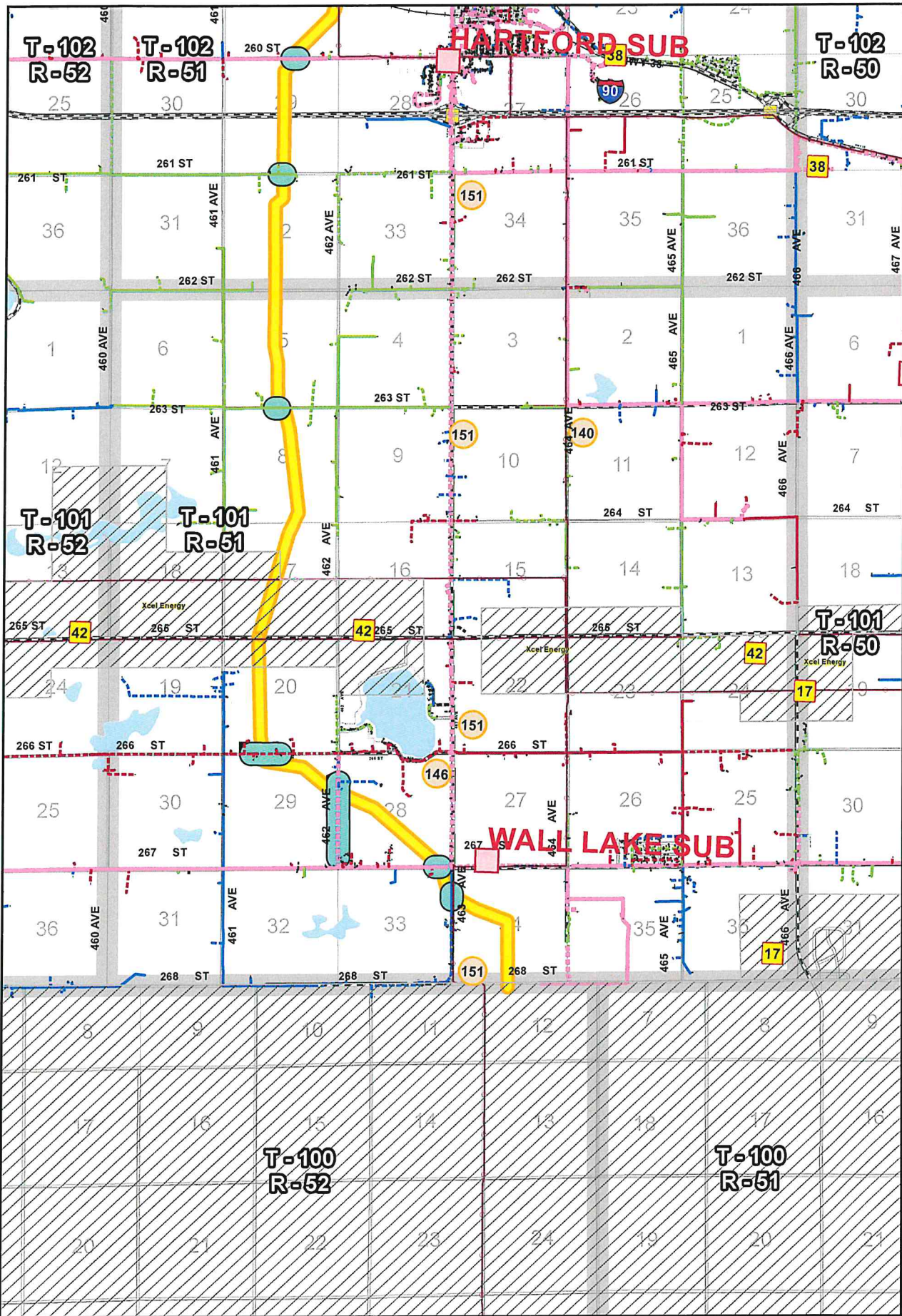


T-112 R-53	T-112 R-52	T-112 R-51	T-112 R-50	T-112 R-49	T-112 R-48	T-112 R-47	T-112 R-46			
T-111 R-54	T-111 R-53	T-111 R-52	T-111 R-51	T-111 R-50	T-111 R-49	T-111 R-48	T-111 R-47	T-111 R-46		
T-110 R-54	T-110 R-53	T-110 R-52	T-110 R-51	T-110 R-50	T-110 R-49	T-110 R-48	T-110 R-47	T-110 R-46		
T-109 R-54	T-109 R-53	T-109 R-52	T-109 R-51	T-109 R-50	T-109 R-49	T-109 R-48	T-109 R-47	T-109 R-46	T-109 R-45	T-109 R-44
T-108 R-54	T-108 R-53	T-108 R-52	T-108 R-51	T-108 R-50	T-108 R-49	T-108 R-48	T-108 R-47	T-108 R-46	T-108 R-45	T-108 R-44
T-107 R-54	T-107 R-53	T-107 R-52	T-107 R-51	T-107 R-50	T-107 R-49	T-107 R-48	T-107 R-47	T-107 R-46	T-107 R-45	T-107 R-44
T-106 R-54	T-106 R-53	T-106 R-52	T-106 R-51	T-106 R-50	T-106 R-49	T-106 R-48	T-106 R-47	T-106 R-46	T-106 R-45	T-106 R-44
T-105 R-54	T-105 R-53	T-105 R-52	T-105 R-51	T-105 R-50	T-105 R-49	T-105 R-48	T-105 R-47	T-105 R-46	T-105 R-45	T-105 R-44
T-104 R-54	T-104 R-53	T-104 R-52	T-104 R-51	T-104 R-50	T-104 R-49	T-104 R-48	T-104 R-47	T-104 R-46	T-104 R-45	T-104 R-44
T-103 R-53	T-103 R-52	T-103 R-51	T-103 R-50	T-103 R-49	T-103 R-48	T-103 R-47	T-103 R-46	T-103 R-45	T-103 R-44	
T-102 R-53	T-102 R-52	T-102 R-51	T-102 R-50	T-102 R-49	T-102 R-48	T-102 R-47	T-102 R-46	T-102 R-45	T-102 R-44	
T-101 R-53	T-101 R-52	T-101 R-51	T-101 R-50	T-101 R-49	T-101 R-48	T-101 R-47	T-101 R-46	T-101 R-45	T-101 R-44	



T-100 R-53	T-100 R-52	T-100 R-51	T-100 R-50	T-100 R-49	T-100 R-48	T-100 R-47
---------------	---------------	---------------	---------------	---------------	---------------	---------------

EXHIBIT
REA 3



BIOUX VALLEY ENERGY

Summit Pipeline SVE Crossings

Summit Pipeline

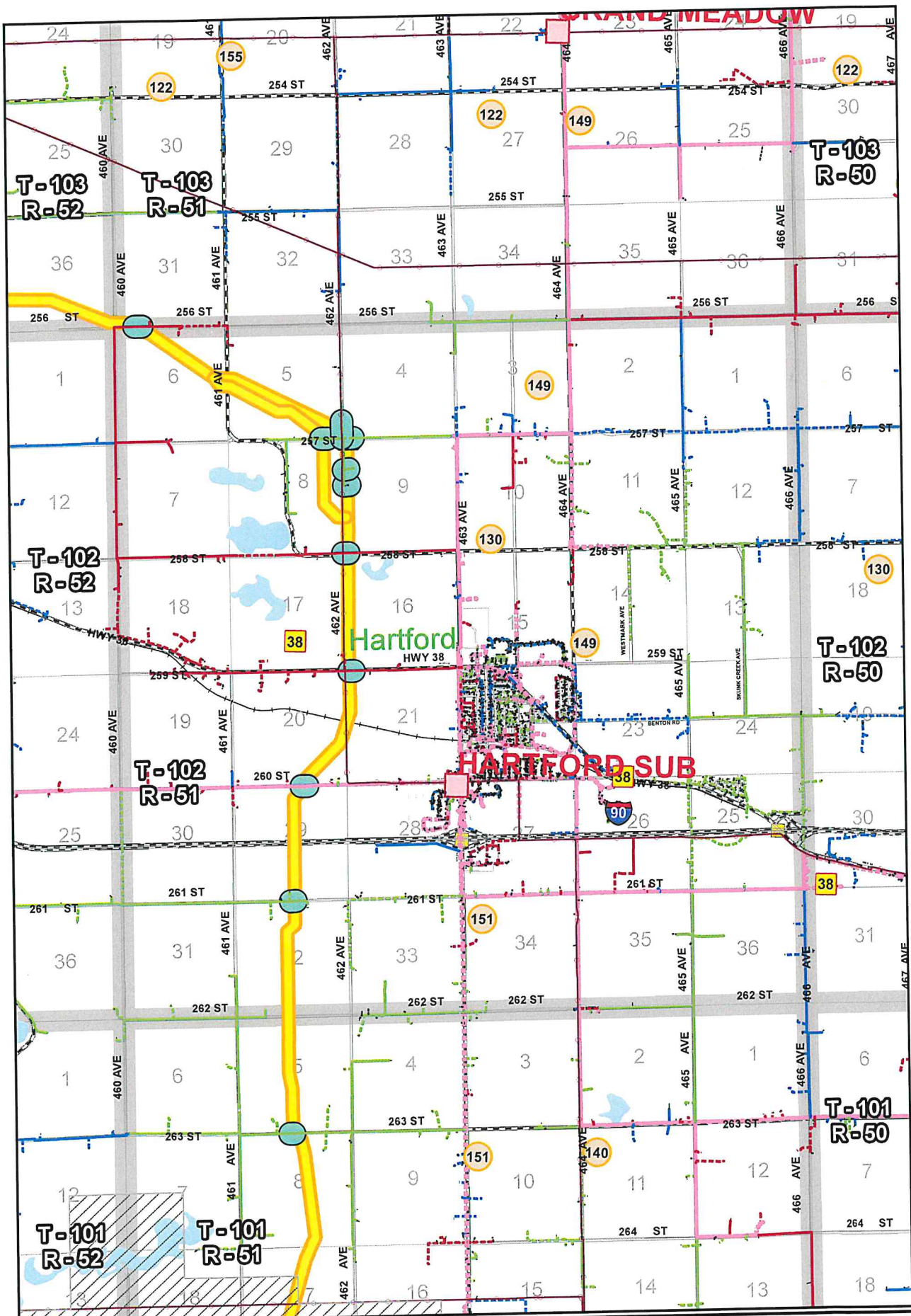
Township	101	N
Range	51	W
County	Minnehaha	
State	South Dakota	



- A
- B
- C
- AC
- BC
- ABC

Date: 7/25/2023

The information displayed on this map represents current data from a working file which is updated continuously. Information is believed reliable, but its accuracy cannot be guaranteed.





 Summit Pipeline SVE Crossings
 Summit Pipeline

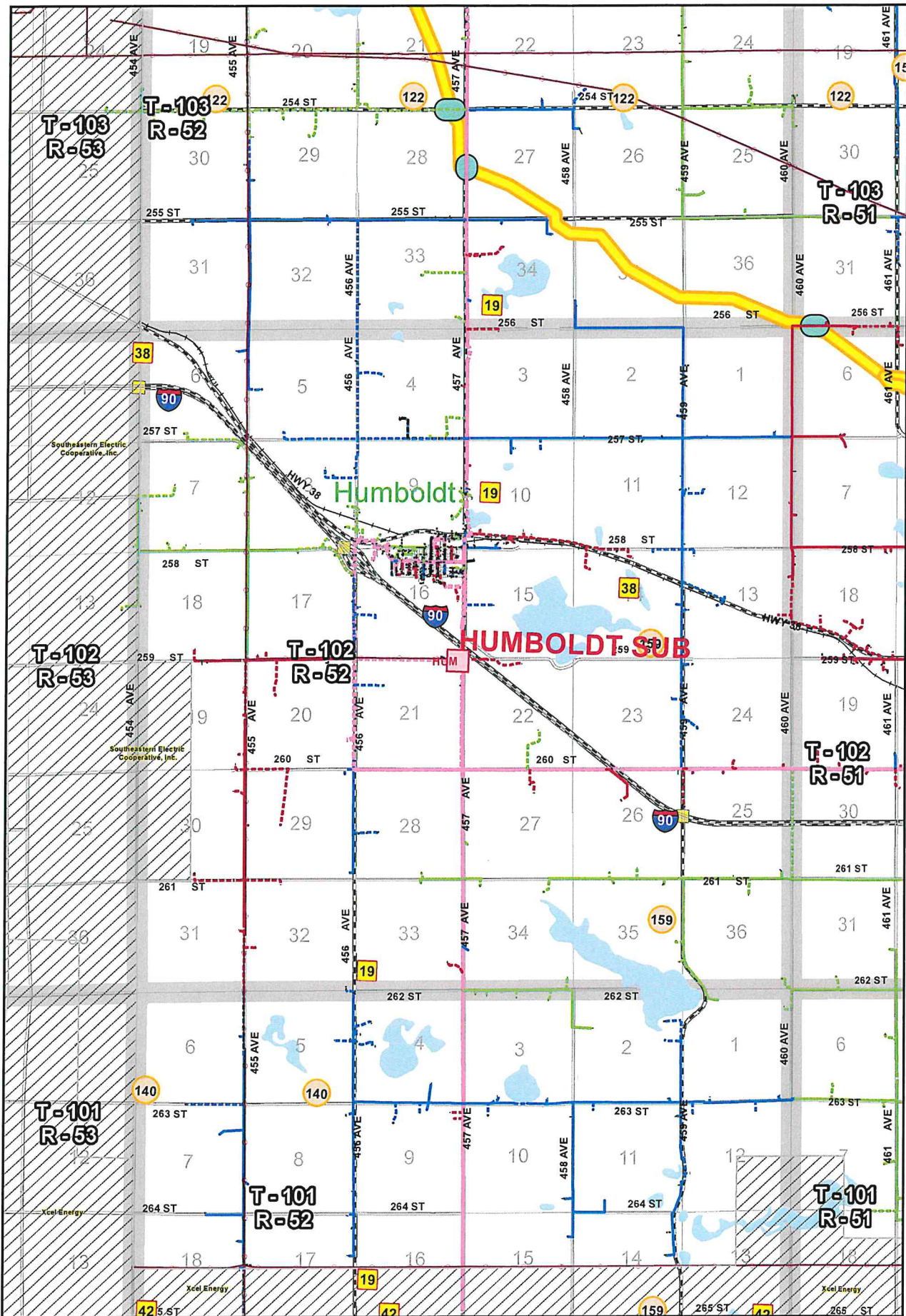
Township 102 N
 Range 51 W
 County Minnehaha
 State South Dakota



- A
- B
- C
- AB
- AC
- BC
- ABC

Date: 7/25/2023










The information displayed on this map represents current data from a working file which is updated continuously. Information is believed reliable, but its accuracy cannot be guaranteed.



-  Summit Pipeline SVE Crossings
-  Summit Pipeline

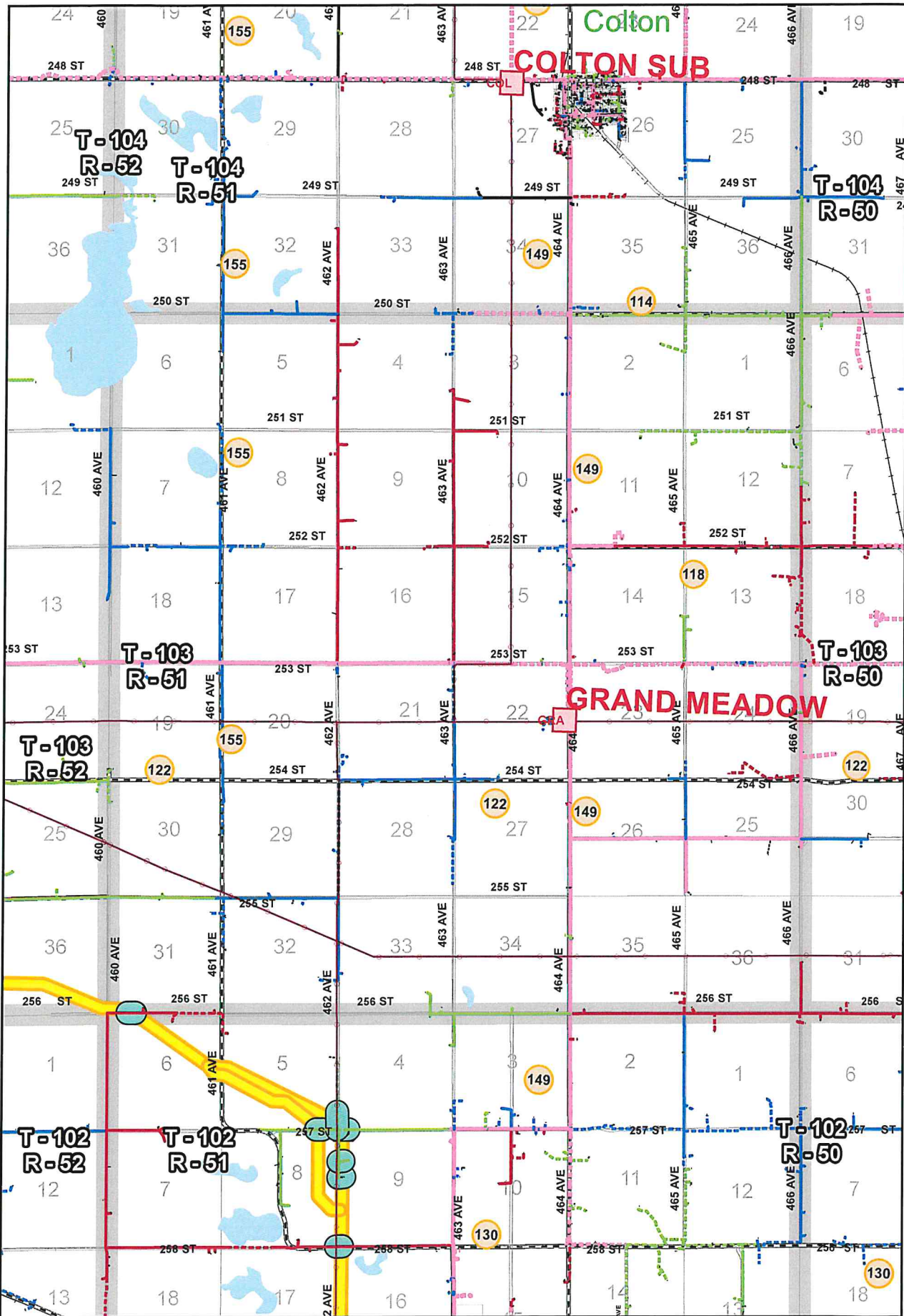
Township 102 N
 Range 52 W
 County Minnehaha
 State South Dakota


-  A
-  B
-  C
-  AB
-  AC
-  BC
-  ABC

Date: 7/25/2023




The information displayed on this map represents current data from a working file which is updated continuously. Information is believed reliable, but its accuracy cannot be guaranteed.





 Summit Pipeline SVE Crossings

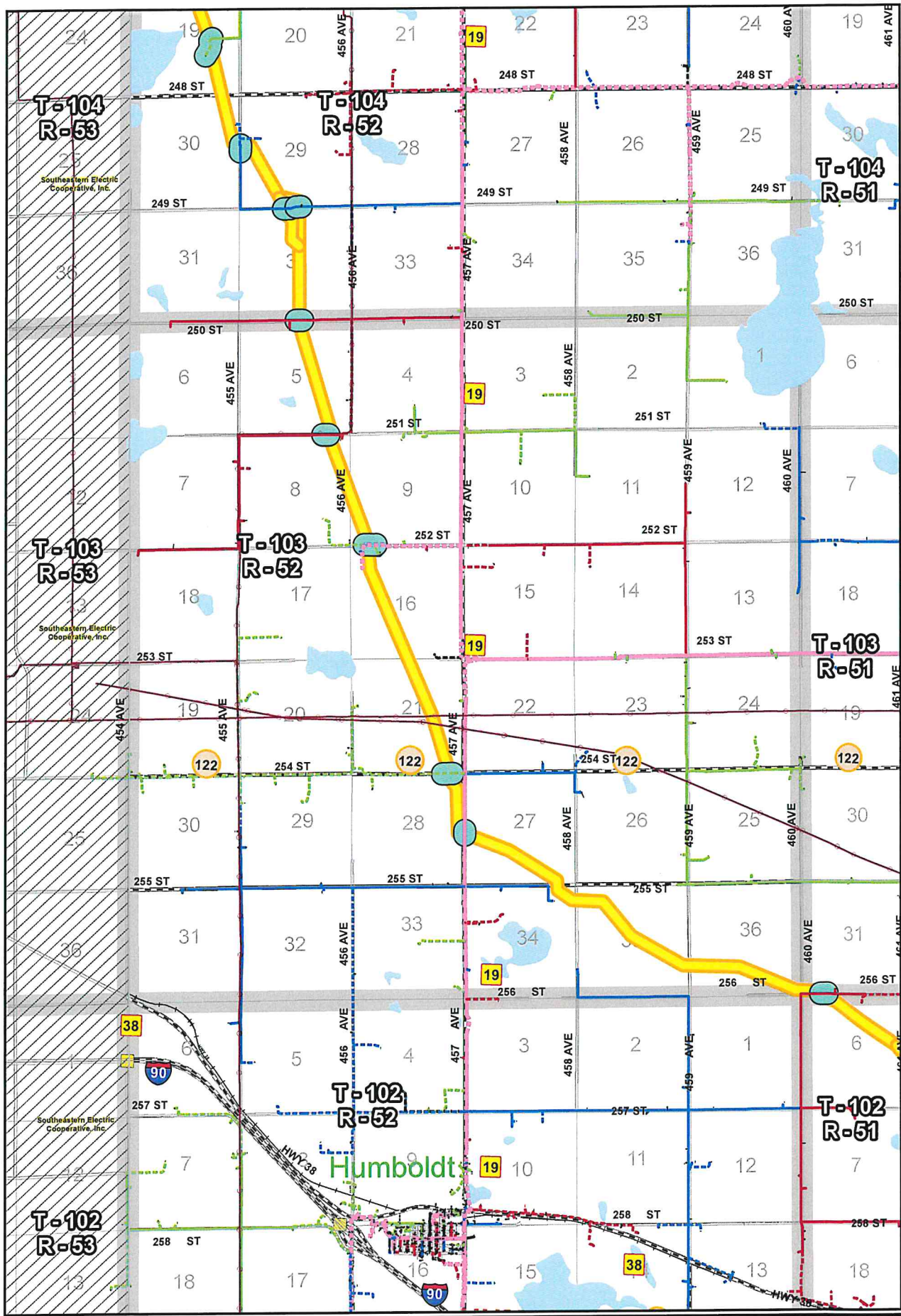
 Summit Pipeline

Township 103 N
 Range 51 W
 County Minnehaha
 State South Dakota

- A
- B
- C
- AB
- AC
- BC
- ABC

Date: 7/25/2023
 The information displayed on this map represents current data from a working file which is updated continuously. Information is believed reliable, but its accuracy cannot be guaranteed.





Township 103 N
 Range 52 W
 County Minnehaha
 State South Dakota

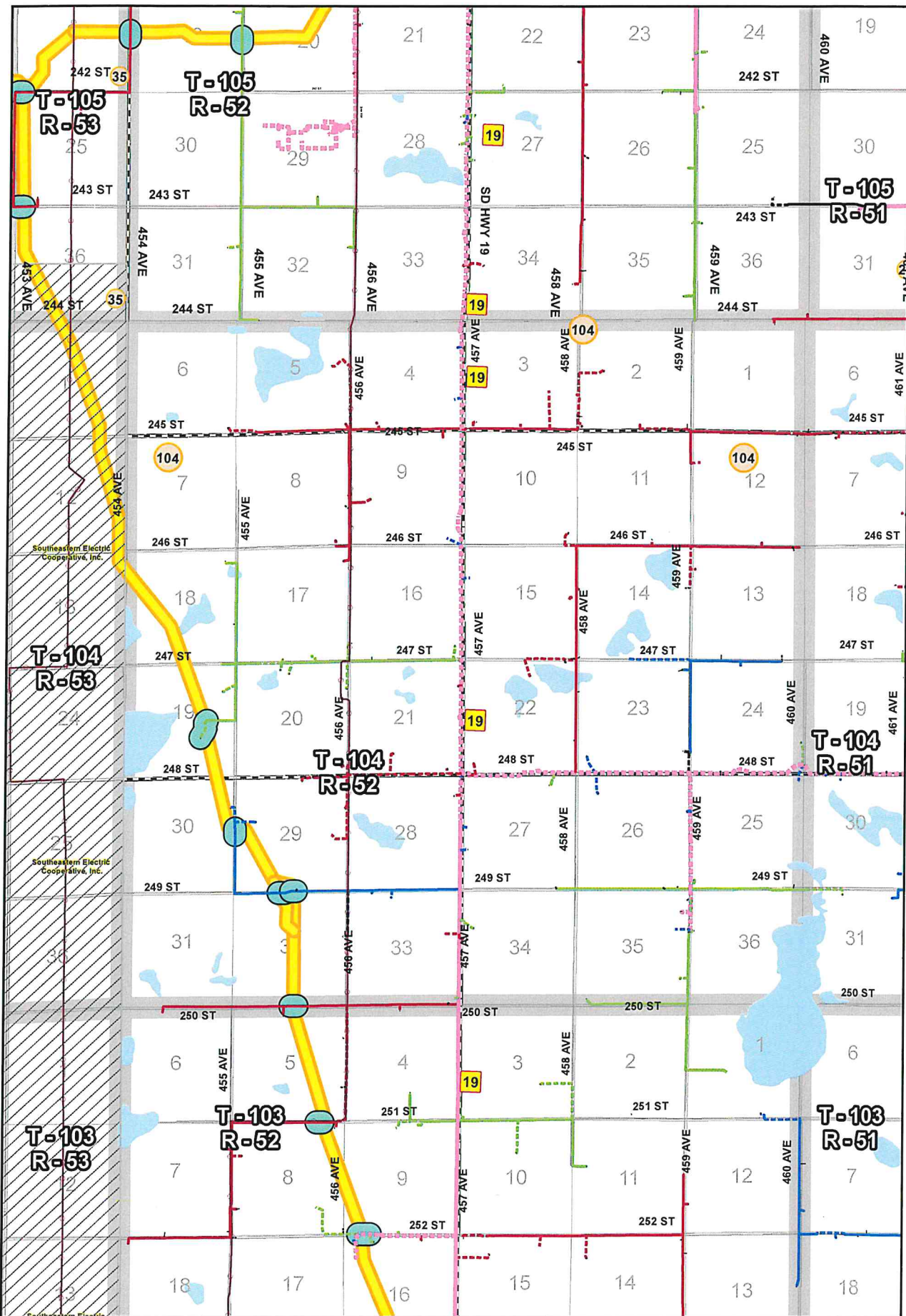
- A
- B
- C
- AB
- AC
- BC
- ABC



Date: 7/25/2023









The information displayed on this map represents current data from a working file which is updated continuously. Information is believed reliable, but its accuracy cannot be guaranteed.

- Summit Pipeline SVE Crossings
- Summit Pipeline



-  Summit Pipeline SVE Crossings
-  Summit Pipeline

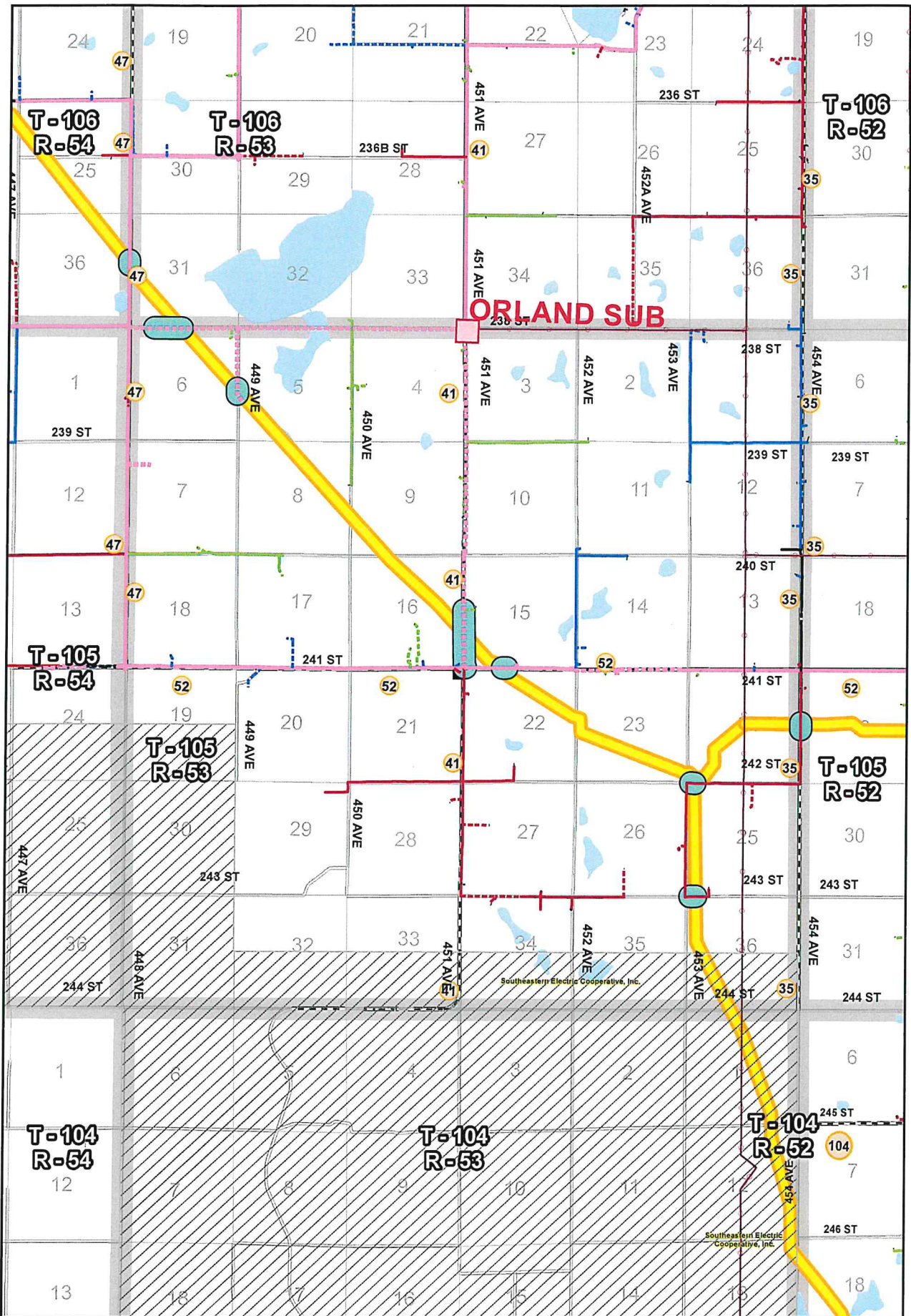
Township 104 N
 Range 52 W
 County Minnehaha
 State South Dakota



-  A
-  B
-  C
-  AB
-  AC
-  BC
- ABC








Date: 7/25/2023

The information displayed on this map represents current data from a working file which is updated continuously. Information is believed reliable, but its accuracy cannot be guaranteed.



-  Summit Pipeline SVE Crossings
-  Summit Pipeline

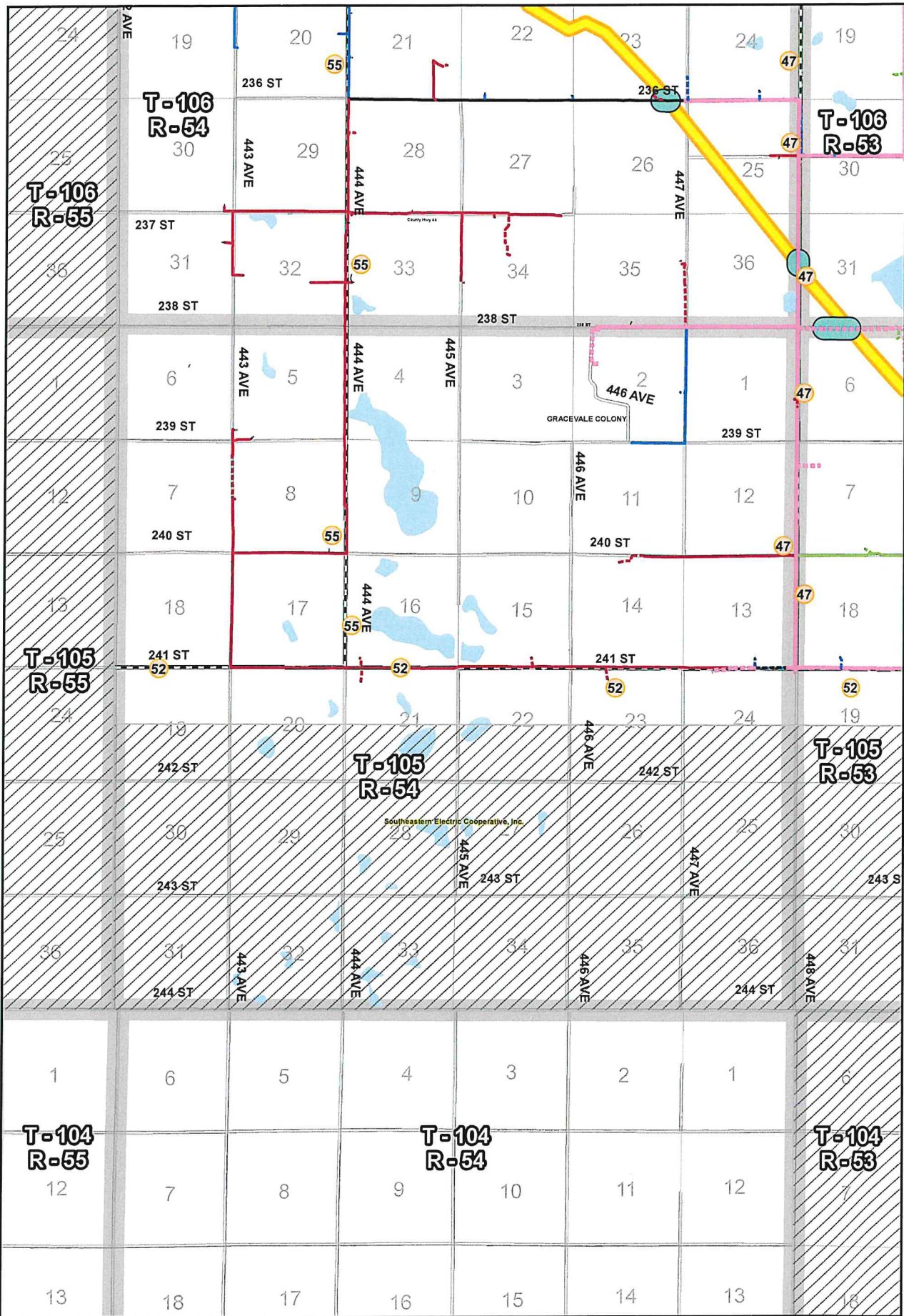
Township 105 N
 Range 53 W
 County Lake
 State South Dakota

-  A
-  B
-  C
-  AB
-  AC
- BC
- ABC

Date: 7/25/2023



The information displayed on this map represents current data from a working file which is updated continuously. Information is believed reliable, but its accuracy cannot be guaranteed.





Township 105 N
 Range 54 W
 County Lake
 State South Dakota

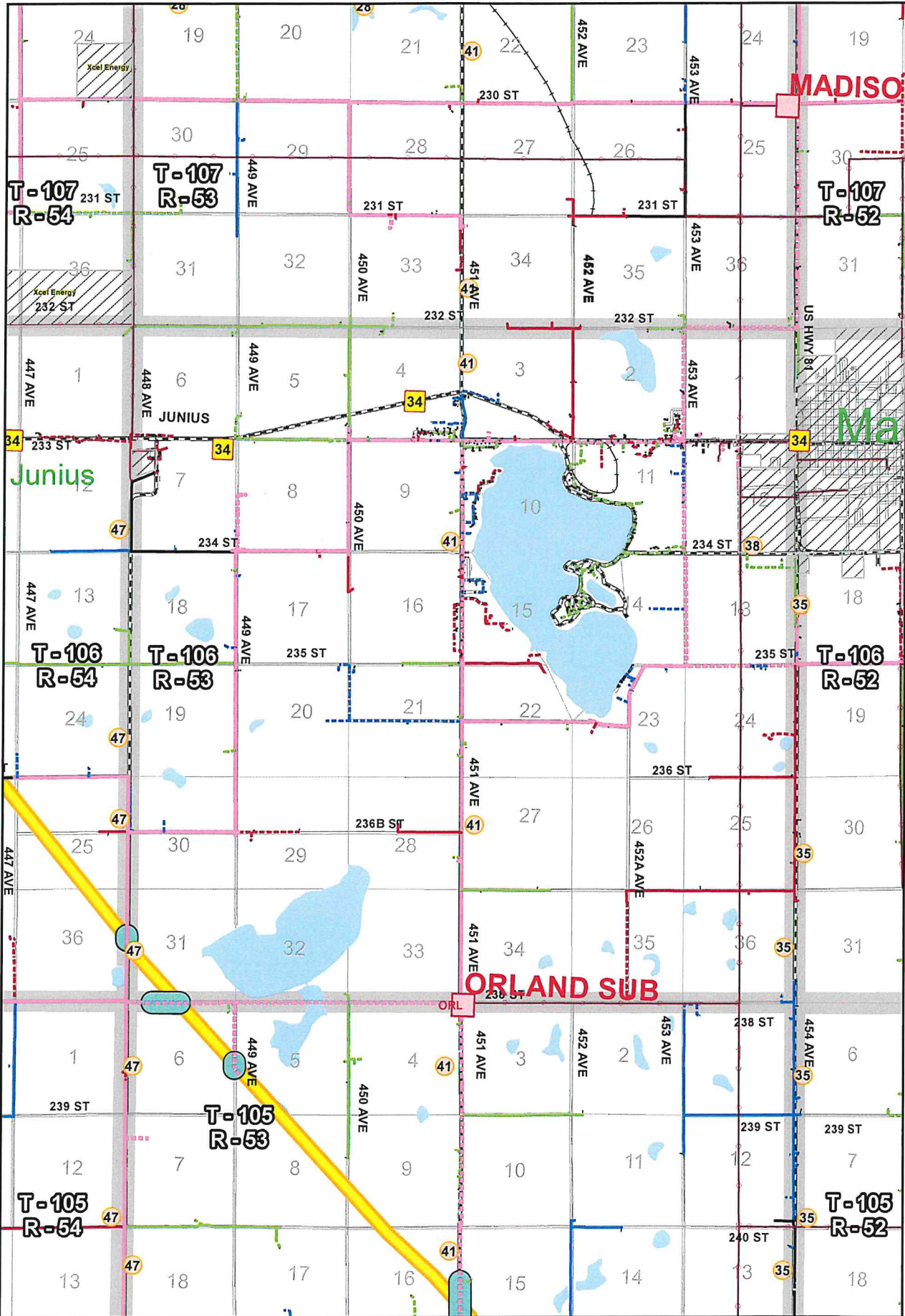
- A
- B
- C
- AB
- AC
- BC
- ABC

Date: 7/25/2023

The information displayed on this map represents current data from a working file which is updated continuously. Information is believed reliable, but its accuracy cannot be guaranteed.



 Summit Pipeline SVE Crossings
 Summit Pipeline



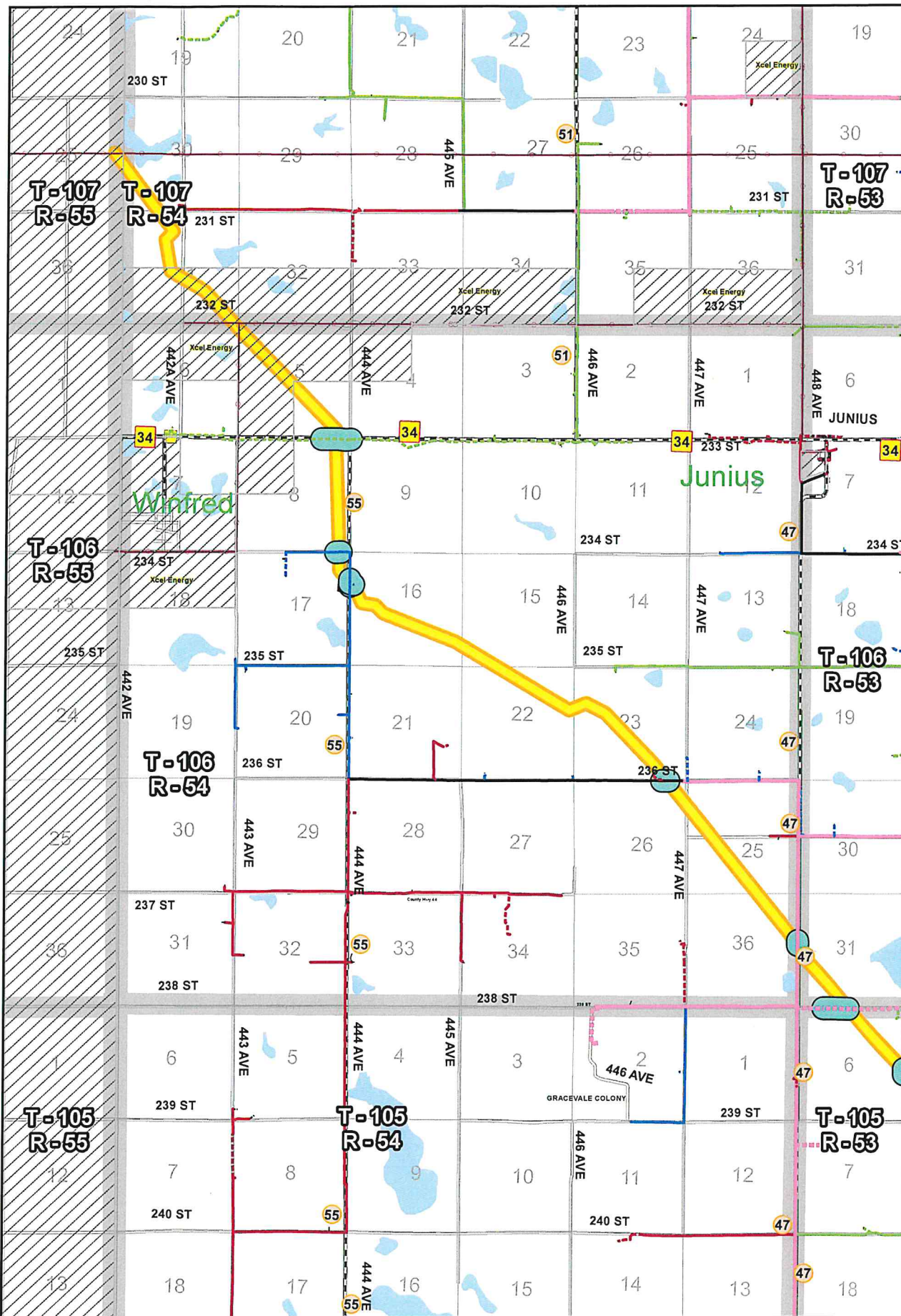
	Township	106	N	<ul style="list-style-type: none"> ● A ● B ● C ● AB ● AC ● BC ● ABC
	Range	53	W	
	County	Lake		
	State	South Dakota		

Summit Pipeline SVE Crossings

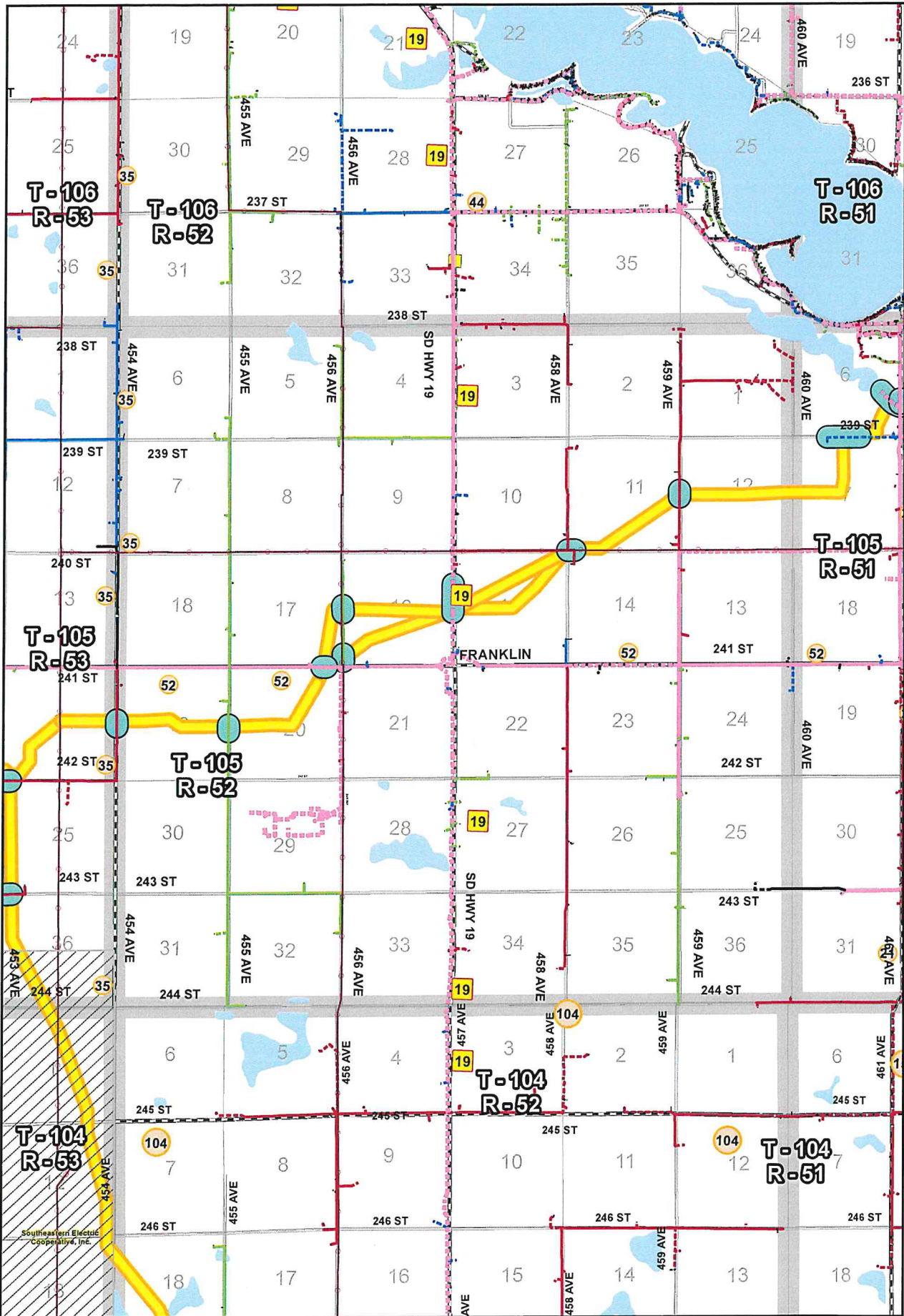
Summit Pipeline

Date: 7/25/2023

The information displayed on this map represents current data from a working file which is updated continuously. Information is believed reliable, but its accuracy cannot be guaranteed.



	Township	106	N	<ul style="list-style-type: none"> ● A ● B ● C ● AB ● AC ● BC ● ABC
	Range	54	W	
Summit Pipeline SVE Crossings	County	Lake		Date: 7/25/2023 <small>The information displayed on this map represents current data from a working file which is updated continuously. Information is believed reliable, but its accuracy cannot be guaranteed.</small>
Summit Pipeline	State	South Dakota		



SIoux VALLEY ENERGY

Summit Pipeline SVE Crossings

Summit Pipeline

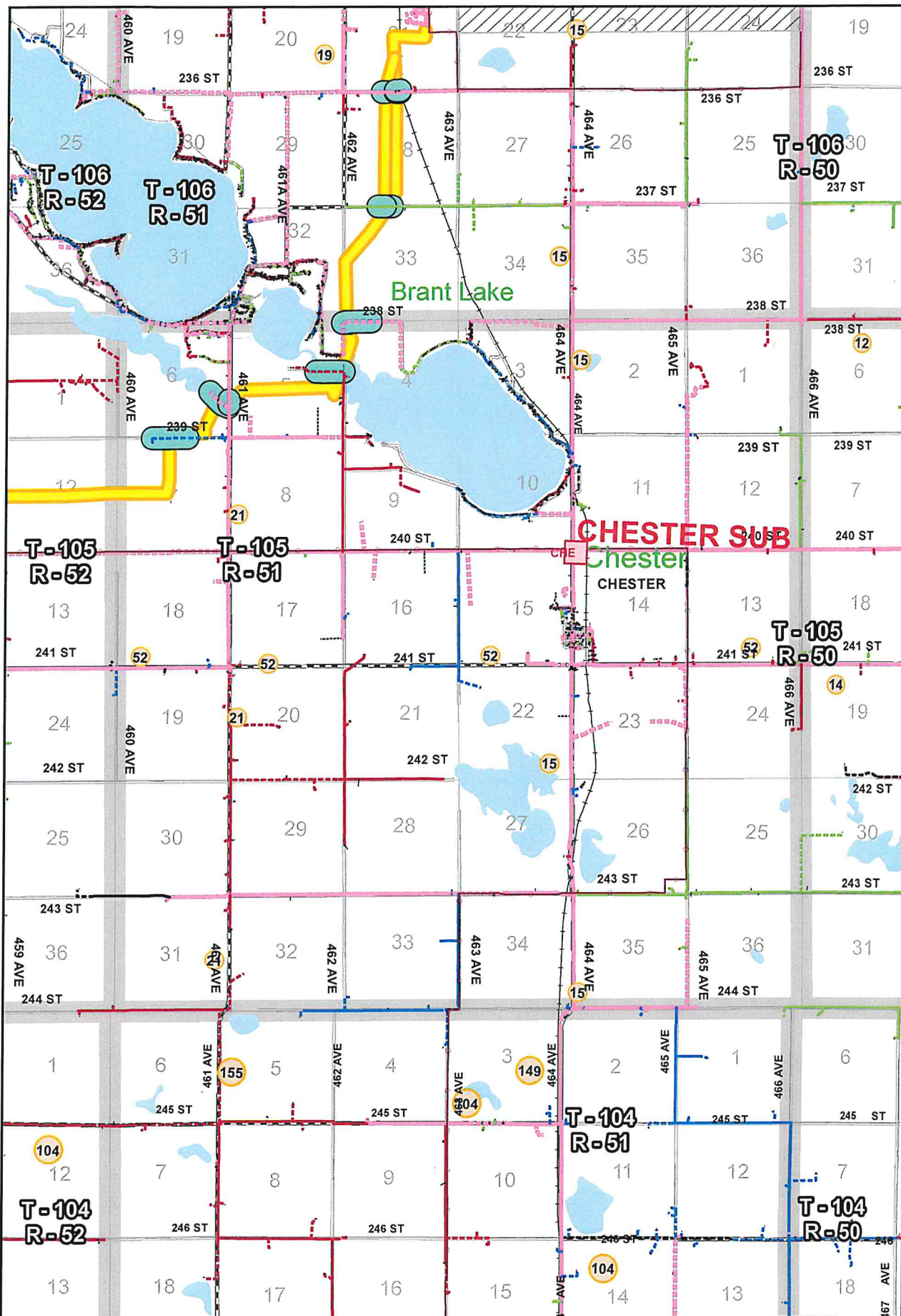
Township 105 N
 Range 52 W
 County Lake
 State South Dakota

- A
- B
- C
- AB
- AC
- BC
- ABC

Date: 7/25/2023

The information displayed on this map represents current data from a working file which is updated continuously. Information is believed reliable, but its accuracy cannot be guaranteed.

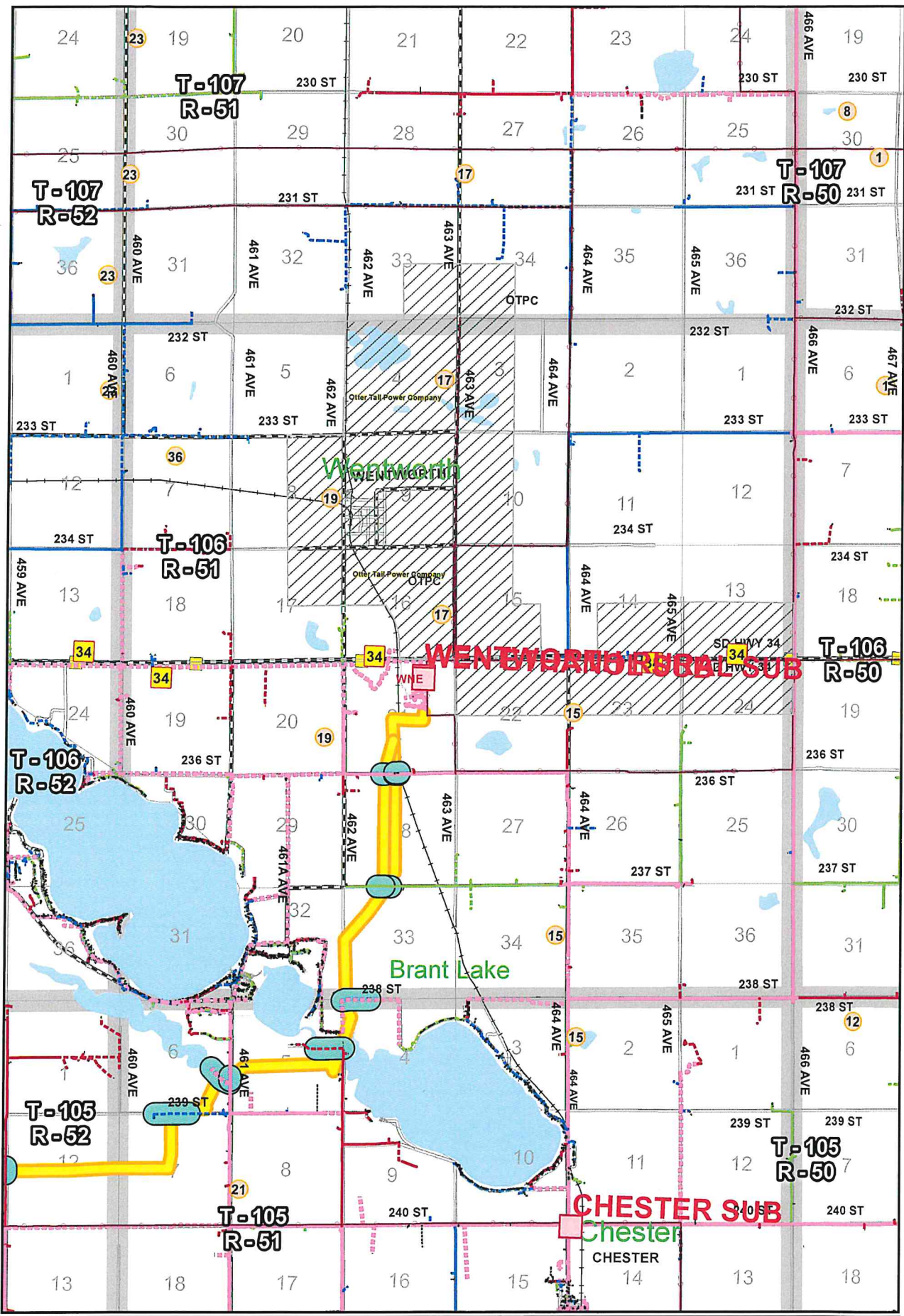




	Township	105	N	<ul style="list-style-type: none"> ● A ● B ● C ● AB ● AC ● BC ● ABC
	Range	51	W	
	County	Lake		
	State	South Dakota		

Summit Pipeline SVE Crossings
 Summit Pipeline

Date: 7/25/2023
The information displayed on this map represents current data from a working file which is updated continuously. Information is believed reliable, but its accuracy cannot be guaranteed.



BIQUX VALLEY ENERGY

Summit Pipeline SVE Crossings

Summit Pipeline

Township 106 N
 Range 51 W
 County Lake
 State South Dakota

- A
- B
- C
- AB
- AC
- BC
- ABC

Date: 7/25/2023

The information displayed on this map represents current data from a working file which is updated continuously. Information is believed reliable, but its accuracy cannot be guaranteed.