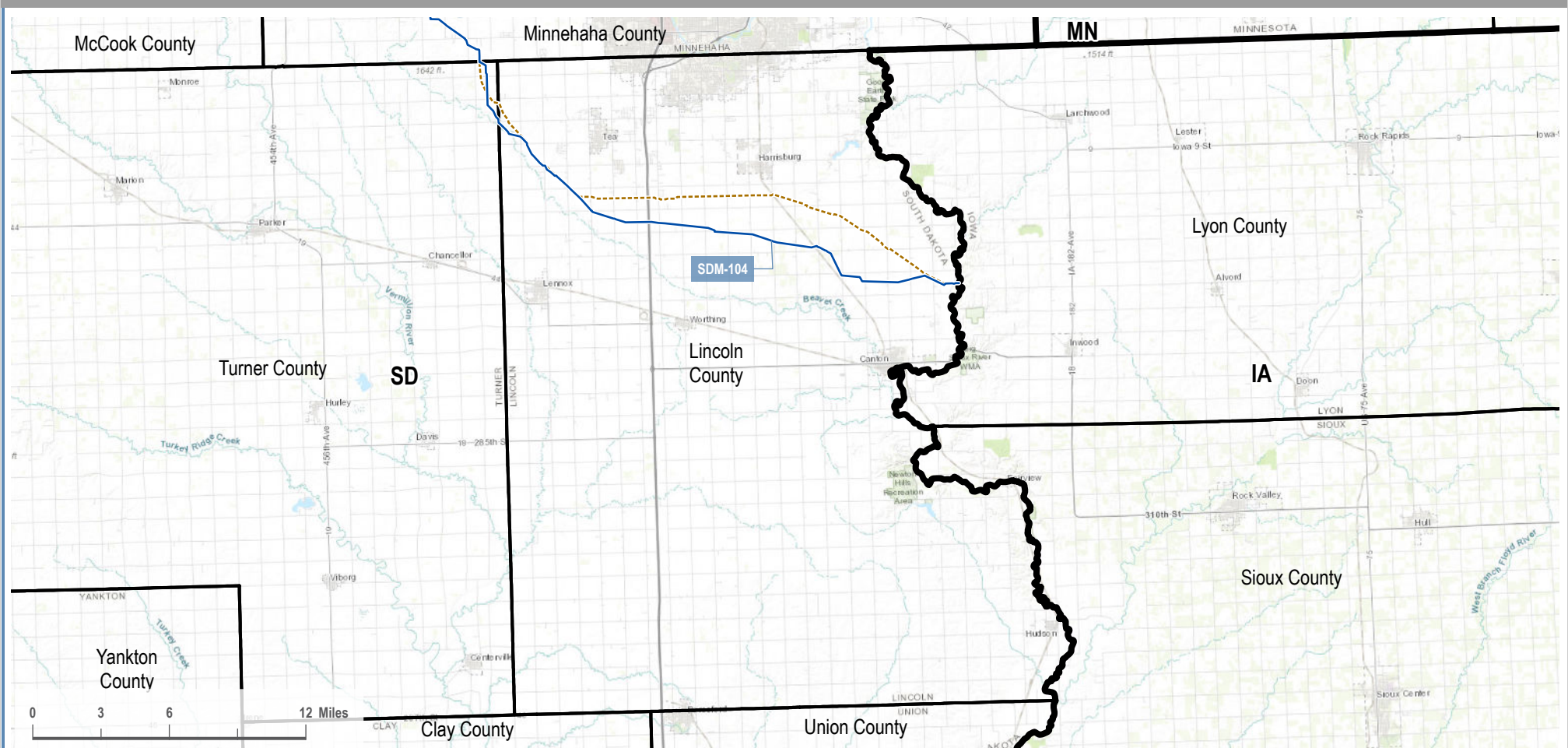


## Appendix 6 - Map Books

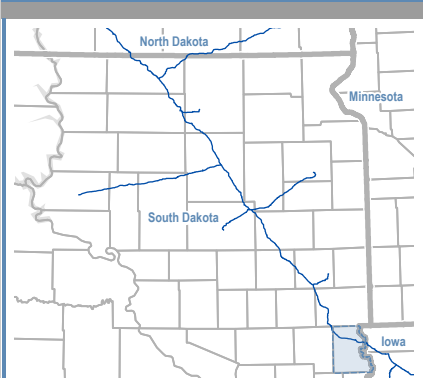


### Appendix 6D – Route Variance Overview Map Book

## ROUTE COMPARISON MAP - LINCOLN COUNTY, SD



## VICINITY MAP



## LEGEND

- Proposed Project Route (as of 2022-07-15)
- - Previous Project Route (filed 2022-02-07)

Pipeline Naming Convention  
[State Abbreviation][Line Designation] - [Line Number]  
(e.g. SDT-207)

- State Abbreviation: Iowa (IA), Minnesota (MN), North Dakota (ND), South Dakota (SD)
- Line Designation: Lateral (L), Main (M), Trunk (T)
- Line Number: 3-digit series

A circular icon with a compass rose design, featuring a vertical line with an arrowhead pointing upwards, labeled with the letter 'N' for North. The circle is divided into four quadrants by a horizontal and vertical line.

PREPARED BY

Summit Carbon Solutions

2321 North Loop Drive, Suite 221  
Ames, Iowa 50010  
United States of America

www.summitcarbonsolutions.com



## REVISIONS

Date: 2022-10-05      Revised by: GS      Checked by: PD

0 - Issued for SDPUC Application

Date: Revised by: Checked by:

## MIDWEST CARBON EXPRESS PROJECT

Figure Title:

Route Comparison Map - Lincoln County, SD

Figure Number:

Scale: Projection:

**1 : 416,000**  
1 inch equals 6.57 miles

**Transverse Mercator**  
NAD 1983 UTM Zone 14N

1 inch equals 6.57 miles	NAD 1983 UTM Zone 14N
Sheet:	Drawing Number:

1  
1 of 18

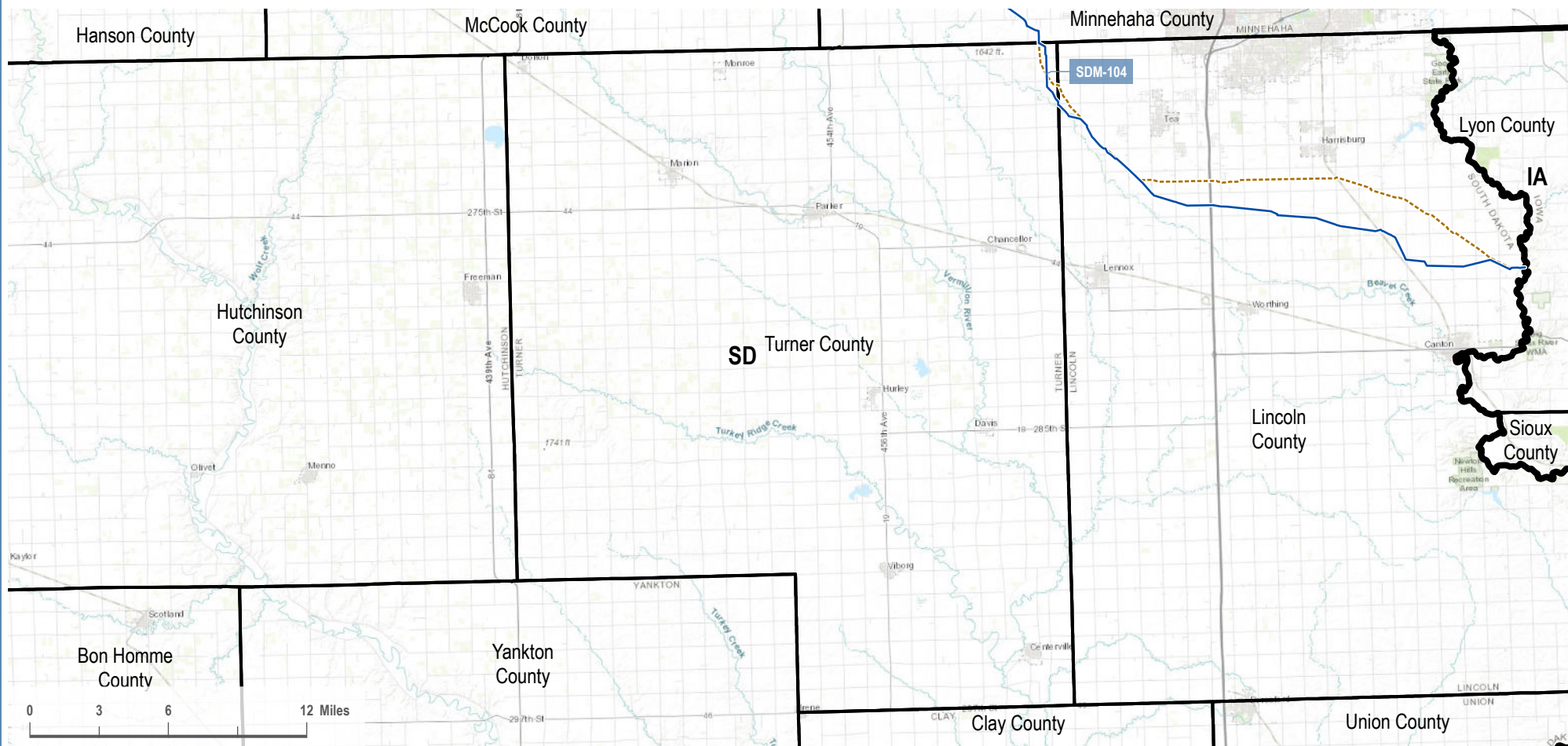
Projection:  
**Transverse Mercator**  
NAD 1983 UTM Zone 14N

NAD 1983 UTM Zone 14N

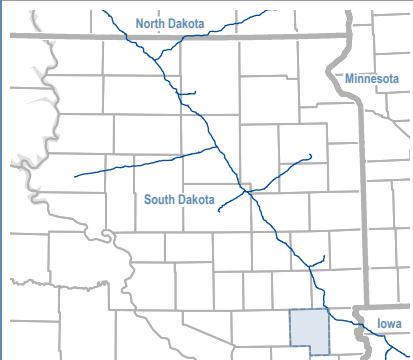
Drawing Number:

1001-06-009  
Revision 0

# ROUTE COMPARISON MAP - TURNER COUNTY, SD



## VICINITY MAP



## LEGEND

- Proposed Project Route (as of 2022-07-15)
- - - Previous Project Route (filed 2022-02-07)

Pipeline Naming Convention  
 [State Abbreviation][Line Designation] - [Line Number]  
 (e.g. SDT-207)  
 -State Abbreviation: Iowa (IA), Minnesota (MN), North Dakota (ND), South Dakota (SD)  
 -Line Designation: Lateral (L), Main (M), Trunk (T)  
 -Line Number: 3-digit series



## PREPARED BY

### Summit Carbon Solutions

2321 North Loop Drive, Suite 221  
 Ames, Iowa 50010  
 United States of America

[www.summitcarbonsolutions.com](http://www.summitcarbonsolutions.com)



## REVISIONS

Date: 2022-10-05 Revised by: GS Checked by: PD  
 0 - Issued for SDPUC Application

Date: Revised by: Checked by:

## MIDWEST CARBON EXPRESS PROJECT

Figure Title:

Route Comparison Map - Turner County, SD

Figure Number:

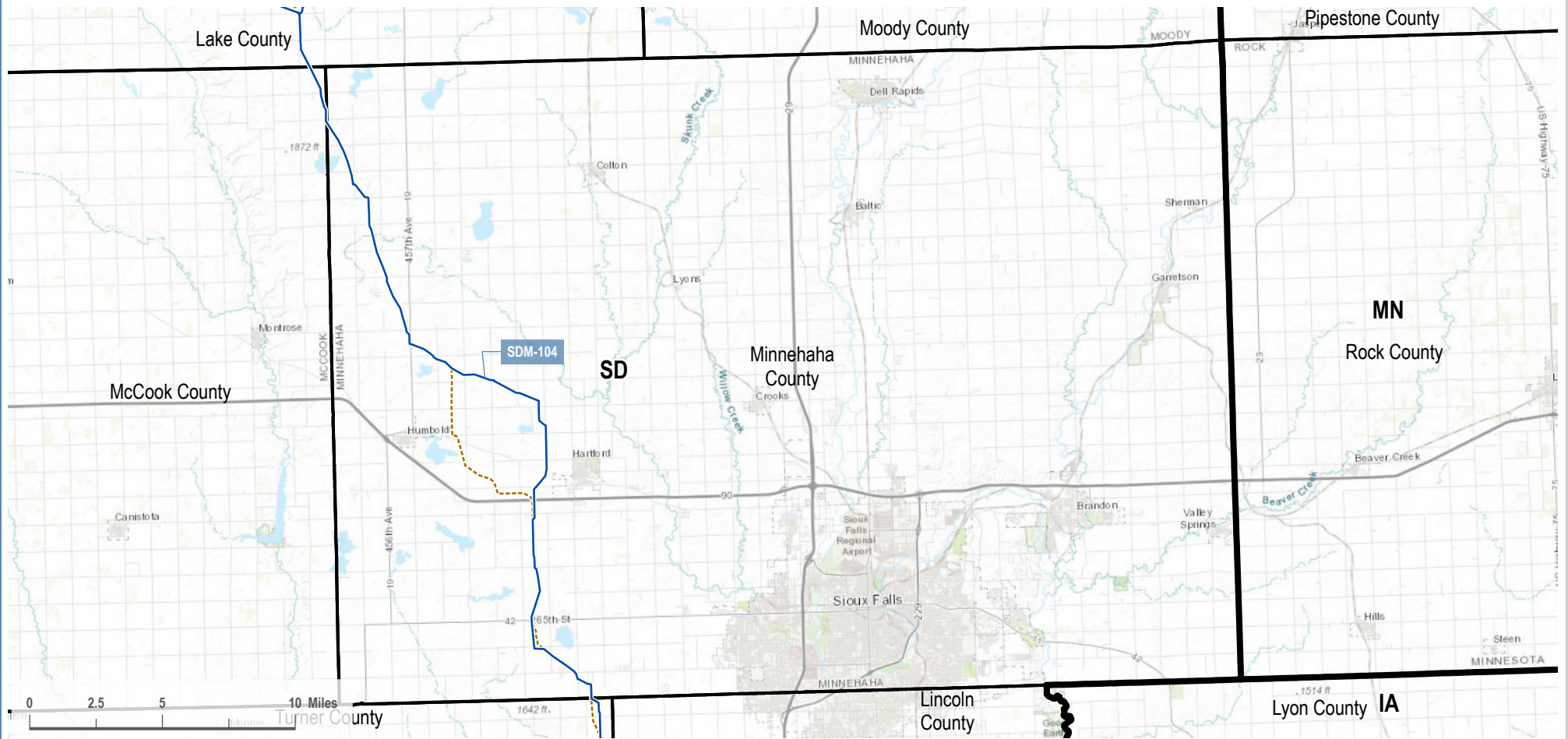
Scale:  
 1 : 414,000  
 1 inch equals 6.53 miles

Sheet:  
 2  
 2 of 18

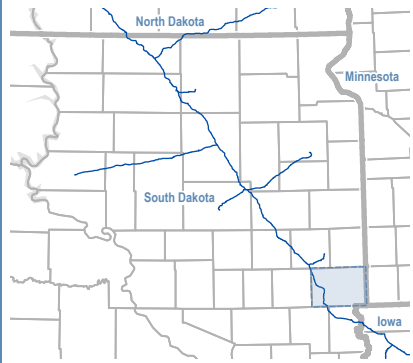
Projection:  
 Transverse Mercator  
 NAD 1983 UTM Zone 14N

Drawing Number:  
 1001-06-009  
 Revision 0

# ROUTE COMPARISON MAP - MINNEHAHA COUNTY, SD



## VICINITY MAP



## LEGEND

- Proposed Project Route (as of 2022-07-15)
- - - Previous Project Route (filed 2022-02-07)

Pipeline Naming Convention  
 [State Abbreviation][Line Designation] - [Line Number]  
 (e.g. SDT-207)  
 -State Abbreviation: Iowa (IA), Minnesota (MN), North Dakota (ND), South Dakota (SD)  
 -Line Designation: Lateral (L), Main (M), Trunk (T)  
 -Line Number: 3-digit series



## PREPARED BY

### Summit Carbon Solutions

2321 North Loop Drive, Suite 221  
 Ames, Iowa 50010  
 United States of America

[www.summitcarbonsolutions.com](http://www.summitcarbonsolutions.com)



## REVISIONS

Date: 2022-10-05 Revised by: GS Checked by: PD

0 - Issued for SDPUC Application

Date: Revised by: Checked by:

## MIDWEST CARBON EXPRESS PROJECT

Figure Title:

Route Comparison Map - Minnehaha County, SD

Figure Number:

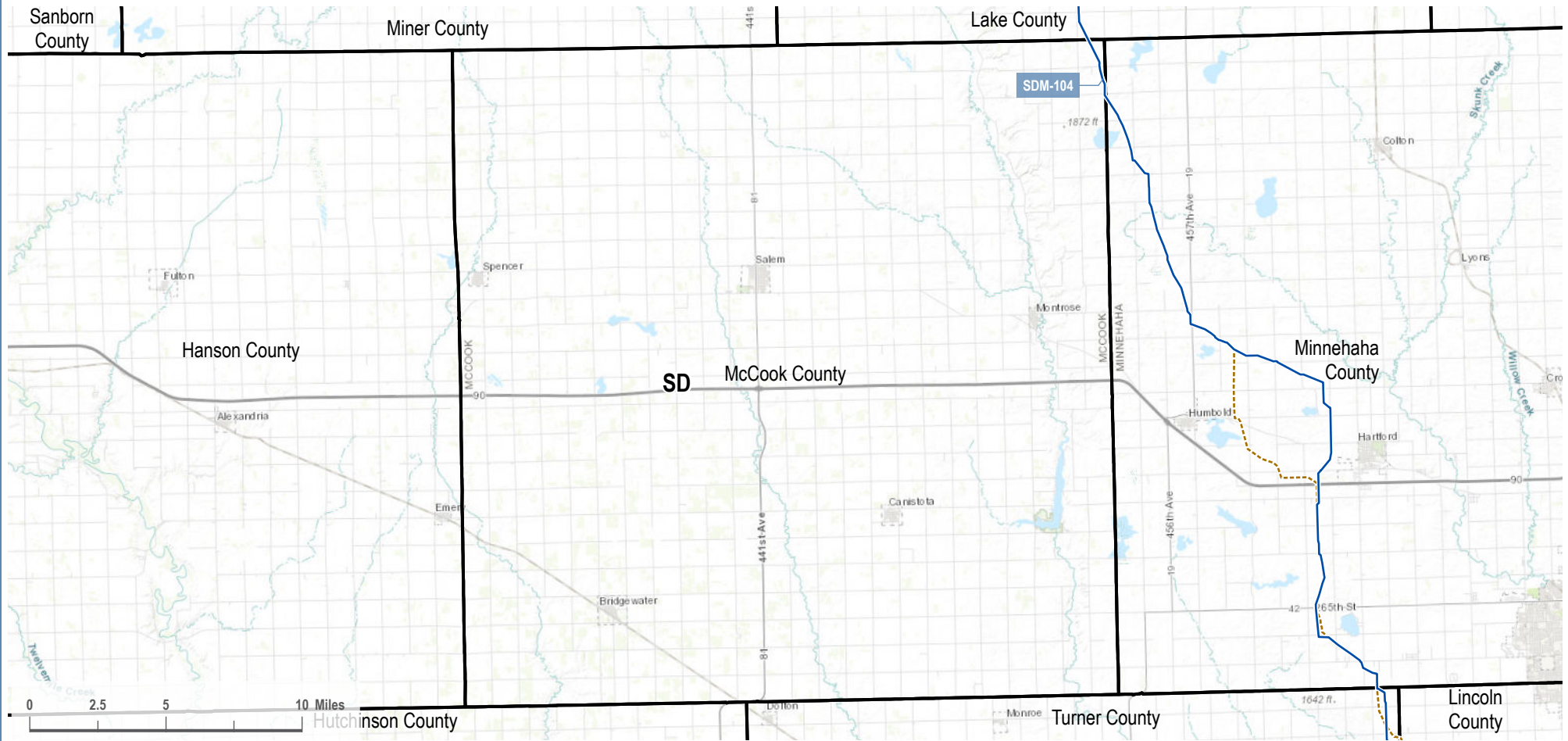
Scale:  
 1 : 357,000  
 1 inch equals 5.63 miles

Sheet:  
 3  
 3 of 18

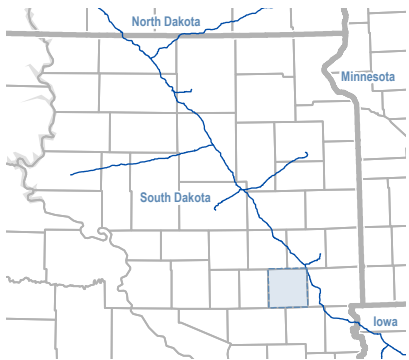
Projection:  
 Transverse Mercator  
 NAD 1983 UTM Zone 14N

Drawing Number:  
 1001-06-009  
 Revision 0

# ROUTE COMPARISON MAP - MCCOOK COUNTY, SD



## VICINITY MAP



## LEGEND

- Proposed Project Route (as of 2022-07-15)
- - - Previous Project Route (filed 2022-02-07)

Pipeline Naming Convention  
 [State Abbreviation][Line Designation] - [Line Number]  
 (e.g. SDT-207)  
 -State Abbreviation: Iowa (IA), Minnesota (MN), North Dakota (ND), South Dakota (SD)  
 -Line Designation: Lateral (L), Main (M), Trunk (T)  
 -Line Number: 3-digit series



## PREPARED BY

### Summit Carbon Solutions

2321 North Loop Drive, Suite 221  
 Ames, Iowa 50010  
 United States of America

[www.summitcarbonsolutions.com](http://www.summitcarbonsolutions.com)



## REVISIONS

Date: 2022-10-05 Revised by: GS Checked by: PD

0 - Issued for SDPUC Application

Date: Revised by: Checked by:

## MIDWEST CARBON EXPRESS PROJECT

Figure Title:

Route Comparison Map - McCook County, SD

Figure Number:

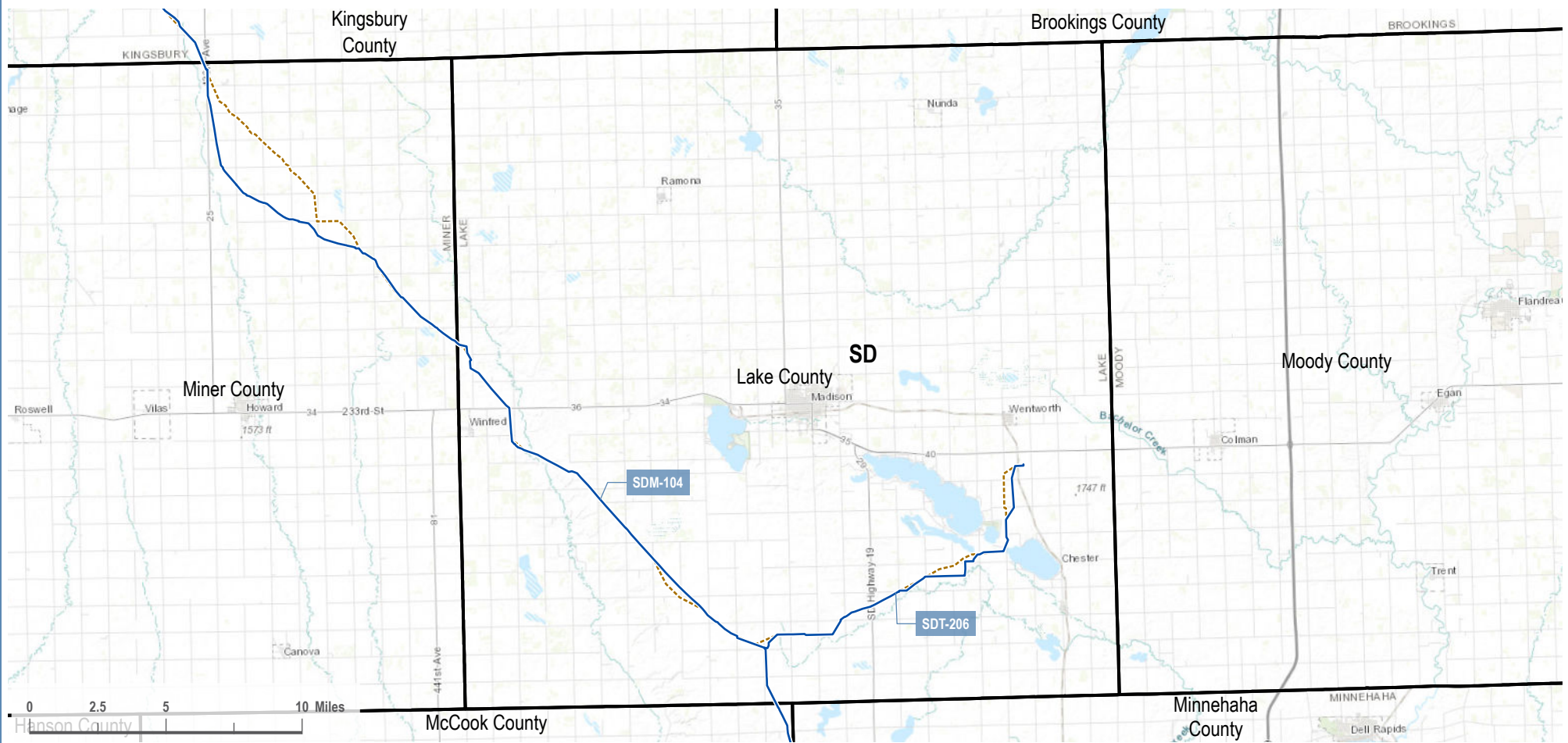
Scale:  
 1 : 349,000  
 1 inch equals 5.51 miles

Sheet:  
 4  
 4 of 18

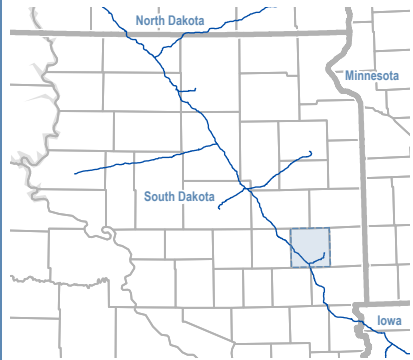
Projection:  
 Transverse Mercator  
 NAD 1983 UTM Zone 14N

Drawing Number:  
 1001-06-009  
 Revision 0

ROUTE COMPARISON MAP - LAKE COUNTY, SD



VICINITY MAP



LEGEND

- Proposed Project Route (as of 2022-07-15)
- - - Previous Project Route (filed 2022-02-07)

Pipeline Naming Convention  
[State Abbreviation][Line Designation] - [Line Number]  
(e.g. SDT-207)  
-State Abbreviation: Iowa (IA), Minnesota (MN), North Dakota (ND), South Dakota (SD)  
-Line Designation: Lateral (L), Main (M), Trunk (T)  
-Line Number: 3-digit series



PREPARED BY

**Summit Carbon Solutions**  
2321 North Loop Drive, Suite 221  
Ames, Iowa 50010  
United States of America  
[www.summitcarbonsolutions.com](http://www.summitcarbonsolutions.com)



REVISIONS

Date: 2022-10-05	Revised by: GS	Checked by: PD
0 - Issued for SDPUC Application		
Date:	Revised by:	Checked by:

MIDWEST CARBON EXPRESS PROJECT

Figure Title:  
**Route Comparison Map - Lake County, SD**

Figure Number:

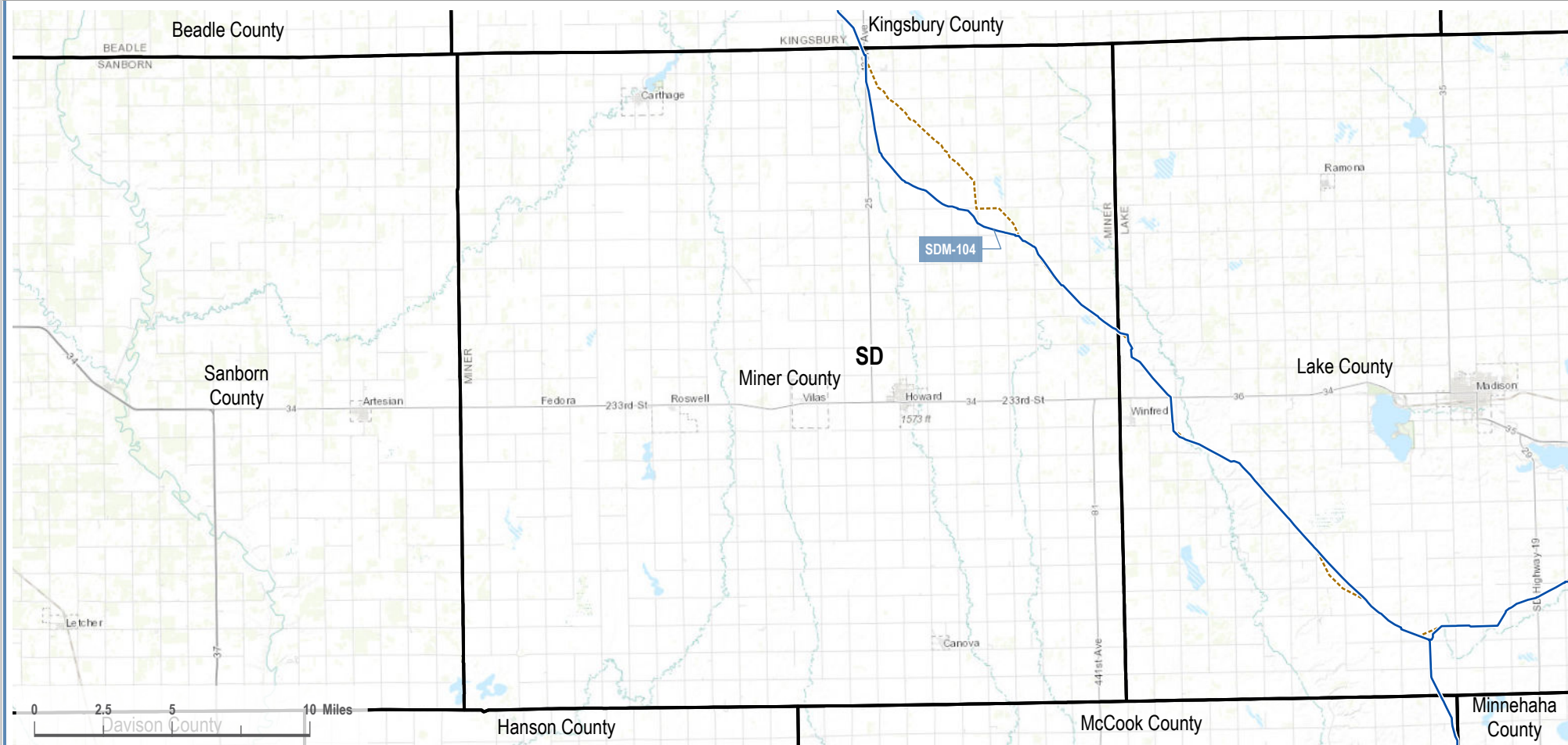
Scale:  
**1 : 349,000**  
1 inch equals 5.51 miles

Projection:  
**Transverse Mercator**  
NAD 1983 UTM Zone 14N

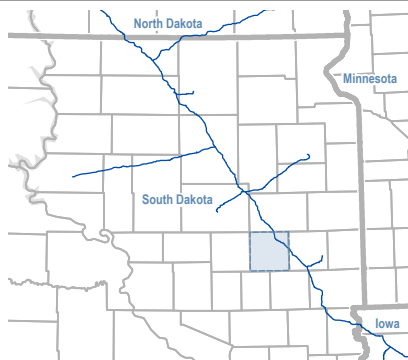
Sheet:  
**5**  
5 of 18

Drawing Number:  
**1001-06-009**  
Revision 0

# ROUTE COMPARISON MAP - MINER COUNTY, SD



## VICINITY MAP



## LEGEND

- Proposed Project Route (as of 2022-07-15)
- - - Previous Project Route (filed 2022-02-07)

Pipeline Naming Convention  
 [State Abbreviation][Line Designation] - [Line Number]  
 (e.g. SDT-207)  
 -State Abbreviation: Iowa (IA), Minnesota (MN), North Dakota (ND), South Dakota (SD)  
 -Line Designation: Lateral (L), Main (M), Trunk (T)  
 -Line Number: 3-digit series



## PREPARED BY

### Summit Carbon Solutions

2321 North Loop Drive, Suite 221  
 Ames, Iowa 50010  
 United States of America

[www.summitcarbonsolutions.com](http://www.summitcarbonsolutions.com)



## REVISIONS

Date: 2022-10-05 Revised by: GS Checked by: PD

0 - Issued for SDPUC Application

Date: Revised by: Checked by:

## MIDWEST CARBON EXPRESS PROJECT

Figure Title:

Route Comparison Map - Miner County, SD

Figure Number:

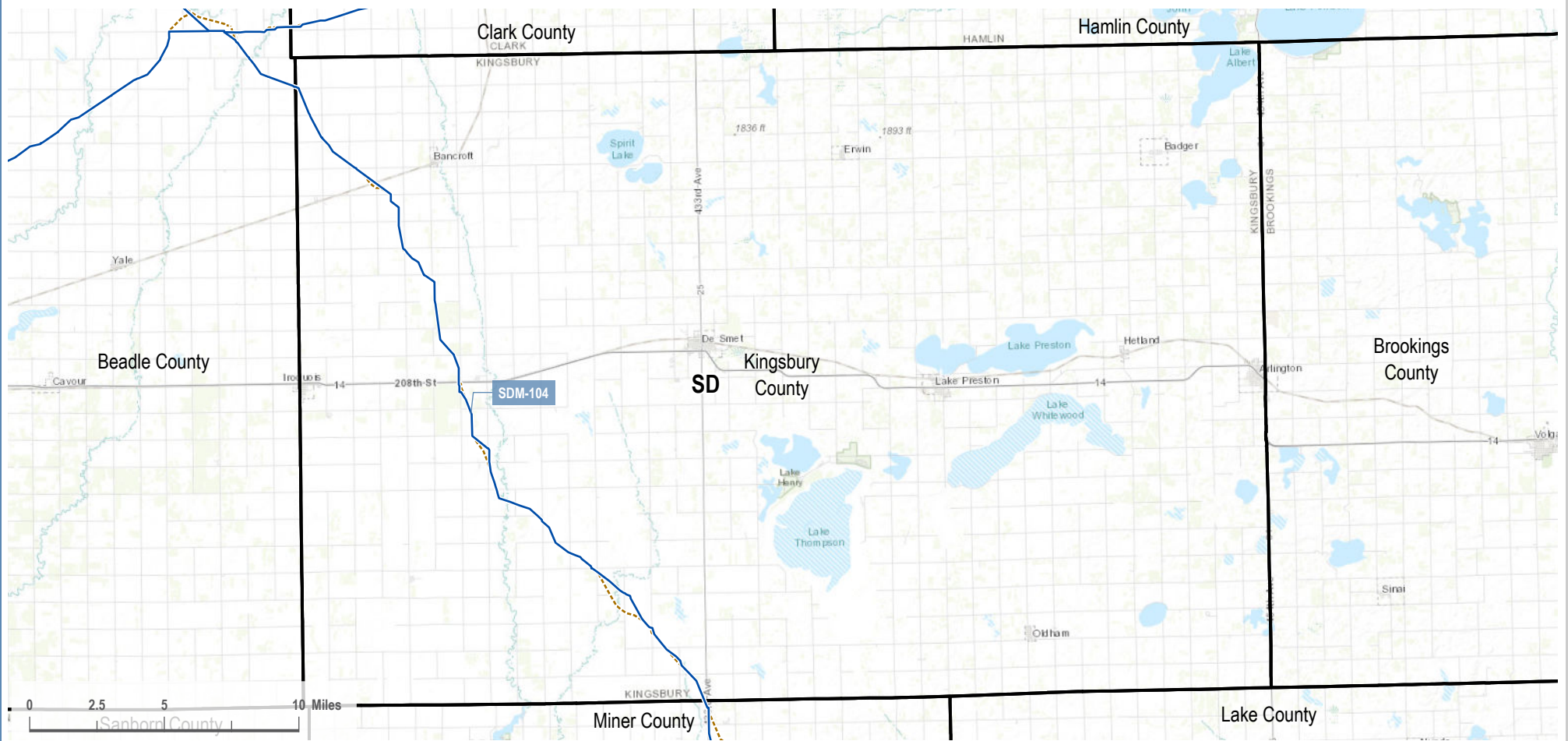
Scale:  
 1 : 346,000  
 1 inch equals 5.46 miles

Sheet:  
 6  
 6 of 18

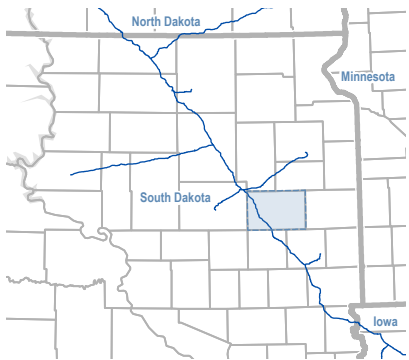
Projection:  
 Transverse Mercator  
 NAD 1983 UTM Zone 14N

Drawing Number:  
 1001-06-009  
 Revision 0

# ROUTE COMPARISON MAP - KINGSBURY COUNTY, SD



## VICINITY MAP



## LEGEND

- Proposed Project Route (as of 2022-07-15)
- - - Previous Project Route (filed 2022-02-07)

Pipeline Naming Convention  
 [State Abbreviation][Line Designation] - [Line Number]  
 (e.g. SDT-207)  
 -State Abbreviation: Iowa (IA), Minnesota (MN), North Dakota (ND), South Dakota (SD)  
 -Line Designation: Lateral (L), Main (M), Trunk (T)  
 -Line Number: 3-digit series



## PREPARED BY

### Summit Carbon Solutions

2321 North Loop Drive, Suite 221  
 Ames, Iowa 50010  
 United States of America

[www.summitcarbonsolutions.com](http://www.summitcarbonsolutions.com)



## REVISIONS

Date: 2022-10-05 Revised by: GS Checked by: PD  
 0 - Issued for SDPUC Application

Date: Revised by: Checked by:

## MIDWEST CARBON EXPRESS PROJECT

Figure Title:

Route Comparison Map - Kingsbury County, SD

Figure Number:

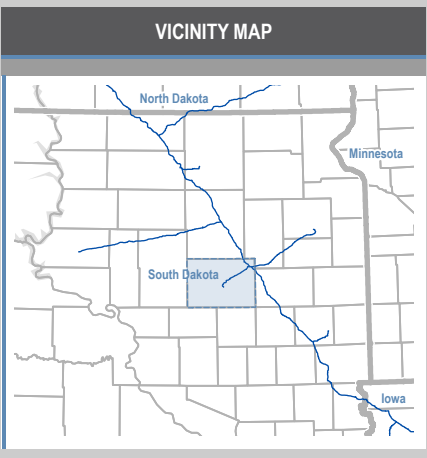
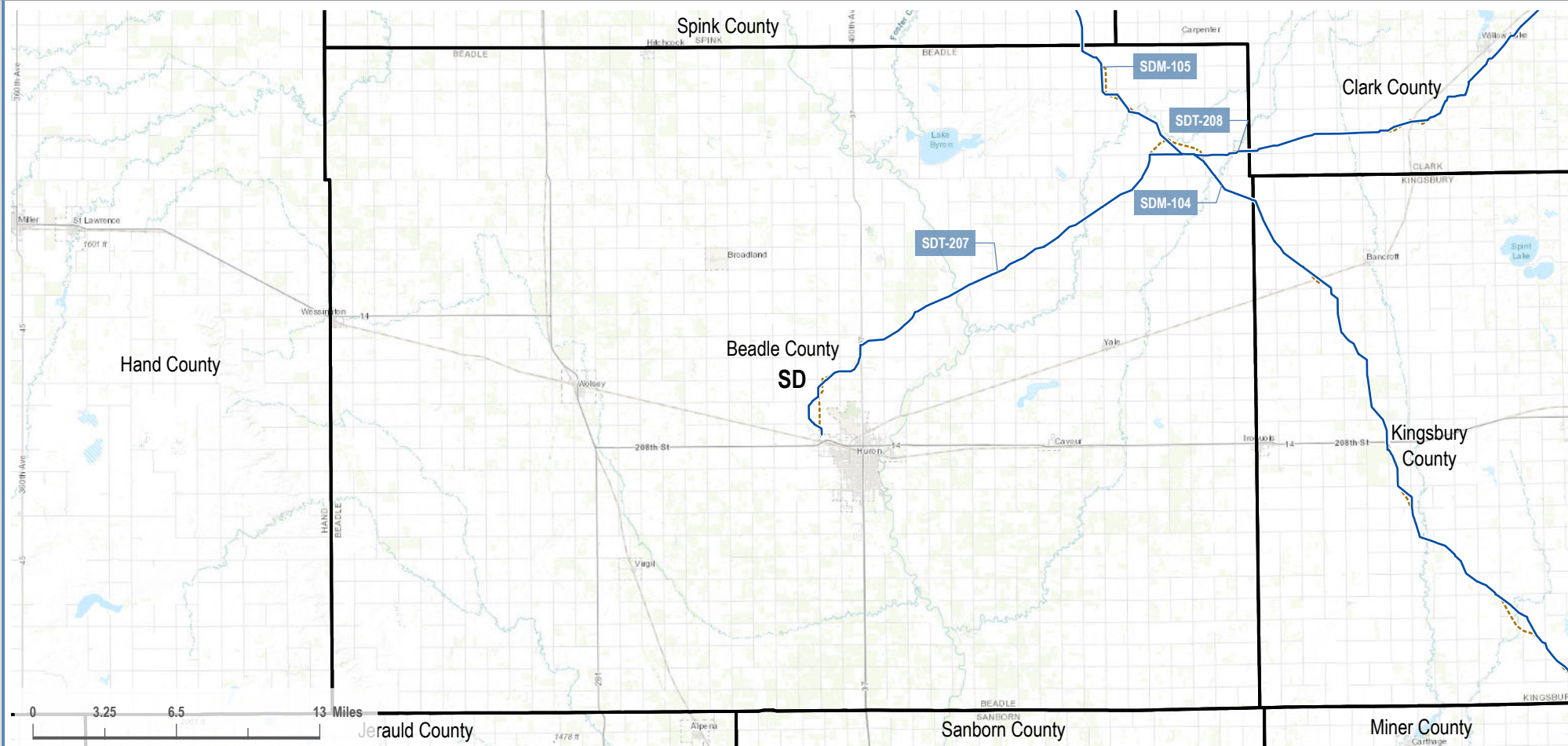
Scale:  
 1 : 352,000  
 1 inch equals 5.56 miles

Sheet:  
 7  
 7 of 18

Projection:  
 Transverse Mercator  
 NAD 1983 UTM Zone 14N

Drawing Number:  
 1001-06-009  
 Revision 0

# ROUTE COMPARISON MAP - BEADLE COUNTY, SD



### LEGEND

- Proposed Project Route (as of 2022-07-15)
- Previous Project Route (filed 2022-02-07)

Pipeline Naming Convention  
 [State Abbreviation][Line Designation] - [Line Number]  
 (e.g. SDT-207)  
 -State Abbreviation: Iowa (IA), Minnesota (MN), North Dakota (ND), South Dakota (SD)  
 -Line Designation: Lateral (L), Main (M), Trunk (T)  
 -Line Number: 3-digit series

### PREPARED BY

**Summit Carbon Solutions**  
 2321 North Loop Drive, Suite 221  
 Ames, Iowa 50010  
 United States of America  
[www.summitcarbonsolutions.com](http://www.summitcarbonsolutions.com)

### REVISIONS

Date	Revised by	Checked by
2022-10-05	GS	PD
<b>0 - Issued for SDPUC Application</b>		

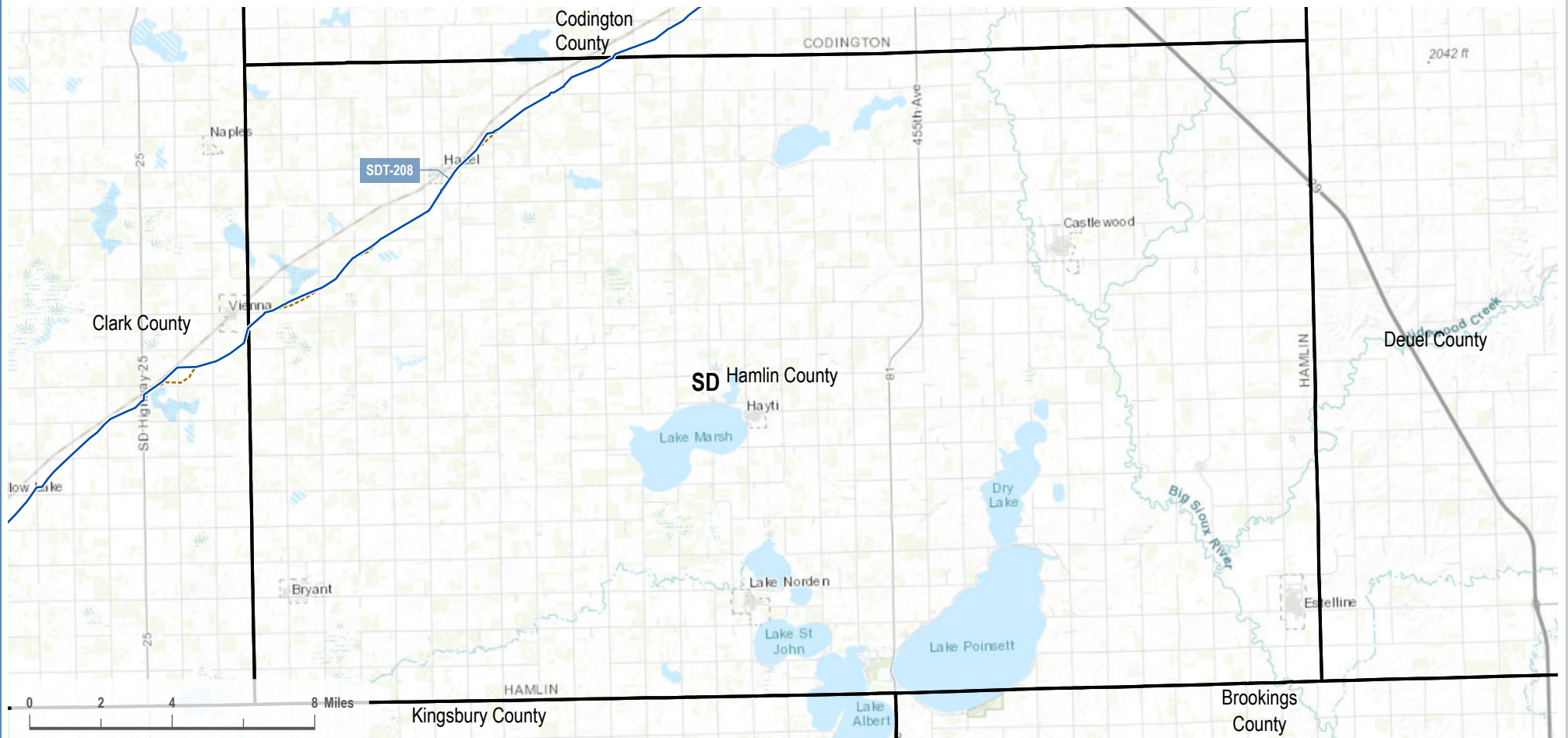
### MIDWEST CARBON EXPRESS PROJECT

Figure Title:  
**Route Comparison Map - Beadle County, SD**

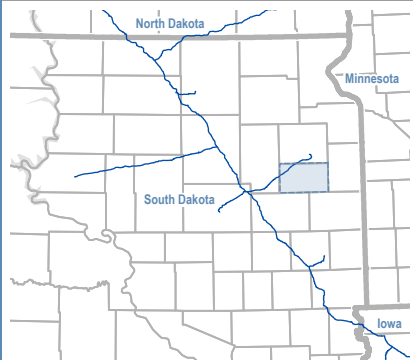
Figure Number:

<b>Scale:</b> <b>1 : 433,000</b> 1 inch equals 6.83 miles	<b>Projection:</b> <b>Transverse Mercator</b> NAD 1983 UTM Zone 14N
<b>Sheet:</b> <b>8</b> 8 of 18	<b>Drawing Number:</b> <b>1001-06-009</b> Revision 0

# ROUTE COMPARISON MAP - HAMLIN COUNTY, SD



## VICINITY MAP



## LEGEND

- Proposed Project Route (as of 2022-07-15)
- - - Previous Project Route (filed 2022-02-07)

Pipeline Naming Convention  
 [State Abbreviation][Line Designation] - [Line Number]  
 (e.g. SDT-207)  
 -State Abbreviation: Iowa (IA), Minnesota (MN), North Dakota (ND), South Dakota (SD)  
 -Line Designation: Lateral (L), Main (M), Trunk (T)  
 -Line Number: 3-digit series



## PREPARED BY

### Summit Carbon Solutions

2321 North Loop Drive, Suite 221  
 Ames, Iowa 50010  
 United States of America

[www.summitcarbonsolutions.com](http://www.summitcarbonsolutions.com)



## REVISIONS

Date: 2022-10-05 Revised by: GS Checked by: PD

0 - Issued for SDPUC Application

Date: Revised by: Checked by:

## MIDWEST CARBON EXPRESS PROJECT

Figure Title:

Route Comparison Map - Hamlin County, SD

Figure Number:

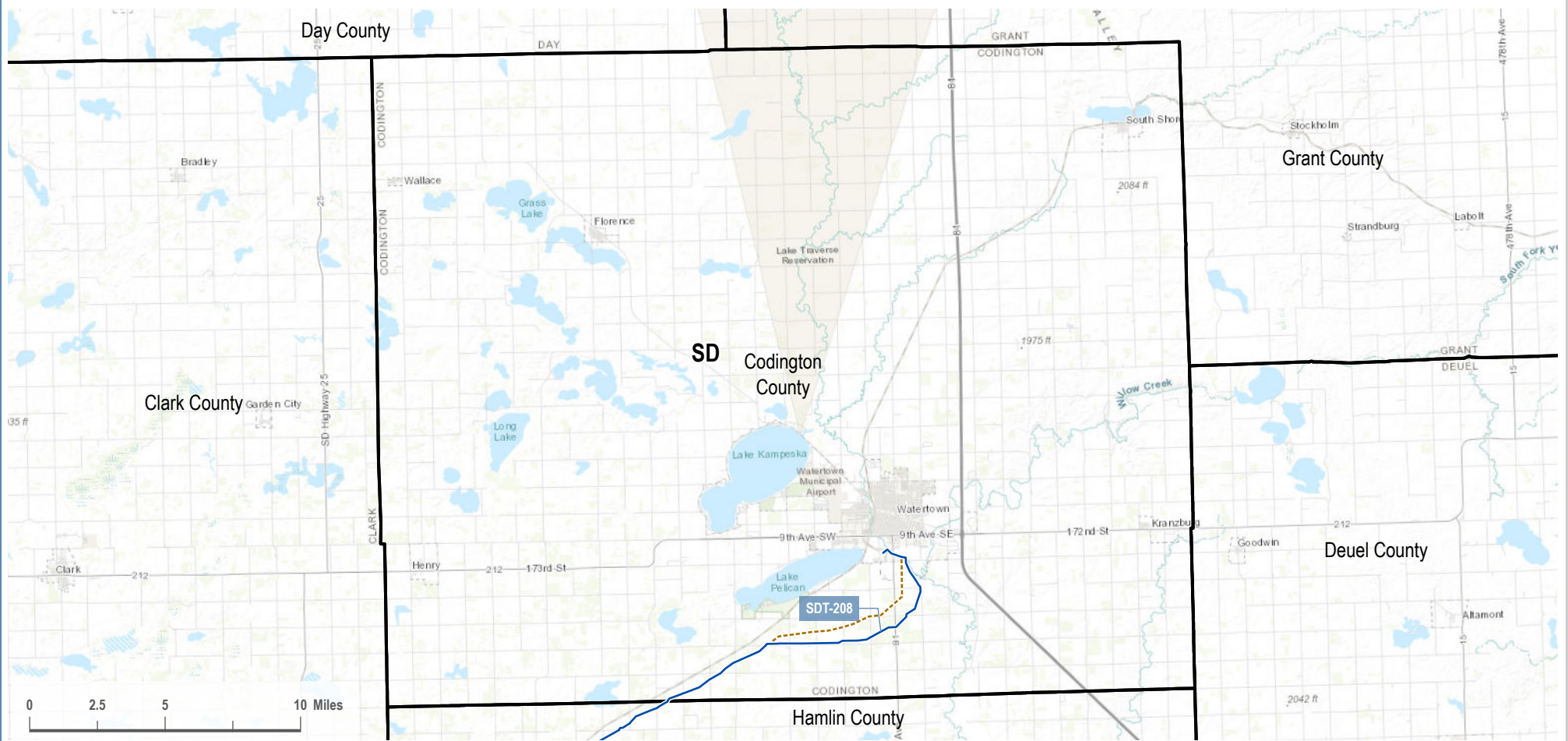
Scale:  
 1 : 266,000  
 1 inch equals 4.2 miles

Sheet:  
 9  
 9 of 18

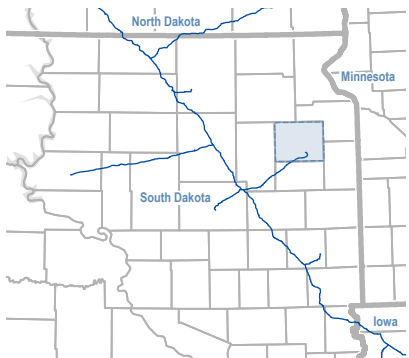
Projection:  
 Transverse Mercator  
 NAD 1983 UTM Zone 14N

Drawing Number:  
 1001-06-009  
 Revision 0

# ROUTE COMPARISON MAP - CODINGTON COUNTY, SD



## VICINITY MAP



## LEGEND

- Proposed Project Route (as of 2022-07-15)
- - - Previous Project Route (filed 2022-02-07)

Pipeline Naming Convention  
 [State Abbreviation][Line Designation] - [Line Number]  
 (e.g. SDT-207)  
 -State Abbreviation: Iowa (IA), Minnesota (MN), North Dakota (ND), South Dakota (SD)  
 -Line Designation: Lateral (L), Main (M), Trunk (T)  
 -Line Number: 3-digit series



## PREPARED BY

### Summit Carbon Solutions

2321 North Loop Drive, Suite 221  
 Ames, Iowa 50010  
 United States of America

[www.summitcarbonsolutions.com](http://www.summitcarbonsolutions.com)



## REVISIONS

Date: 2022-10-05 Revised by: GS Checked by: PD

0 - Issued for SDPUC Application

Date: Revised by: Checked by:

## MIDWEST CARBON EXPRESS PROJECT

Figure Title:

Route Comparison Map - Codington County, SD

Figure Number:

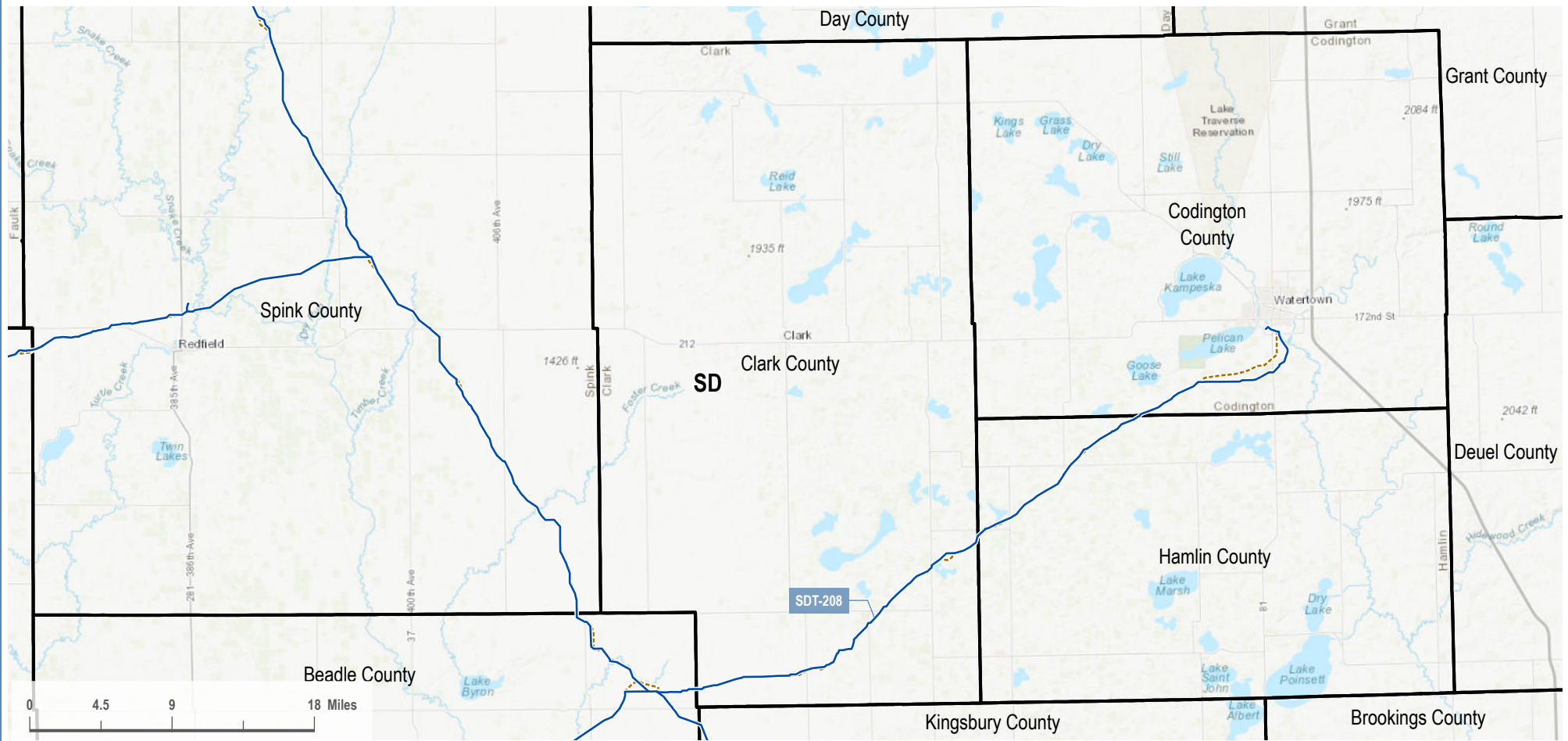
Scale:  
 1 : 350,000  
 1 inch equals 5.52 miles

Sheet:  
 10  
 10 of 18

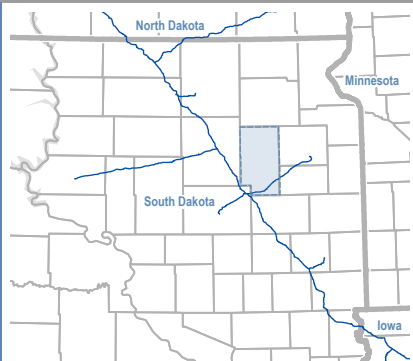
Projection:  
 Transverse Mercator  
 NAD 1983 UTM Zone 14N

Drawing Number:  
 1001-06-009  
 Revision 0

# ROUTE COMPARISON MAP - CLARK COUNTY, SD



## VICINITY MAP



## LEGEND

- Proposed Project Route (as of 2022-07-15)
- - - Previous Project Route (filed 2022-02-07)

Pipeline Naming Convention  
 [State Abbreviation][Line Designation] - [Line Number]  
 (e.g. SDT-207)  
 -State Abbreviation: Iowa (IA), Minnesota (MN), North Dakota (ND), South Dakota (SD)  
 -Line Designation: Lateral (L), Main (M), Trunk (T)  
 -Line Number: 3-digit series



## PREPARED BY

### Summit Carbon Solutions

2321 North Loop Drive, Suite 221  
 Ames, Iowa 50010  
 United States of America

[www.summitcarbonsolutions.com](http://www.summitcarbonsolutions.com)



## REVISIONS

Date: 2022-10-05 Revised by: GS Checked by: PD  
 0 - Issued for SDPUC Application

Date: Revised by: Checked by:

## MIDWEST CARBON EXPRESS PROJECT

Figure Title:

Route Comparison Map - Clark County, SD

Figure Number:

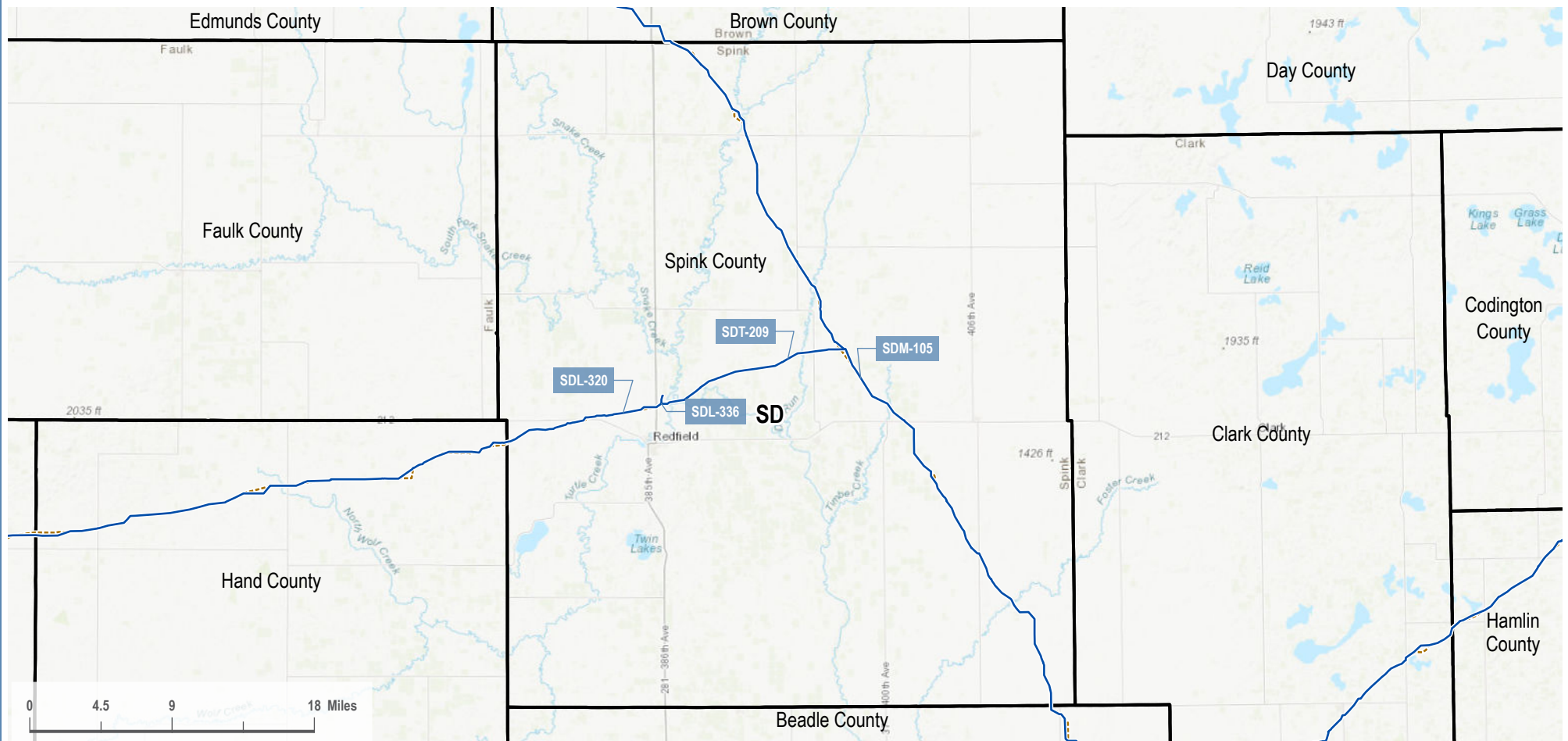
Scale:  
 1 : 601,000  
 1 inch equals 9.49 miles

Sheet:  
 11  
 11 of 18

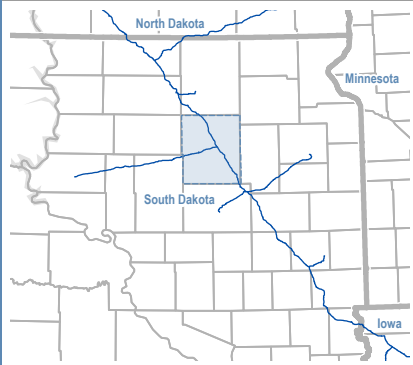
Projection:  
 Transverse Mercator  
 NAD 1983 UTM Zone 14N

Drawing Number:  
 1001-06-009  
 Revision 0

# ROUTE COMPARISON MAP - SPINK COUNTY, SD



## VICINITY MAP



## LEGEND

- Proposed Project Route (as of 2022-07-15)
  - - - Previous Project Route (filed 2022-02-07)
- Pipeline Naming Convention  
 [State Abbreviation][Line Designation] - [Line Number]  
 (e.g. SDT-207)  
 -State Abbreviation: Iowa (IA), Minnesota (MN), North Dakota (ND), South Dakota (SD)  
 -Line Designation: Lateral (L), Main (M), Trunk (T)  
 -Line Number: 3-digit series



## PREPARED BY

**Summit Carbon Solutions**  
 2321 North Loop Drive, Suite 221  
 Ames, Iowa 50010  
 United States of America  
[www.summitcarbonsolutions.com](http://www.summitcarbonsolutions.com)



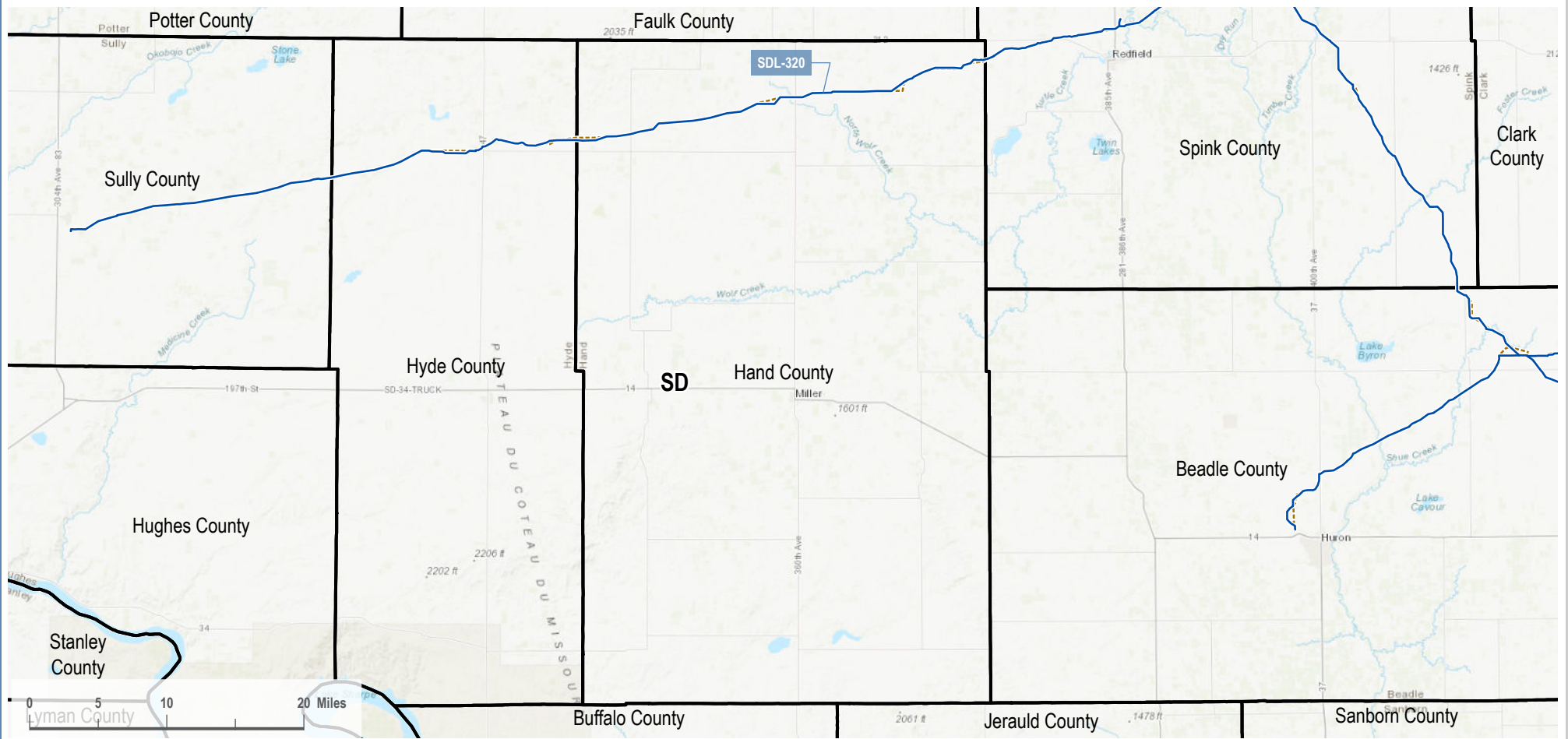
## REVISIONS

Date: 2022-10-05	Revised by: GS	Checked by: PD
0 - Issued for SDPUC Application		
Date:	Revised by:	Checked by:

## MIDWEST CARBON EXPRESS PROJECT

Figure Title: <b>Route Comparison Map - Spink County, SD</b>	
Figure Number:	
Scale: <b>1 : 601,000</b> 1 inch equals 9.49 miles	Projection: <b>Transverse Mercator</b> NAD 1983 UTM Zone 14N
Sheet: <b>12</b> 12 of 18	Drawing Number: <b>1001-06-009</b> Revision 0

# ROUTE COMPARISON MAP - HAND COUNTY, SD



## VICINITY MAP



## LEGEND

- Proposed Project Route (as of 2022-07-15)
- - - Previous Project Route (filed 2022-02-07)

Pipeline Naming Convention  
 [State Abbreviation][Line Designation] - [Line Number]  
 (e.g. SDT-207)  
 -State Abbreviation: Iowa (IA), Minnesota (MN), North Dakota (ND), South Dakota (SD)  
 -Line Designation: Lateral (L), Main (M), Trunk (T)  
 -Line Number: 3-digit series



## PREPARED BY

### Summit Carbon Solutions

2321 North Loop Drive, Suite 221  
 Ames, Iowa 50010  
 United States of America

[www.summitcarbonsolutions.com](http://www.summitcarbonsolutions.com)



## REVISIONS

Date: 2022-10-05 Revised by: GS Checked by: PD

0 - Issued for SDPUC Application

Date: Revised by: Checked by:

## MIDWEST CARBON EXPRESS PROJECT

Figure Title:

Route Comparison Map - Hand County, SD

Figure Number:

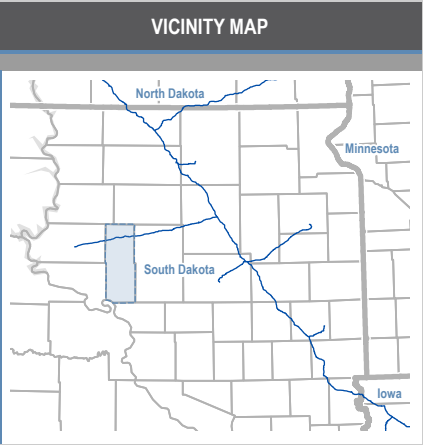
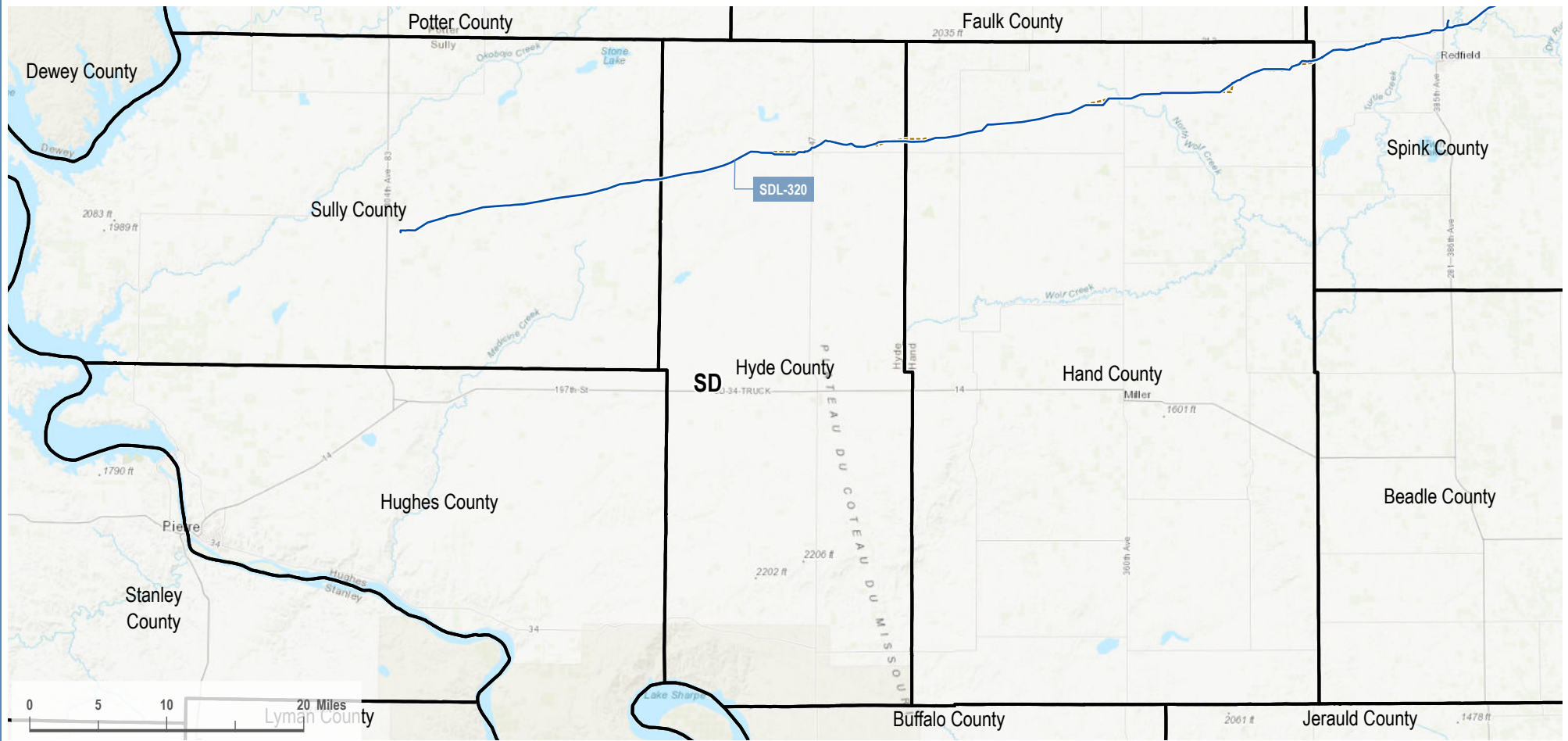
Scale:  
 1 : 691,000  
 1 inch equals 10.91 miles

Sheet:  
 13  
 13 of 18

Projection:  
 Transverse Mercator  
 NAD 1983 UTM Zone 14N

Drawing Number:  
 1001-06-009  
 Revision 0

ROUTE COMPARISON MAP - HYDE COUNTY, SD



**LEGEND**

- Proposed Project Route (as of 2022-07-15)
- - - Previous Project Route (filed 2022-02-07)

Pipeline Naming Convention  
[State Abbreviation][Line Designation] - [Line Number]  
(e.g. SDT-207)  
-State Abbreviation: Iowa (IA), Minnesota (MN), North Dakota (ND), South Dakota (SD)  
-Line Designation: Lateral (L), Main (M), Trunk (T)  
-Line Number: 3-digit series

**PREPARED BY**

**Summit Carbon Solutions**  
2321 North Loop Drive, Suite 221  
Ames, Iowa 50010  
United States of America  
[www.summitcarbonsolutions.com](http://www.summitcarbonsolutions.com)

**REVISIONS**

Date: 2022-10-05	Revised by: GS	Checked by: PD
0 - Issued for SDPUC Application		
Date:	Revised by:	Checked by:

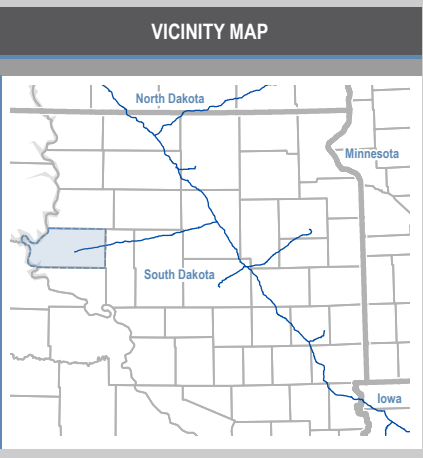
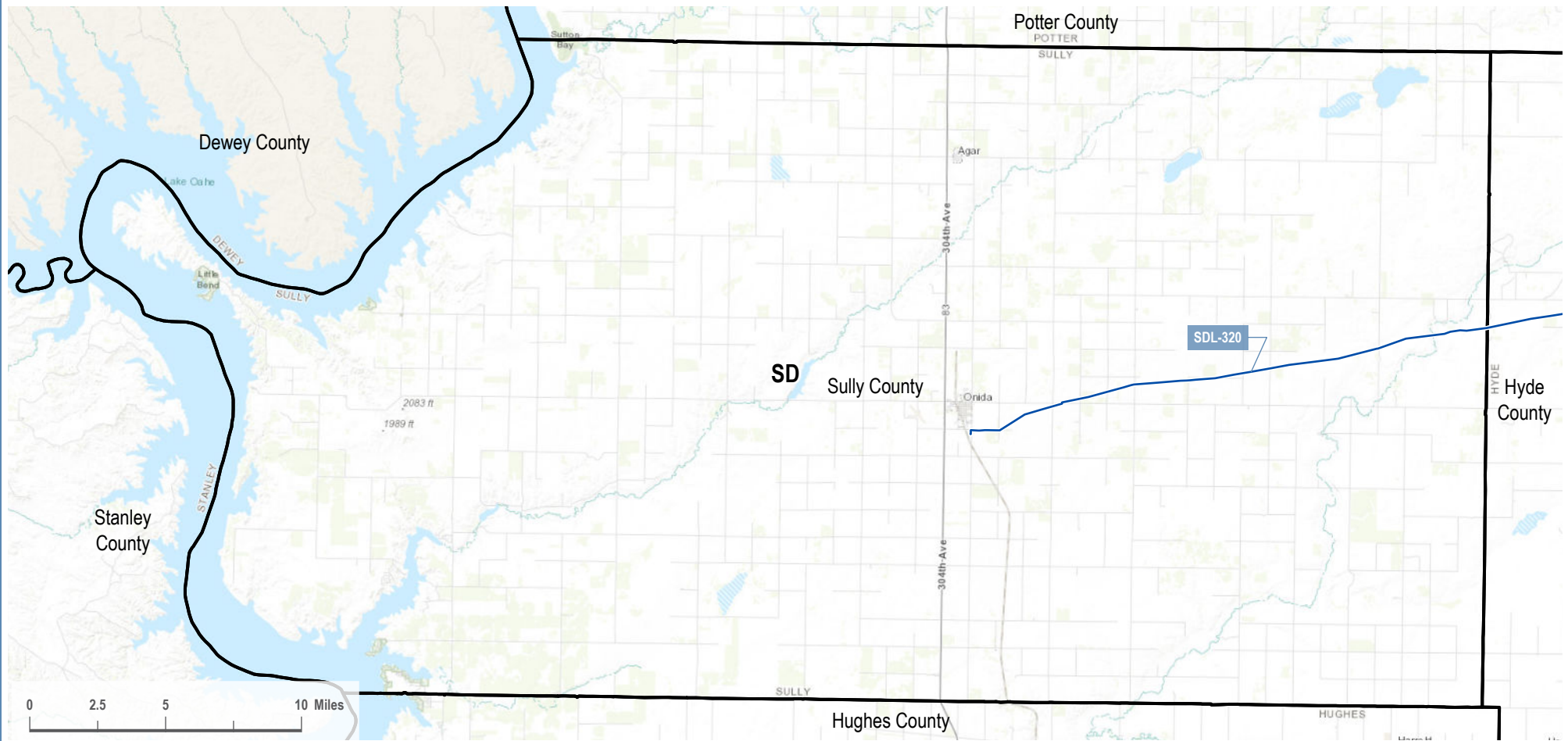
**MIDWEST CARBON EXPRESS PROJECT**

Figure Title:  
**Route Comparison Map - Hyde County, SD**

Figure Number:

Scale: <b>1 : 694,000</b> 1 inch equals 10.95 miles	Projection: <b>Transverse Mercator</b> NAD 1983 UTM Zone 14N
Sheet: <b>14</b> 14 of 18	Drawing Number: <b>1001-06-009</b> Revision 0

# ROUTE COMPARISON MAP - SULLY COUNTY, SD



### LEGEND

- Proposed Project Route (as of 2022-07-15)
- - - Previous Project Route (filed 2022-02-07)

Pipeline Naming Convention  
 [State Abbreviation][Line Designation] - [Line Number]  
 (e.g. SDT-207)  
 -State Abbreviation: Iowa (IA), Minnesota (MN), North Dakota (ND), South Dakota (SD)  
 -Line Designation: Lateral (L), Main (M), Trunk (T)  
 -Line Number: 3-digit series

### PREPARED BY

**Summit Carbon Solutions**  
 2321 North Loop Drive, Suite 221  
 Ames, Iowa 50010  
 United States of America  
[www.summitcarbonsolutions.com](http://www.summitcarbonsolutions.com)

### REVISIONS

Date:	Revised by:	Checked by:
2022-10-05	GS	PD
<b>0 - Issued for SDPUC Application</b>		

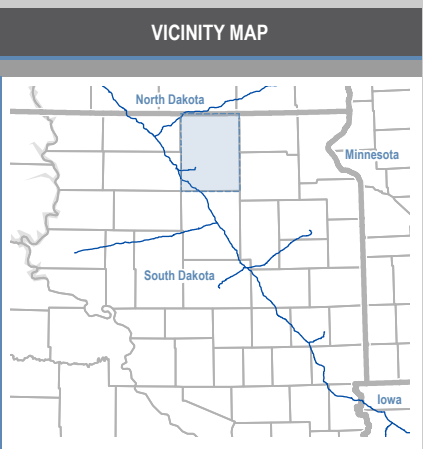
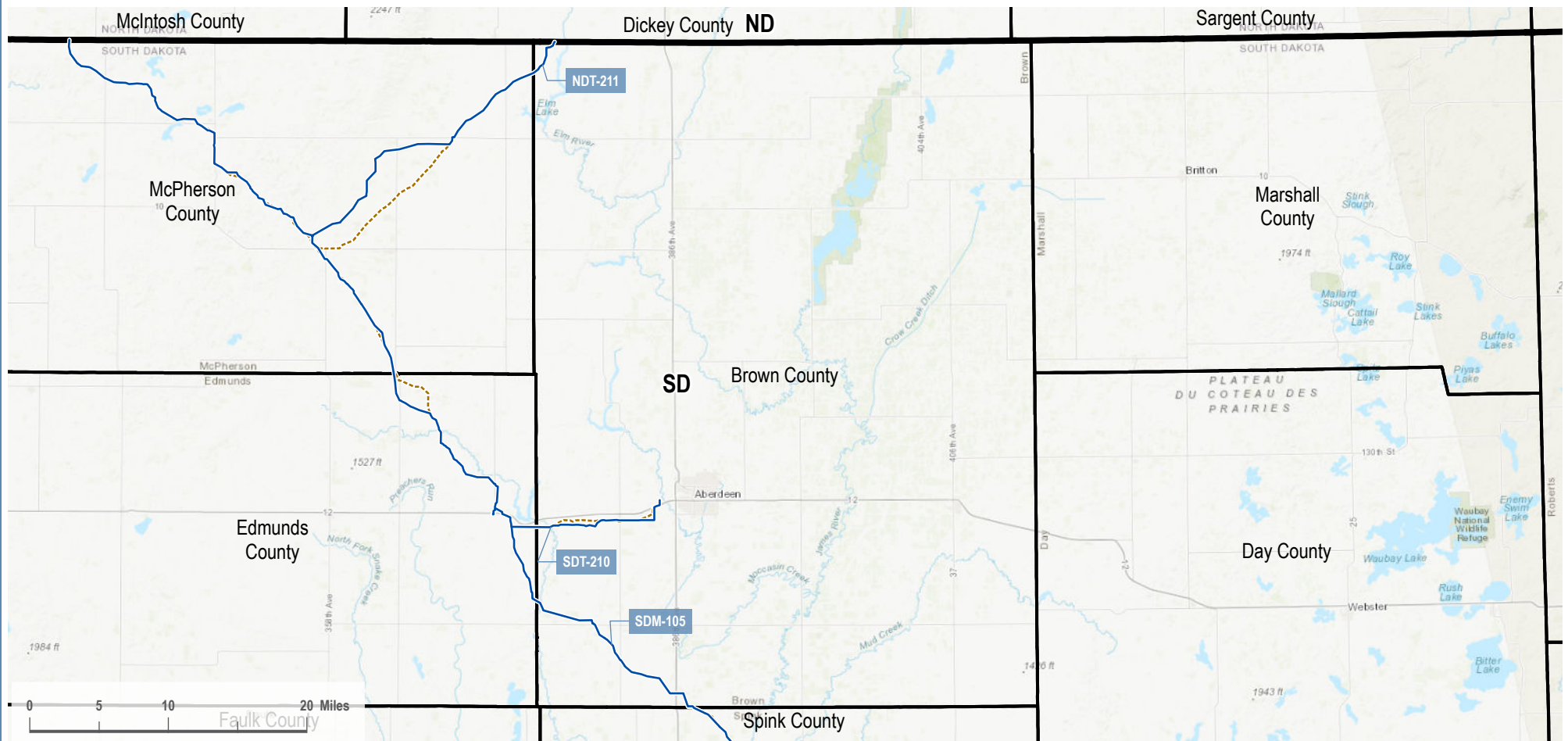
### MIDWEST CARBON EXPRESS PROJECT

Figure Title:  
**Route Comparison Map - Sully County, SD**

Figure Number:

<b>Scale:</b> <b>1 : 350,000</b> 1 inch equals 5.52 miles	<b>Projection:</b> <b>Transverse Mercator</b> NAD 1983 UTM Zone 14N
<b>Sheet:</b> <b>15</b> 15 of 18	<b>Drawing Number:</b> <b>1001-06-009</b> Revision 0

# ROUTE COMPARISON MAP - BROWN COUNTY, SD



### LEGEND

- Proposed Project Route (as of 2022-07-15)
- - - Previous Project Route (filed 2022-02-07)

Pipeline Naming Convention  
 [State Abbreviation][Line Designation] - [Line Number]  
 (e.g. SDT-207)  
 -State Abbreviation: Iowa (IA), Minnesota (MN), North Dakota (ND), South Dakota (SD)  
 -Line Designation: Lateral (L), Main (M), Trunk (T)  
 -Line Number: 3-digit series

### PREPARED BY

**Summit Carbon Solutions**  
 2321 North Loop Drive, Suite 221  
 Ames, Iowa 50010  
 United States of America  
[www.summitcarbonsolutions.com](http://www.summitcarbonsolutions.com)

### REVISIONS

Date	Revised by	Checked by
2022-10-05	GS	PD
0 - Issued for SDPUC Application		

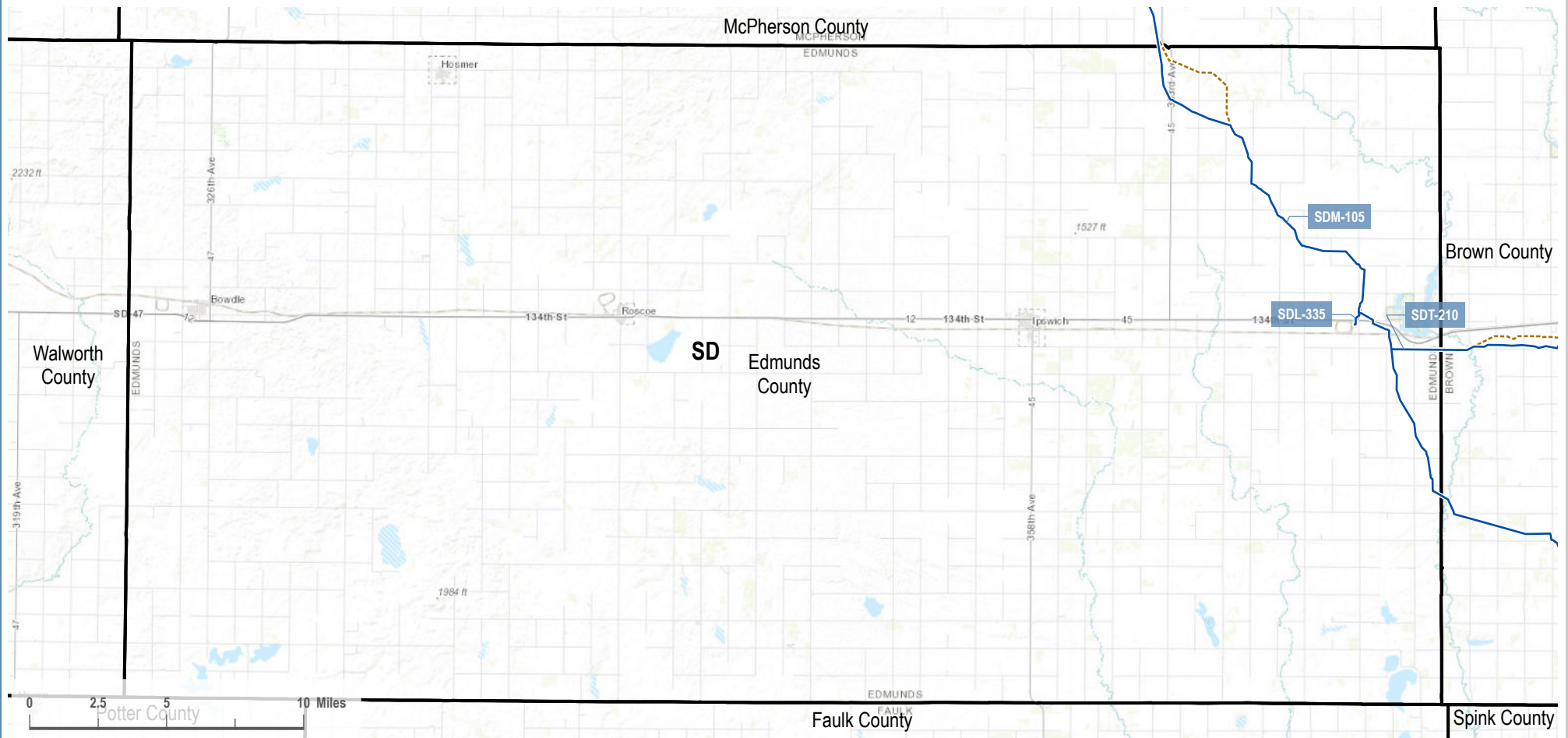
### MIDWEST CARBON EXPRESS PROJECT

Figure Title:  
**Route Comparison Map - Brown County, SD**

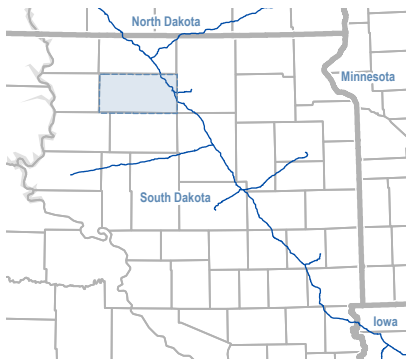
Figure Number:

<b>Scale:</b> <b>1 : 686,000</b> 1 inch equals 10.83 miles	<b>Projection:</b> <b>Transverse Mercator</b> NAD 1983 UTM Zone 14N
<b>Sheet:</b> <b>16</b> 16 of 18	<b>Drawing Number:</b> <b>1001-06-009</b> Revision 0

# ROUTE COMPARISON MAP - EDMUNDS COUNTY, SD



## VICINITY MAP



## LEGEND

- Proposed Project Route (as of 2022-07-15)
- - - Previous Project Route (filed 2022-02-07)

Pipeline Naming Convention  
 [State Abbreviation][Line Designation] - [Line Number]  
 (e.g. SDT-207)  
 -State Abbreviation: Iowa (IA), Minnesota (MN), North Dakota (ND), South Dakota (SD)  
 -Line Designation: Lateral (L), Main (M), Trunk (T)  
 -Line Number: 3-digit series



## PREPARED BY

### Summit Carbon Solutions

2321 North Loop Drive, Suite 221  
 Ames, Iowa 50010  
 United States of America

[www.summitcarbonsolutions.com](http://www.summitcarbonsolutions.com)



## REVISIONS

Date: 2022-10-05 Revised by: GS Checked by: PD

0 - Issued for SDPUC Application

Date: Revised by: Checked by:

## MIDWEST CARBON EXPRESS PROJECT

Figure Title:

Route Comparison Map - Edmunds County, SD

Figure Number:

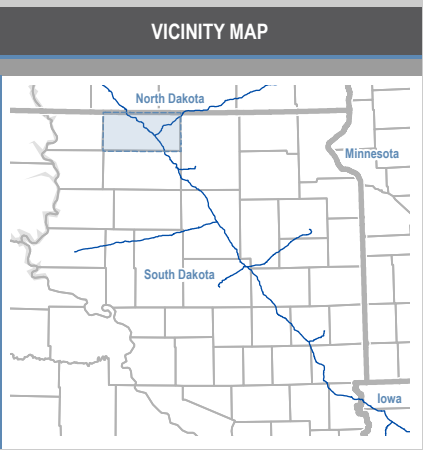
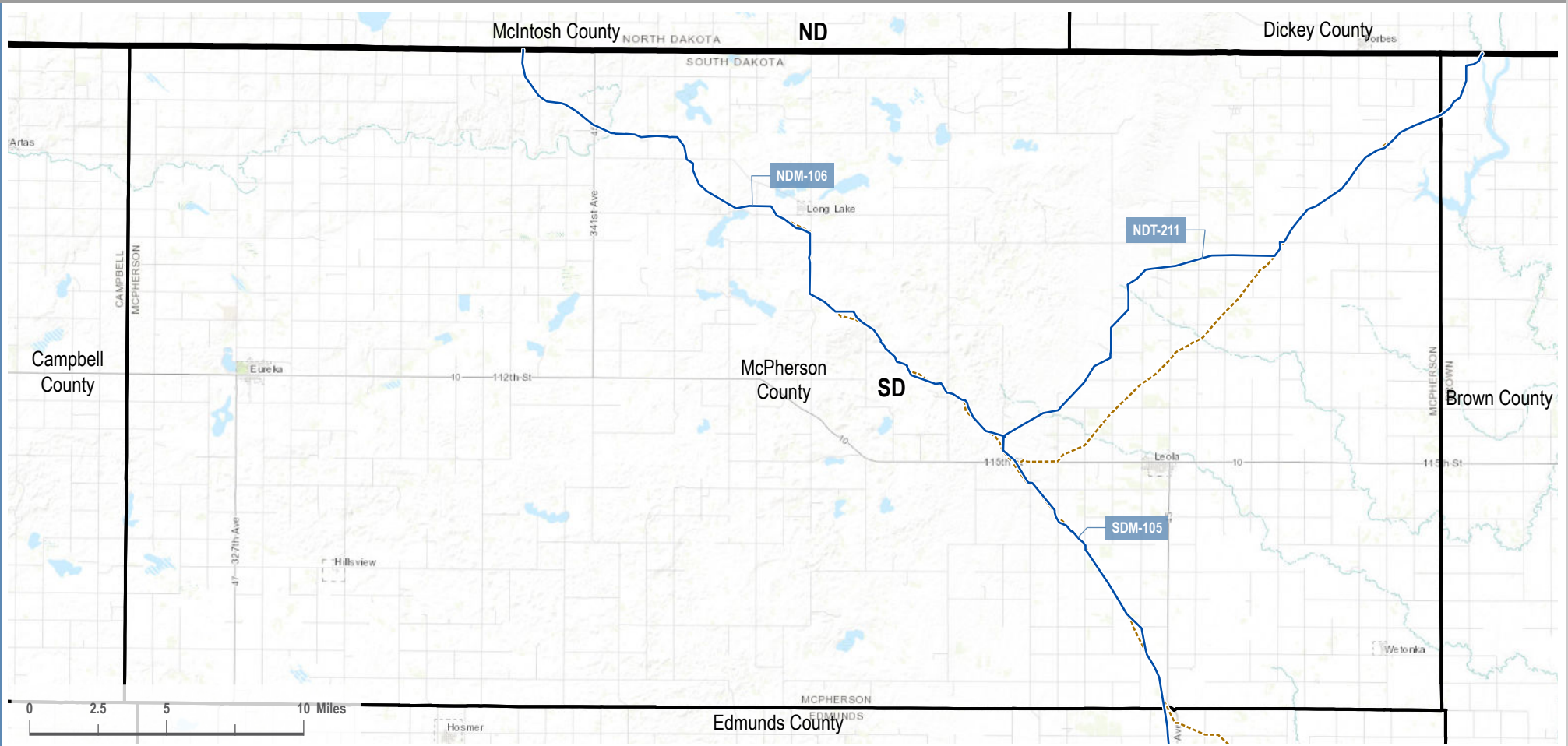
Scale:  
**1 : 346,000**  
 1 inch equals 5.46 miles

Sheet:  
**17**  
 17 of 18

Projection:  
**Transverse Mercator**  
 NAD 1983 UTM Zone 14N

Drawing Number:  
**1001-06-009**  
 Revision 0

# ROUTE COMPARISON MAP - MCPHERSON COUNTY, SD



### LEGEND

- Proposed Project Route (as of 2022-07-15)
- - - Previous Project Route (filed 2022-02-07)

Pipeline Naming Convention  
 [State Abbreviation][Line Designation] - [Line Number]  
 (e.g. SDT-207)  
 -State Abbreviation: Iowa (IA), Minnesota (MN), North Dakota (ND), South Dakota (SD)  
 -Line Designation: Lateral (L), Main (M), Trunk (T)  
 -Line Number: 3-digit series

### PREPARED BY

**Summit Carbon Solutions**  
 2321 North Loop Drive, Suite 221  
 Ames, Iowa 50010  
 United States of America  
[www.summitcarbonsolutions.com](http://www.summitcarbonsolutions.com)

### REVISIONS

Date	Revised by	Checked by
2022-10-05	GS	PD
0 - Issued for SDPUC Application		

### MIDWEST CARBON EXPRESS PROJECT

Figure Title:  
**Route Comparison Map - McPherson County, SD**

Figure Number:

<b>Scale:</b> <b>1 : 346,000</b> 1 inch equals 5.46 miles	<b>Projection:</b> <b>Transverse Mercator</b> NAD 1983 UTM Zone 14N
<b>Sheet:</b> <b>18</b> 18 of 18	<b>Drawing Number:</b> <b>1001-06-009</b> Revision 0