

VICINITY MAP

LEGEND

- Proposed Project Route
- State Line
- County Line

REVISIONS

Date: 2022-07-15	Revised by: PD	Checked by: JS
1A - Issued for Internal Review		
Revised map book with 7/2/2022 route freeze data.		
Date: 2022-10-04	Revised by: GS	Checked by: JS
2 - Re-Issued for SDPUC Application		
Revised pump station and valve locations..		
Date: 2023-06-02	Revised by: DG	Checked by: JS
3 - Re-Issued for SDPUC Application		
Revised map book per client request.		

PREPARED BY

Summit Carbon Solutions

2321 North Loop Drive, Suite 221
Ames, Iowa 50010
United States of America

www.summitcarbonsolutions.com

MIDWEST CARBON EXPRESS PROJECT

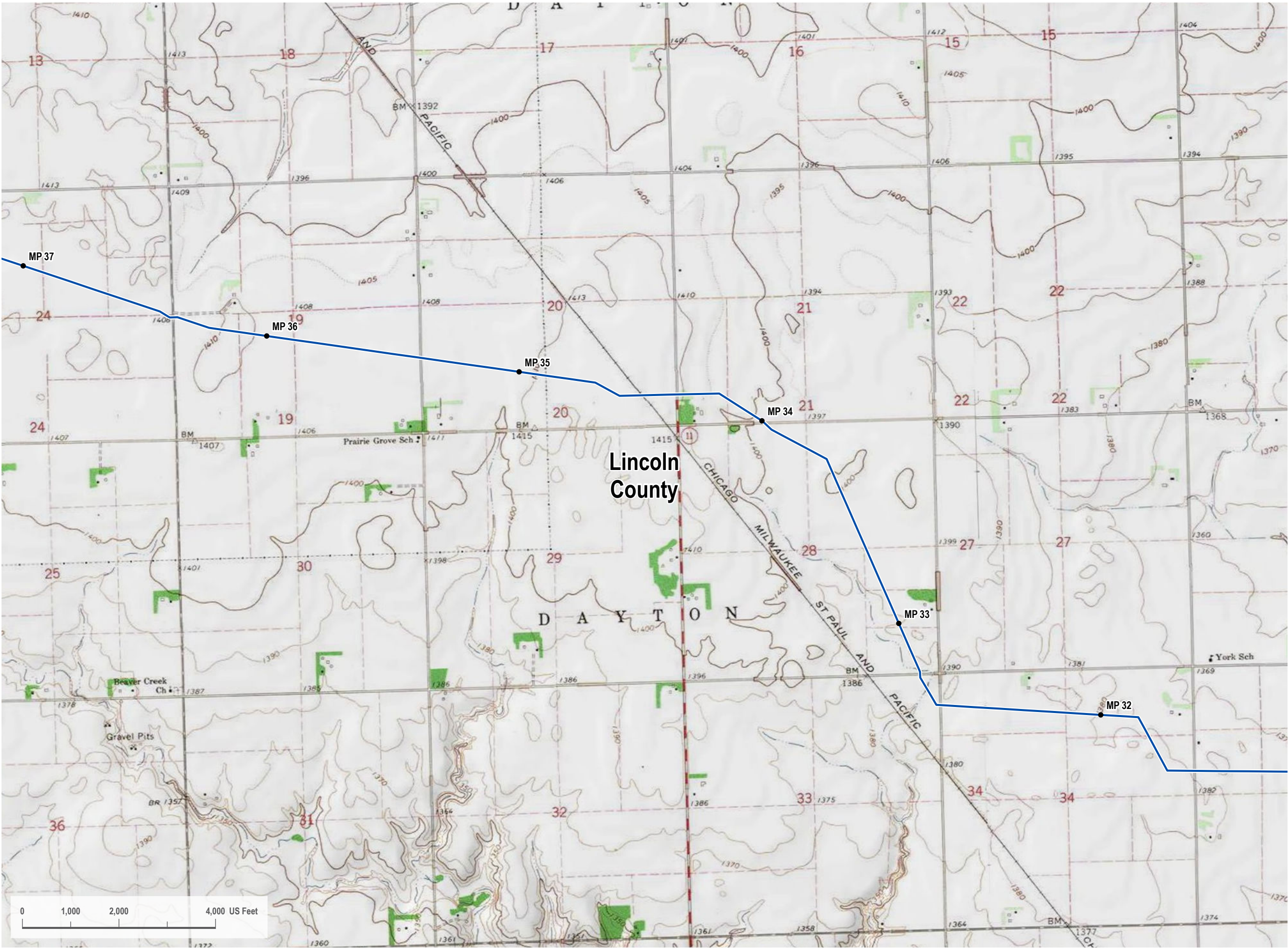
Figure Title:

SD PUC - Topo Map Book
SDM-104

Figure Number:

Appendix 6A

Scale: 1 : 24,000 1 inch equals 2,000 feet	Projection: Transverse Mercator NAD 1983 UTM Zone 14N
Sheet: 1 1 of 109	Drawing Number: 1001-06-003 Revision 3

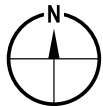


VICINITY MAP



LEGEND

Proposed Project Route



REVISIONS

Date: 2022-07-15	Revised by: PD	Checked by: JS
1A - Issued for Internal Review		
Revised map book with 7/2/2022 route freeze data.		
Date: 2022-10-04	Revised by: GS	Checked by: JS
2 - Re-Issued for SDPUC Application		
Revised pump station and valve locations.		
Date: 2023-06-02	Revised by: DG	Checked by: JS
3 - Re-Issued for SDPUC Application		
Revised map book per client request.		

PREPARED BY

Summit Carbon Solutions
2321 North Loop Drive, Suite 221
Ames, Iowa 50010
United States of America
www.summitcarbonsolutions.com



SUMMIT CARBON
SOLUTIONS

MIDWEST CARBON EXPRESS PROJECT

Figure Title: SD PUC - Topo Map Book SDM-104	
Figure Number: Appendix 6A	
Scale: 1 : 24,000 1 inch equals 2,000 feet	Projection: Transverse Mercator NAD 1983 UTM Zone 14N
Sheet: 2 2 of 109	Drawing Number: 1001-06-003 Revision 3



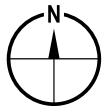
Path: G:\Projects\DAL_21015451-00 - Summit Carbon - MCE Project\0800 GEO\10 Mapping\01 Map Books\06 Regulatory\1001-06-003 South Dakota PUC Topo Map Book - Rev3.aprx

VICINITY MAP



LEGEND

Proposed Project Route



REVISIONS

Date: 2022-07-15	Revised by: PD	Checked by: JS
1A - Issued for Internal Review		
Revised map book with 7/2/2022 route freeze data.		
Date: 2022-10-04	Revised by: GS	Checked by: JS
2 - Re-Issued for SDPUC Application		
Revised pump station and valve locations.		
Date: 2023-06-02	Revised by: DG	Checked by: JS
3 - Re-Issued for SDPUC Application		
Revised map book per client request.		

PREPARED BY

Summit Carbon Solutions
2321 North Loop Drive, Suite 221
Ames, Iowa 50010
United States of America
www.summitcarbonsolutions.com



MIDWEST CARBON EXPRESS PROJECT

Figure Title:
SD PUC - Topo Map Book
SDM-104

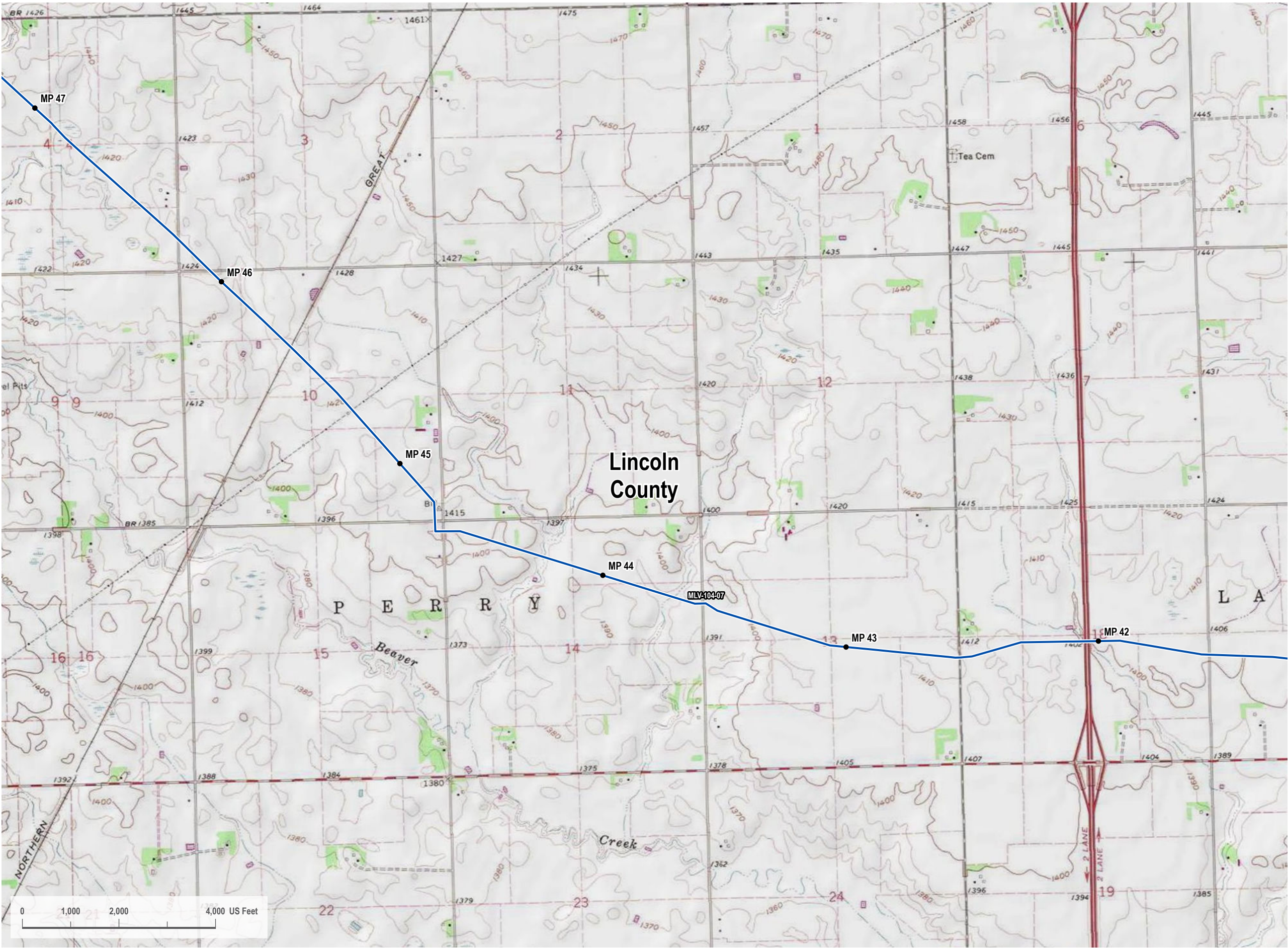
Figure Number:
Appendix 6A

Scale:
1 : 24,000
1 inch equals 2,000 feet

Projection:
Transverse Mercator
NAD 1983 UTM Zone 14N

Sheet:
3
3 of 109

Drawing Number:
1001-06-003
Revision 3



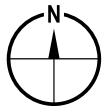
Path: G:\Projects\DAL_21015451-00 - Summit Carbon - MCE Project\0800 GEO\10 Mapping\01 Map Books\06 Regulatory\1001-06-03 South Dakota PUC Topo Map Book\1001-06-03 South Dakota PUC Topo Map Book - Rev3.aprx

VICINITY MAP



LEGEND

Proposed Project Route



REVISIONS

Date: 2022-07-15	Revised by: PD	Checked by: JS
1A - Issued for Internal Review		
Revised map book with 7/2/2022 route freeze data.		
Date: 2022-10-04	Revised by: GS	Checked by: JS
2 - Re-Issued for SDPUC Application		
Revised pump station and valve locations.		
Date: 2023-06-02	Revised by: DG	Checked by: JS
3 - Re-Issued for SDPUC Application		
Revised map book per client request.		

PREPARED BY

Summit Carbon Solutions
2321 North Loop Drive, Suite 221
Ames, Iowa 50010
United States of America
www.summitcarbonsolutions.com



MIDWEST CARBON EXPRESS PROJECT

Figure Title:
SD PUC - Topo Map Book
SDM-104

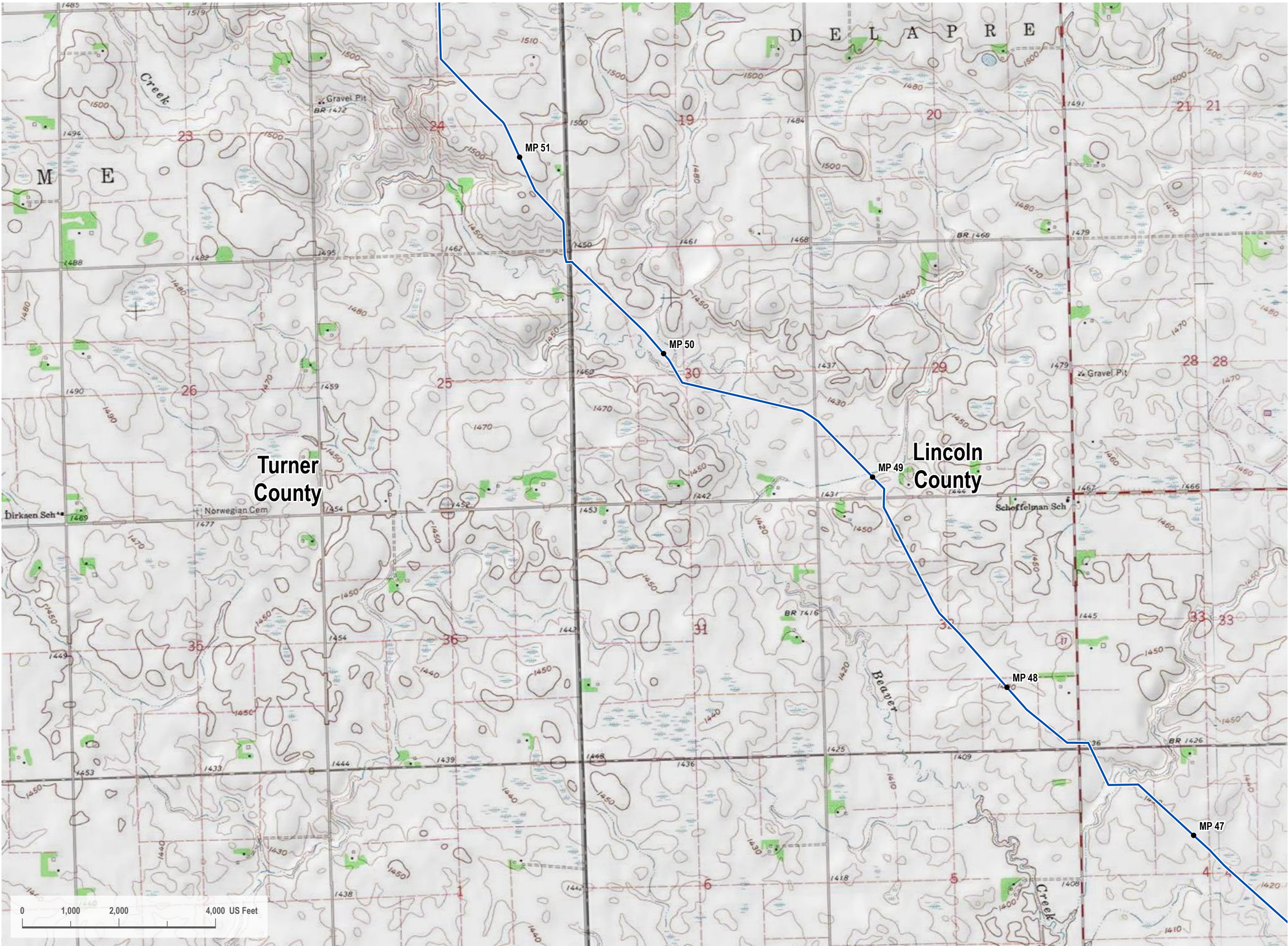
Figure Number:
Appendix 6A

Scale:
1 : 24,000
1 inch equals 2,000 feet

Projection:
Transverse Mercator
NAD 1983 UTM Zone 14N

Sheet:
4
4 of 109

Drawing Number:
1001-06-003
Revision 3



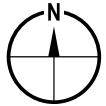
Path: G:\Projects\DAL_21015451-00 - Summit Carbon - MCE Project\0800 GEO\10 - Map Books\06 Regulatory\1001-06-003 South Dakota PUC Topo Map Book - Rev3.aprx

VICINITY MAP



LEGEND

- Proposed Project Route
- County Line



REVISIONS

Date: 2022-07-15	Revised by: PD	Checked by: JS
1A - Issued for Internal Review		
Revised map book with 7/2/2022 route freeze data.		
Date: 2022-10-04	Revised by: GS	Checked by: JS
2 - Re-Issued for SDPUC Application		
Revised pump station and valve locations.		
Date: 2023-06-02	Revised by: DG	Checked by: JS
3 - Re-Issued for SDPUC Application		
Revised map book per client request.		

PREPARED BY

Summit Carbon Solutions
2321 North Loop Drive, Suite 221
Ames, Iowa 50010
United States of America
www.summitcarbonsolutions.com



MIDWEST CARBON EXPRESS PROJECT

Figure Title:
**SD PUC - Topo Map Book
SDM-104**

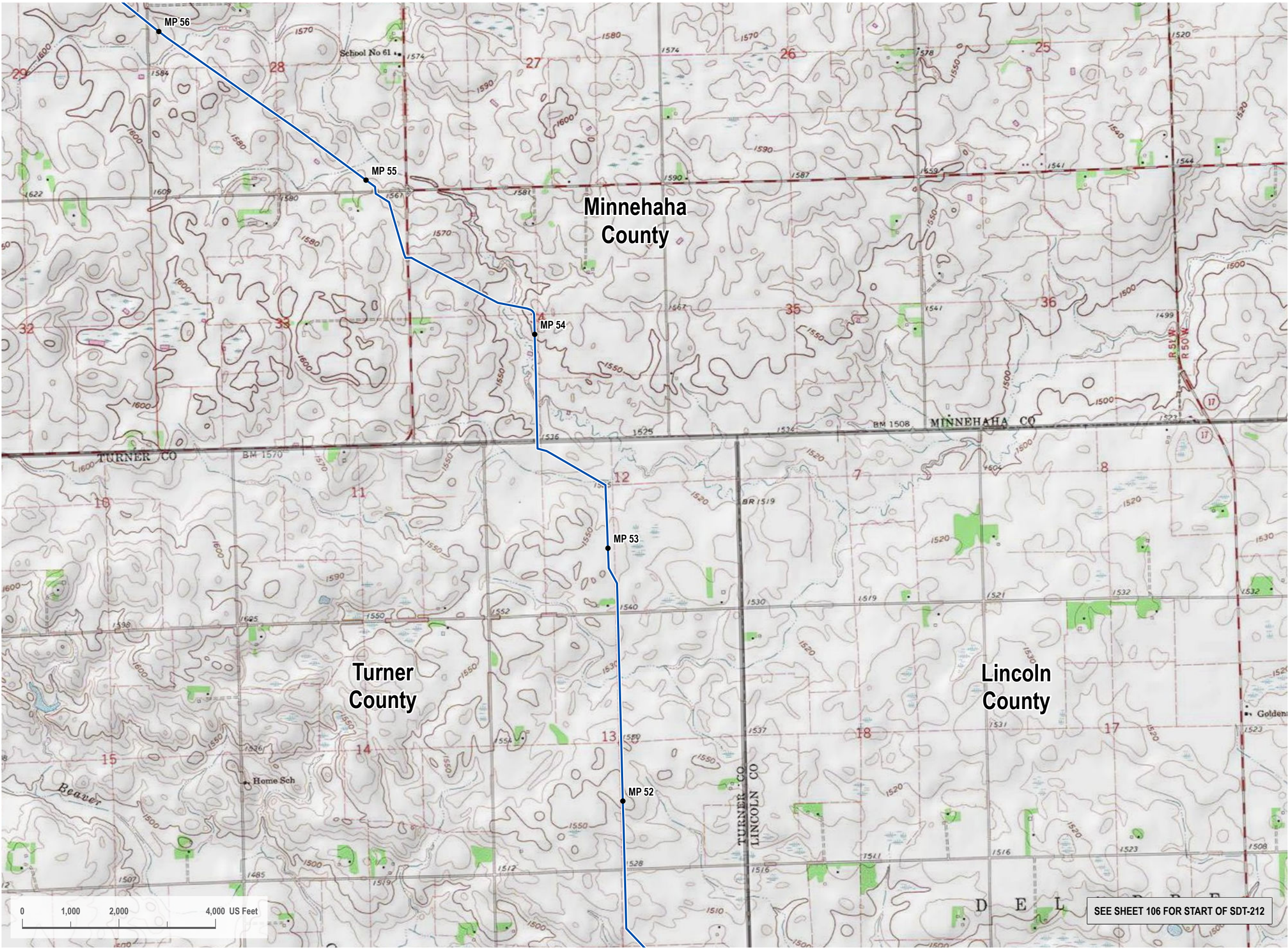
Figure Number:
Appendix 6A

Scale:
1 : 24,000
1 inch equals 2,000 feet

Projection:
Transverse Mercator
NAD 1983 UTM Zone 14N

Sheet:
5
5 of 109

Drawing Number:
1001-06-003
Revision 3



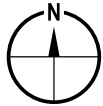
Path: G:\Projects\DAL_21015451-00 - Summit Carbon - MCE Project\0800 GEOID\0 Mapping\01 Map Books\06 Regulatory\1001-06-03 South Dakota PUC Topo Map Book\1001-06-03 South Dakota PUC Topo Map Book - Rev.d.aprx

VICINITY MAP



LEGEND

- Proposed Project Route
- County Line



REVISIONS

Date: 2022-07-15	Revised by: PD	Checked by: JS
1A - Issued for Internal Review		
Revised map book with 7/2/2022 route freeze data.		
Date: 2022-10-04	Revised by: GS	Checked by: JS
2 - Re-Issued for SDPUC Application		
Revised pump station and valve locations.		
Date: 2023-06-02	Revised by: DG	Checked by: JS
3 - Re-Issued for SDPUC Application		
Revised map book per client request.		

PREPARED BY

Summit Carbon Solutions
2321 North Loop Drive, Suite 221
Ames, Iowa 50010
United States of America
www.summitcarbonsolutions.com



MIDWEST CARBON EXPRESS PROJECT

Figure Title:
**SD PUC - Topo Map Book
SDM-104**

Figure Number:
Appendix 6A

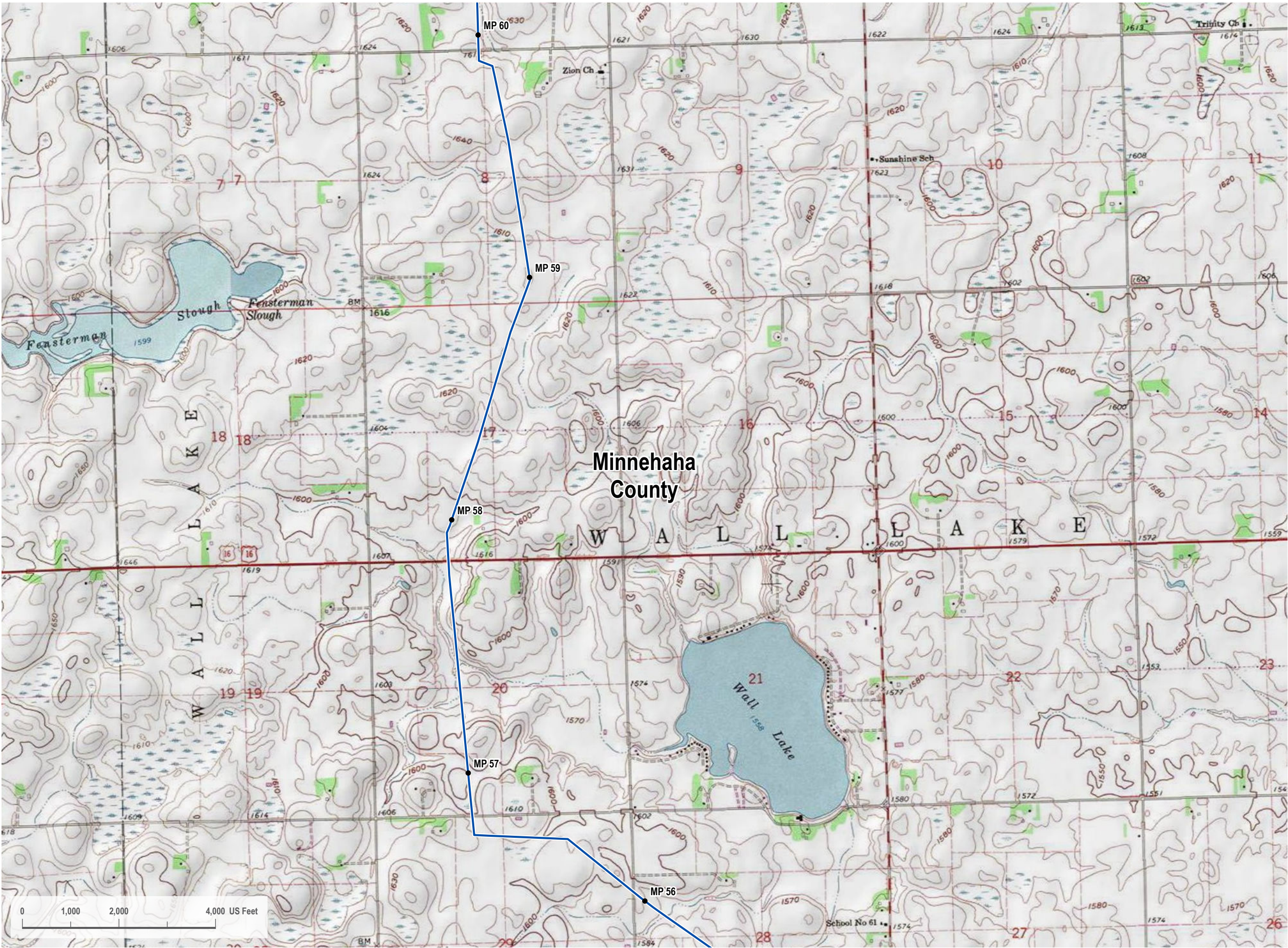
Scale:
1 : 24,000
1 inch equals 2,000 feet

Projection:
Transverse Mercator
NAD 1983 UTM Zone 14N

Sheet:
6
6 of 109

Drawing Number:
1001-06-003
Revision 3

SEE SHEET 106 FOR START OF SDT-212



Path: G:\Projects\DAL_21015451-00 - Summit Carbon - MCE Project\0800 GEO\10 - Mapping\01 Map Books\06 Regulatory\1001-06-003 South Dakota PUC Topo Map Book - Rev.d.aprx

VICINITY MAP

LEGEND

Proposed Project Route

REVISIONS

Date: 2022-07-15

Revised by: PD

Checked by: JS

1A - Issued for Internal Review

Revised map book with 7/2/2022 route freeze data.

Date: 2022-10-04

Revised by: GS

Checked by: JS

2 - Re-Issued for SDPUC Application

Revised pump station and valve locations..

Date: 2023-06-02

Revised by: DG

Checked by: JS

3 - Re-Issued for SDPUC Application

Revised map book per client request.

PREPARED BY

Summit Carbon Solutions

2321 North Loop Drive, Suite 221

Ames, Iowa 50010

United States of America

www.summitcarbonsolutions.com

MIDWEST CARBON EXPRESS PROJECT

Figure Title:

SD PUC - Topo Map Book
SDM-104

Figure Number:

Appendix 6A

Scale:

1 : 24,000
1 inch equals 2,000 feet

Projection:

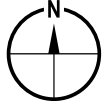
Transverse Mercator
NAD 1983 UTM Zone 14N

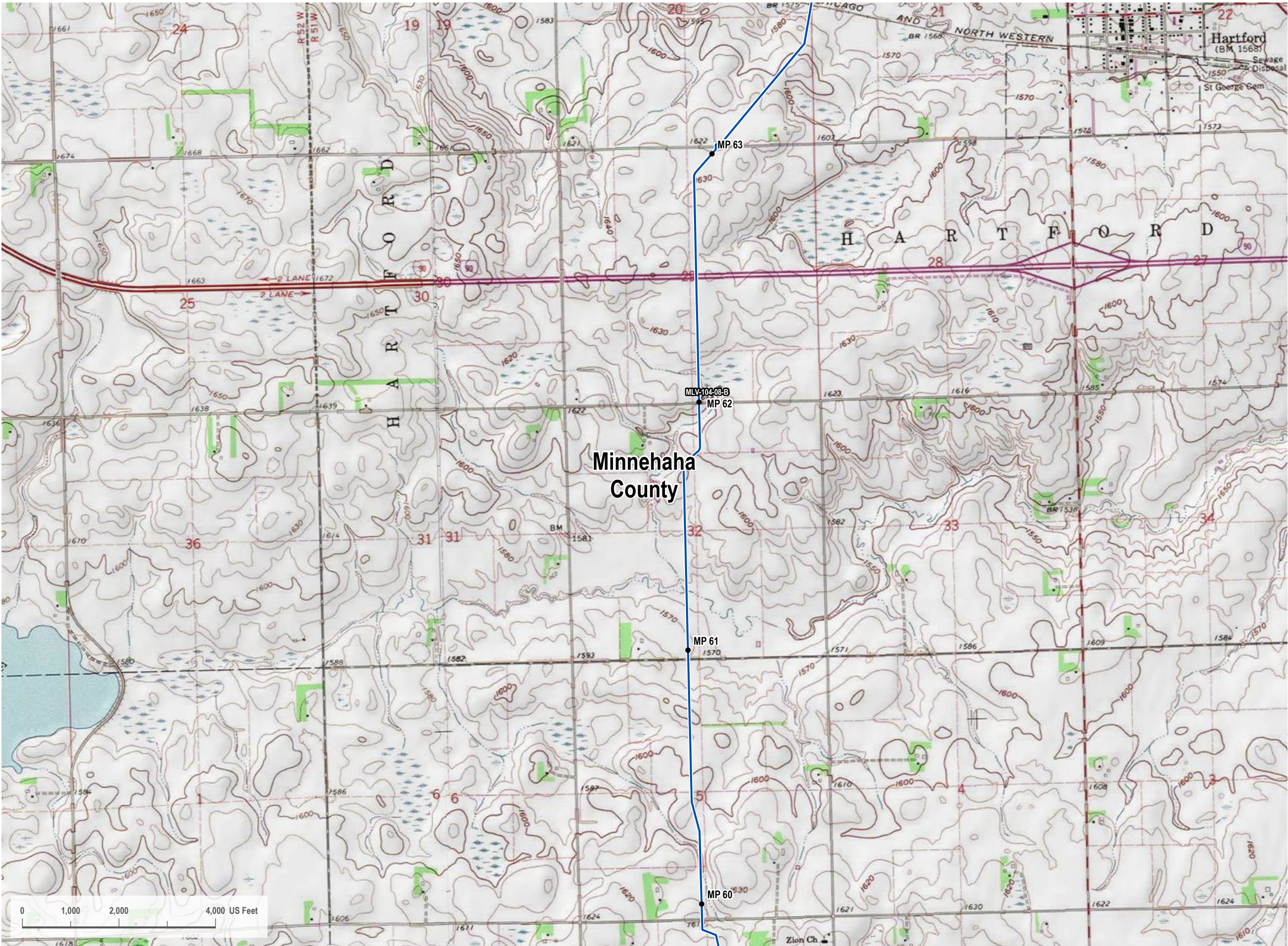
Sheet:

7
7 of 109

Drawing Number:

1001-06-003
Revision 3





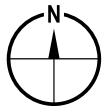
P:\GIS\Projects\DAL_21015451-00 - Summit Carbon - MCE Project\0800 GEO\10 Mapping\01 Map Books\06 Regulatory\1001-06-03 South Dakota PUC Topo Map Book - Rev3.aprx

VICINITY MAP



LEGEND

Proposed Project Route



REVISIONS

Date: 2022-07-15	Revised by: PD	Checked by: JS
1A - Issued for Internal Review		
Revised map book with 7/2/2022 route freeze data.		
Date: 2022-10-04	Revised by: GS	Checked by: JS
2 - Re-Issued for SDPUC Application		
Revised pump station and valve locations.		
Date: 2023-06-02	Revised by: DG	Checked by: JS
3 - Re-Issued for SDPUC Application		
Revised map book per client request.		

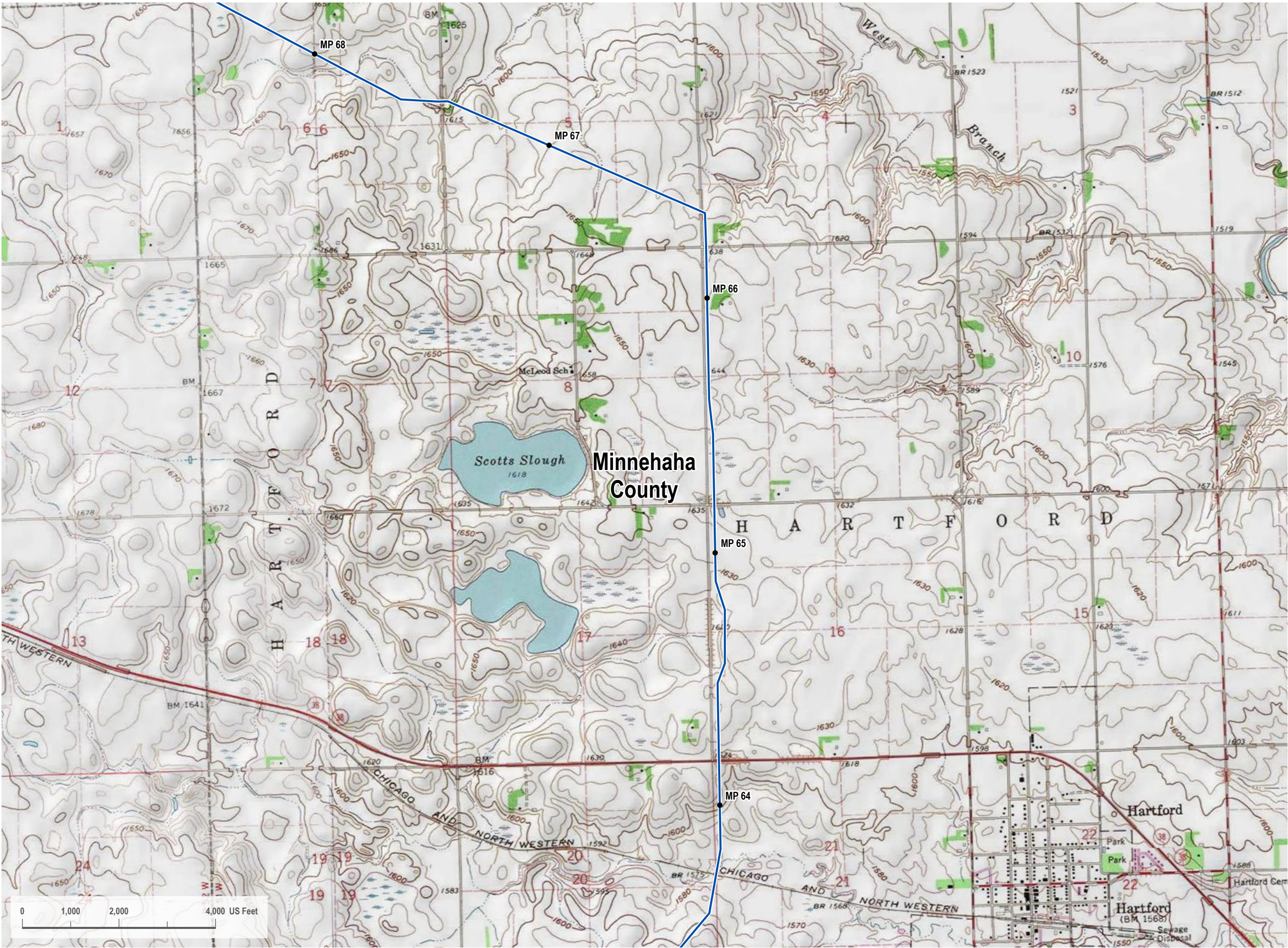
PREPARED BY

Summit Carbon Solutions
2321 North Loop Drive, Suite 221
Ames, Iowa 50010
United States of America
www.summitcarbonsolutions.com



MIDWEST CARBON EXPRESS PROJECT

Figure Title:	SD PUC - Topo Map Book SDM-104	
Figure Number:	Appendix 6A	
Scale:	1 : 24,000 1 inch equals 2,000 feet	Projection: Transverse Mercator NAD 1983 UTM Zone 14N
Sheet:	8 8 of 109	Drawing Number: 1001-06-003 Revision 3



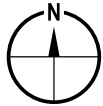
P:\GIS\Projects\DAL_21015451-00_Summit Carbon - MCE Project\0800 GEO\10_Mapping\01_Map Books\06_Regulatory\1001-06-003 South Dakota PUC Topo Map Book - Rev3.aprx

VICINITY MAP



LEGEND

Proposed Project Route



REVISIONS

Date: 2022-07-15	Revised by: PD	Checked by: JS
1A - Issued for Internal Review		
Revised map book with 7/2/2022 route freeze data.		
Date: 2022-10-04	Revised by: GS	Checked by: JS
2 - Re-Issued for SDPUC Application		
Revised pump station and valve locations..		
Date: 2023-06-02	Revised by: DG	Checked by: JS
3 - Re-Issued for SDPUC Application		
Revised map book per client request.		

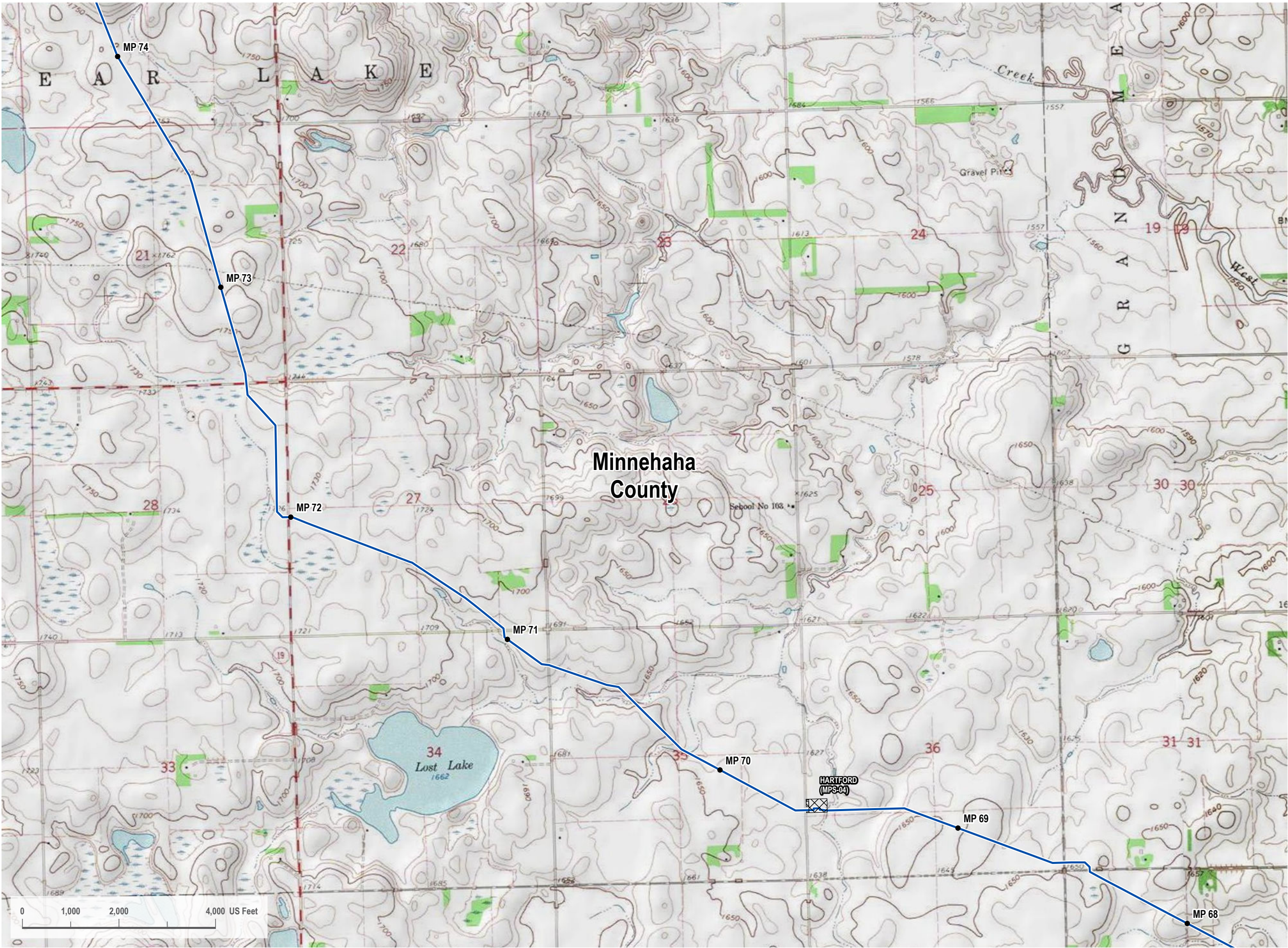
PREPARED BY

Summit Carbon Solutions
2321 North Loop Drive, Suite 221
Ames, Iowa 50010
United States of America
www.summitcarbonsolutions.com



MIDWEST CARBON EXPRESS PROJECT

Figure Title: SD PUC - Topo Map Book SDM-104	
Figure Number: Appendix 6A	
Scale: 1 : 24,000 1 inch equals 2,000 feet	Projection: Transverse Mercator NAD 1983 UTM Zone 14N
Sheet: 9 9 of 109	Drawing Number: 1001-06-003 Revision 3



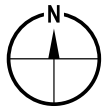
Path: G:\Projects\DAL_21015451-00 - Summit Carbon - MCE Project\0800 GEO\10 - Mapping\01 - Map Books\06 Regulatory\1001-06-003 South Dakota PUC Topo Map Book\1001-06-003 South Dakota PUC Topo Map Book - Rev3.aprx

VICINITY MAP



LEGEND

- Proposed Project Route
- Pump Station



REVISIONS

Date: 2022-07-15	Revised by: PD	Checked by: JS
1A - Issued for Internal Review		
Revised map book with 7/2/2022 route freeze data.		
Date: 2022-10-04	Revised by: GS	Checked by: JS
2 - Re-Issued for SDPUC Application		
Revised pump station and valve locations.		
Date: 2023-06-02	Revised by: DG	Checked by: JS
3 - Re-Issued for SDPUC Application		
Revised map book per client request.		

PREPARED BY

Summit Carbon Solutions
2321 North Loop Drive, Suite 221
Ames, Iowa 50010
United States of America
www.summitcarbonsolutions.com



MIDWEST CARBON EXPRESS PROJECT

Figure Title: SD PUC - Topo Map Book SDM-104	
Figure Number: Appendix 6A	
Scale: 1 : 24,000 1 inch equals 2,000 feet	Projection: Transverse Mercator NAD 1983 UTM Zone 14N
Sheet: 10 10 of 109	Drawing Number: 1001-06-003 Revision 3



VICINITY MAP

LEGEND

- Proposed Project Route
- County Line

REVISIONS

Date: 2022-07-15	Revised by: PD	Checked by: JS
1A - Issued for Internal Review		
Revised map book with 7/2/2022 route freeze data.		
Date: 2022-10-04	Revised by: GS	Checked by: JS
2 - Re-Issued for SDPUC Application		
Revised pump station and valve locations.		
Date: 2023-06-02	Revised by: DG	Checked by: JS
3 - Re-Issued for SDPUC Application		
Revised map book per client request.		

PREPARED BY

Summit Carbon Solutions

2321 North Loop Drive, Suite 221
Ames, Iowa 50010
United States of America

www.summitcarbonsolutions.com

MIDWEST CARBON EXPRESS PROJECT

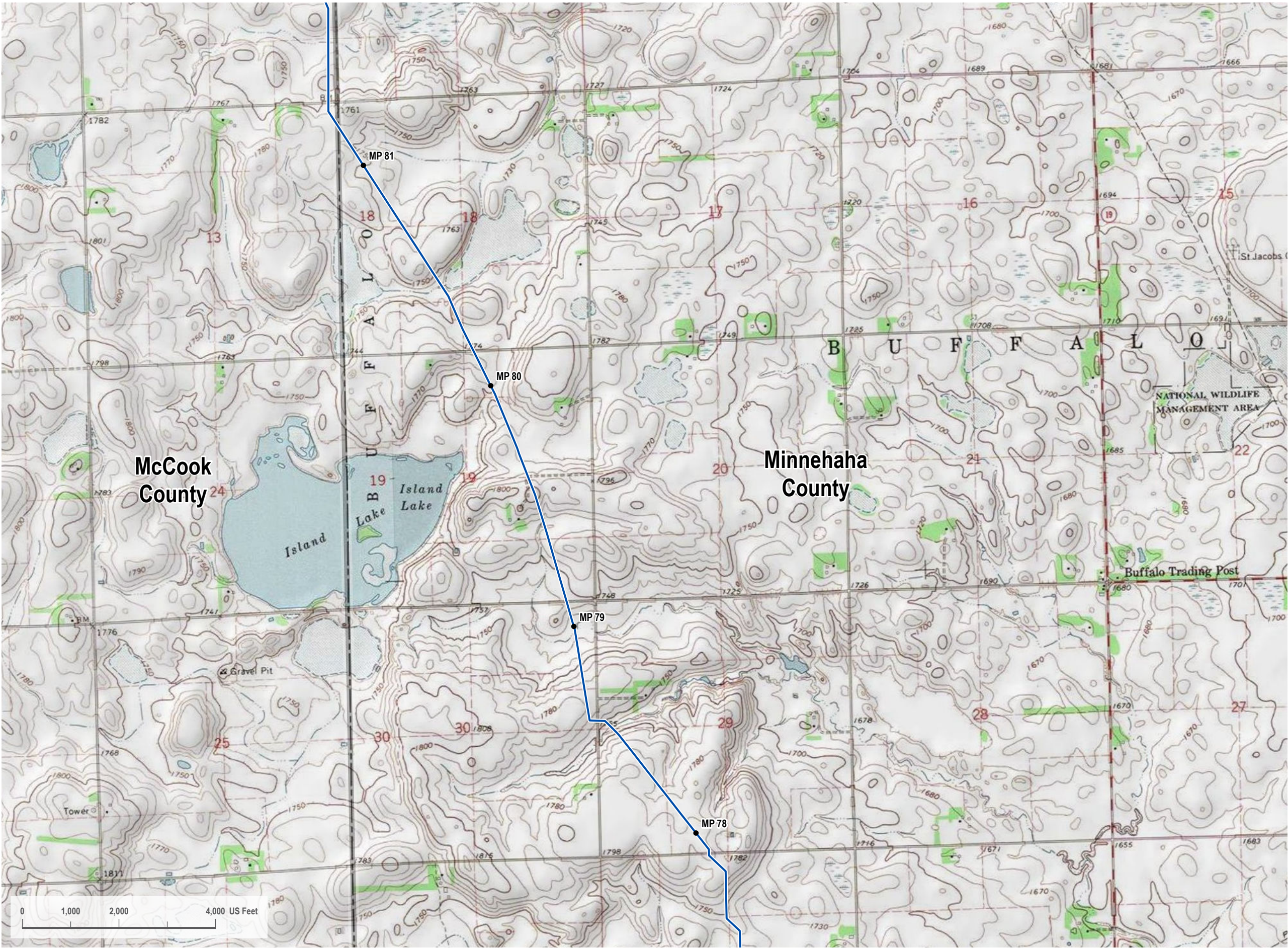
Figure Title:

SD PUC - Topo Map Book
SDM-104

Figure Number:

Appendix 6A

Scale: 1 : 24,000 1 inch equals 2,000 feet	Projection: Transverse Mercator NAD 1983 UTM Zone 14N
Sheet: 11 11 of 109	Drawing Number: 1001-06-003 Revision 3



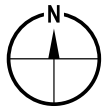
Path: G:\Projects\DAL_21015451-00 - Summit Carbon - MCE Project\0800 GEOID - Mapping\01 Map Books\06 Regulatory\1001-06-003 South Dakota PUC Topo Map Book - Rev A.aprx

VICINITY MAP



LEGEND

- Proposed Project Route
- County Line



REVISIONS

Date: 2022-07-15	Revised by: PD	Checked by: JS
1A - Issued for Internal Review		
Revised map book with 7/2/2022 route freeze data.		
Date: 2022-10-04	Revised by: GS	Checked by: JS
2 - Re-Issued for SDPUC Application		
Revised pump station and valve locations.		
Date: 2023-06-02	Revised by: DG	Checked by: JS
3 - Re-Issued for SDPUC Application		
Revised map book per client request.		

PREPARED BY

Summit Carbon Solutions
2321 North Loop Drive, Suite 221
Ames, Iowa 50010
United States of America
www.summitcarbonsolutions.com



MIDWEST CARBON EXPRESS PROJECT

Figure Title:
**SD PUC - Topo Map Book
SDM-104**

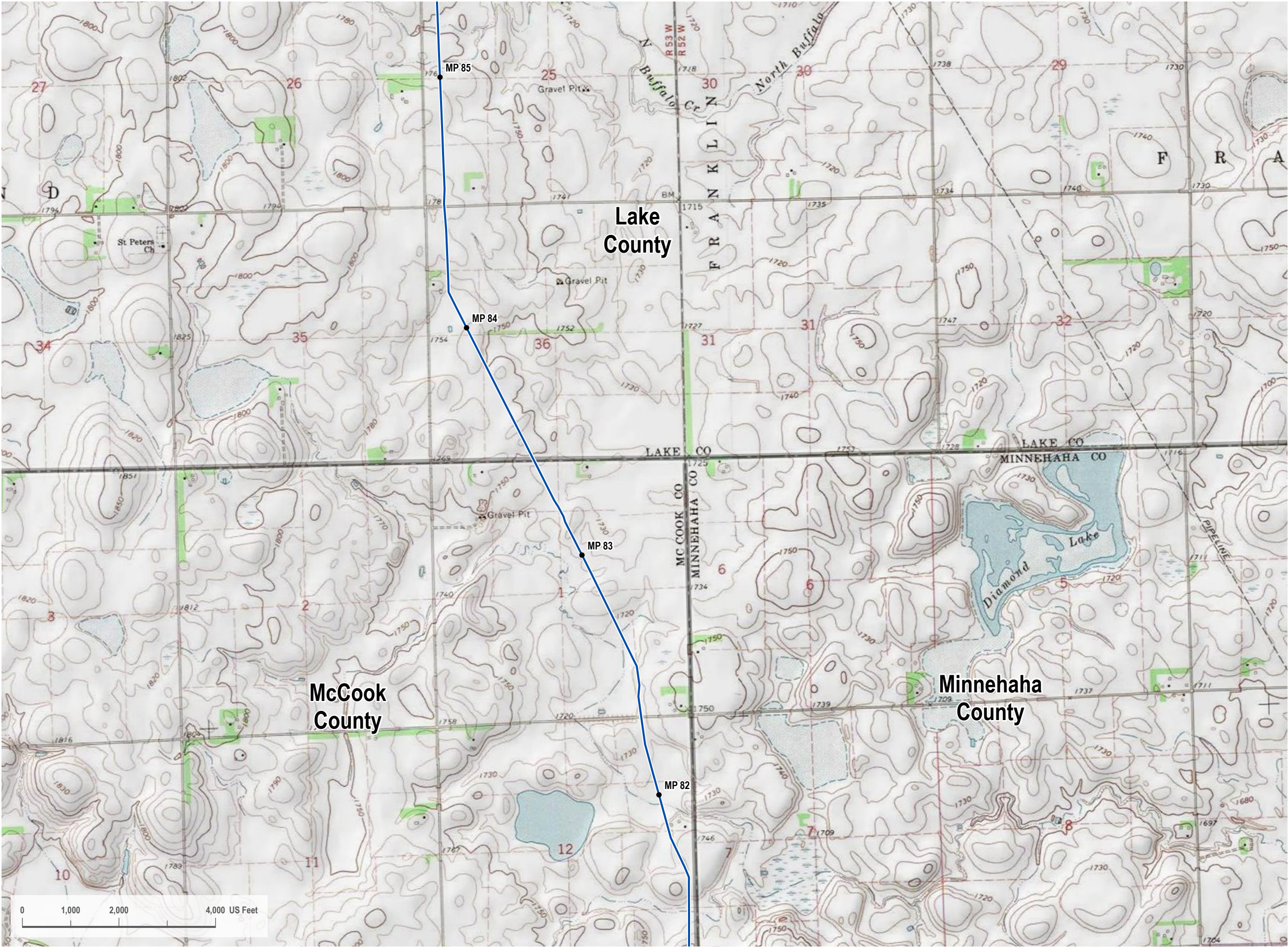
Figure Number:
Appendix 6A

Scale:
1 : 24,000
1 inch equals 2,000 feet

Projection:
Transverse Mercator
NAD 1983 UTM Zone 14N

Sheet:
12
12 of 109

Drawing Number:
1001-06-003
Revision 3



VICINITY MAP

LEGEND

- Proposed Project Route
- County Line

REVISIONS

Date: 2022-07-15	Revised by: PD	Checked by: JS
1A - Issued for Internal Review		
Revised map book with 7/2/2022 route freeze data.		
Date: 2022-10-04	Revised by: GS	Checked by: JS
2 - Re-Issued for SDPUC Application		
Revised pump station and valve locations.		
Date: 2023-06-02	Revised by: DG	Checked by: JS
3 - Re-Issued for SDPUC Application		
Revised map book per client request.		

PREPARED BY

Summit Carbon Solutions

2321 North Loop Drive, Suite 221
Ames, Iowa 50010
United States of America

www.summitcarbonsolutions.com

MIDWEST CARBON EXPRESS PROJECT

Figure Title:

SD PUC - Topo Map Book
SDM-104

Figure Number:

Appendix 6A

Scale: 1 : 24,000 1 inch equals 2,000 feet	Projection: Transverse Mercator NAD 1983 UTM Zone 14N
Sheet: 13 13 of 109	Drawing Number: 1001-06-003 Revision 3



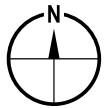
Path: G:\Projects\DAL_21015451-00 - Summit Carbon - MCE Project\0000 GEO\10 Mapping\01 Map Books\06 Regulatory\1001-06-003 South Dakota PUC Topo Map Book - Rev.d.apx

VICINITY MAP



LEGEND

Proposed Project Route



REVISIONS

Date: 2022-07-15	Revised by: PD	Checked by: JS
1A - Issued for Internal Review		
Revised map book with 7/2/2022 route freeze data.		
Date: 2022-10-04	Revised by: GS	Checked by: JS
2 - Re-Issued for SDPUC Application		
Revised pump station and valve locations.		
Date: 2023-06-02	Revised by: DG	Checked by: JS
3 - Re-Issued for SDPUC Application		
Revised map book per client request.		

PREPARED BY

Summit Carbon Solutions
2321 North Loop Drive, Suite 221
Ames, Iowa 50010
United States of America
www.summitcarbonsolutions.com



MIDWEST CARBON EXPRESS PROJECT

Figure Title:
SD PUC - Topo Map Book
SDM-104

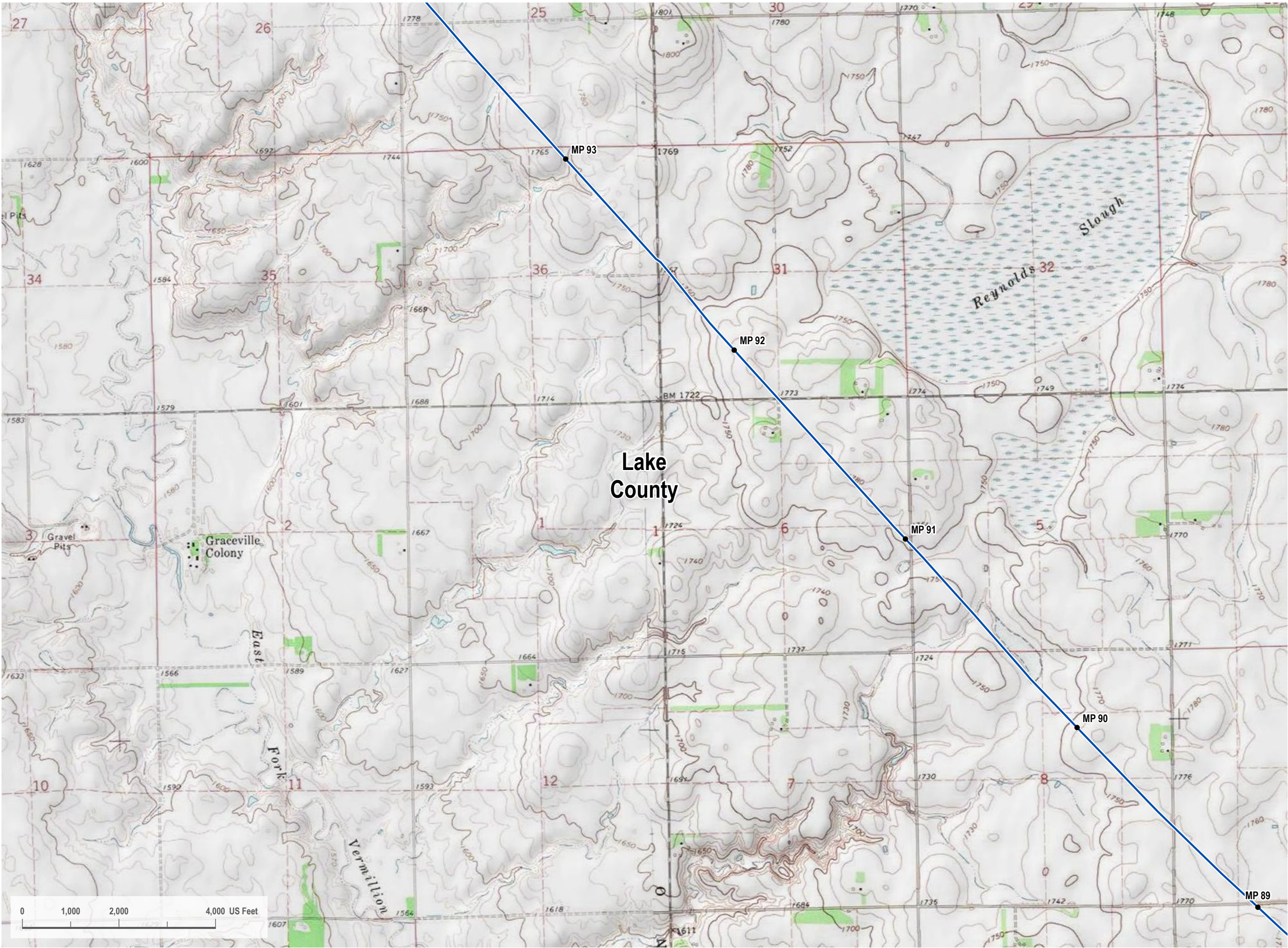
Figure Number:
Appendix 6A

Scale:
1 : 24,000
1 inch equals 2,000 feet

Projection:
Transverse Mercator
NAD 1983 UTM Zone 14N

Sheet:
14
14 of 109

Drawing Number:
1001-06-003
Revision 3



LEGEND

- Proposed Project Route

N

REVISIONS

Date: 2022-07-15	Revised by: PD	Checked by: JS
1A - Issued for Internal Review		
Revised map book with 7/2/2022 route freeze data.		
Date: 2022-10-04	Revised by: GS	Checked by: JS
2 - Re-Issued for SDPUC Application		
Revised pump station and valve locations.		
Date: 2023-06-02	Revised by: DG	Checked by: JS
3 - Re-Issued for SDPUC Application		
Revised map book per client request.		

PREPARED BY

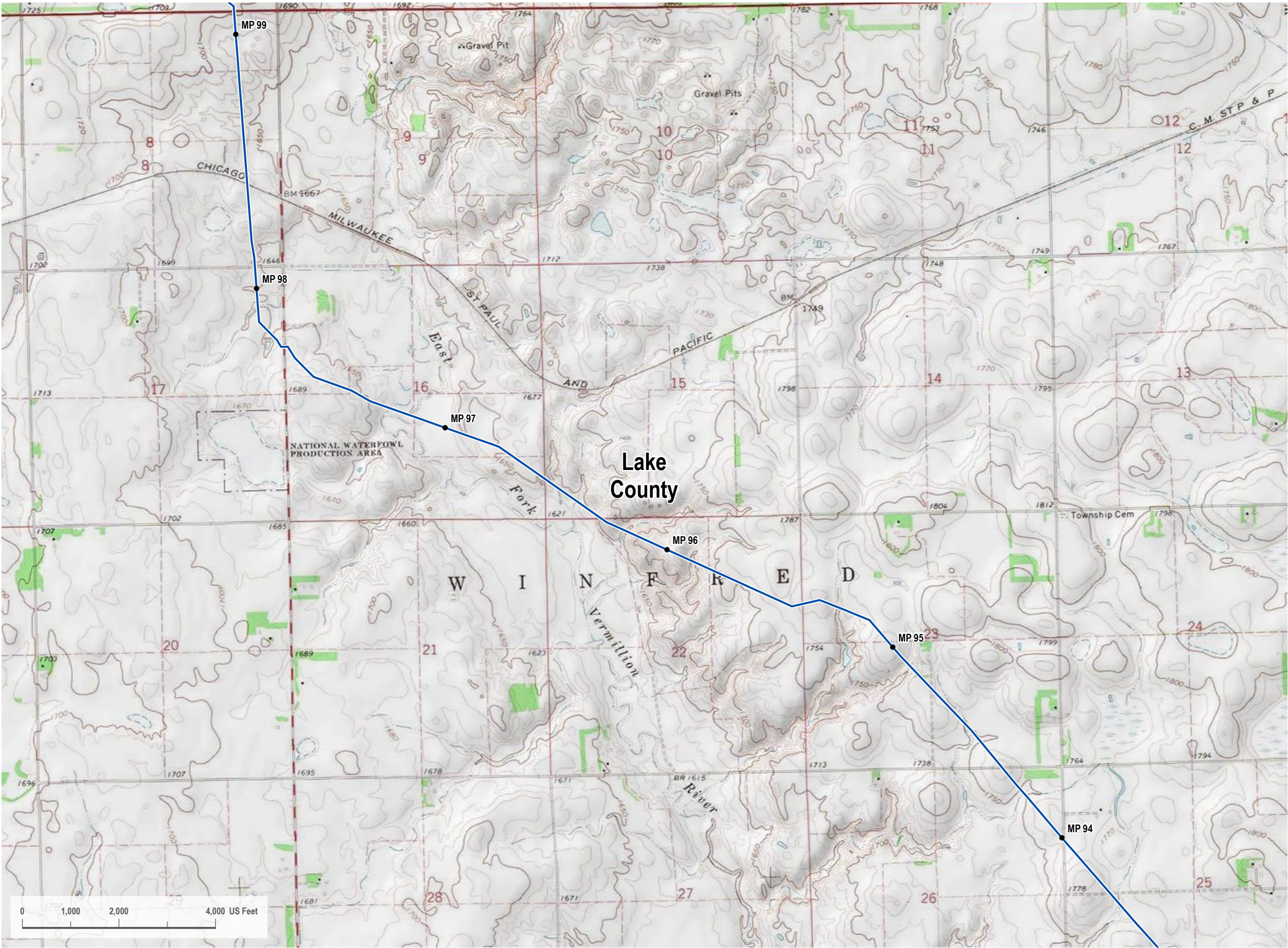
Summit Carbon Solutions
2321 North Loop Drive, Suite 221
Ames, Iowa 50010
United States of America
www.summitcarbonsolutions.com

MIDWEST CARBON EXPRESS PROJECT

Figure Title:
SD PUC - Topo Map Book
SDM-104

Figure Number:
Appendix 6A

Scale: 1 : 24,000 1 inch equals 2,000 feet	Projection: Transverse Mercator NAD 1983 UTM Zone 14N
Sheet: 15 15 of 109	Drawing Number: 1001-06-003 Revision 3



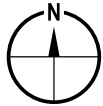
P:\GIS\Projects\DAL_21015451-00 - Summit Carbon - MCE Project\0800 GEO\10 - Mapping\01 Map Books\06 Regulatory\1001-06-003 South Dakota PUC Topo Map Book - Rev3.aprx

VICINITY MAP



LEGEND

Proposed Project Route



REVISIONS

Date: 2022-07-15	Revised by: PD	Checked by: JS
1A - Issued for Internal Review		
Revised map book with 7/2/2022 route freeze data.		
Date: 2022-10-04	Revised by: GS	Checked by: JS
2 - Re-Issued for SDPUC Application		
Revised pump station and valve locations..		
Date: 2023-06-02	Revised by: DG	Checked by: JS
3 - Re-Issued for SDPUC Application		
Revised map book per client request.		

PREPARED BY

Summit Carbon Solutions
2321 North Loop Drive, Suite 221
Ames, Iowa 50010
United States of America
www.summitcarbonsolutions.com



MIDWEST CARBON EXPRESS PROJECT

Figure Title:	SD PUC - Topo Map Book SDM-104	
Figure Number:	Appendix 6A	
Scale:	1 : 24,000 1 inch equals 2,000 feet	Projection: Transverse Mercator NAD 1983 UTM Zone 14N
Sheet:	16 16 of 109	Drawing Number: 1001-06-003 Revision 3



Path: G:\Projects\DAL-21015451-00 - Summit Carbon - MCE Project\0800 GE010 Mapping\01 Map Books\06 Regulatory\1001-06-03 South Dakota PUC Topo Map Book\1001-06-003 South Dakota PUC Topo Map Book - Rev3.aprx

VICINITY MAP



LEGEND

- Proposed Project Route
- County Line



REVISIONS

Date: 2022-07-15	Revised by: PD	Checked by: JS
1A - Issued for Internal Review		
Revised map book with 7/2/2022 route freeze data.		
Date: 2022-10-04	Revised by: GS	Checked by: JS
2 - Re-Issued for SDPUC Application		
Revised pump station and valve locations.		
Date: 2023-06-02	Revised by: DG	Checked by: JS
3 - Re-Issued for SDPUC Application		
Revised map book per client request.		

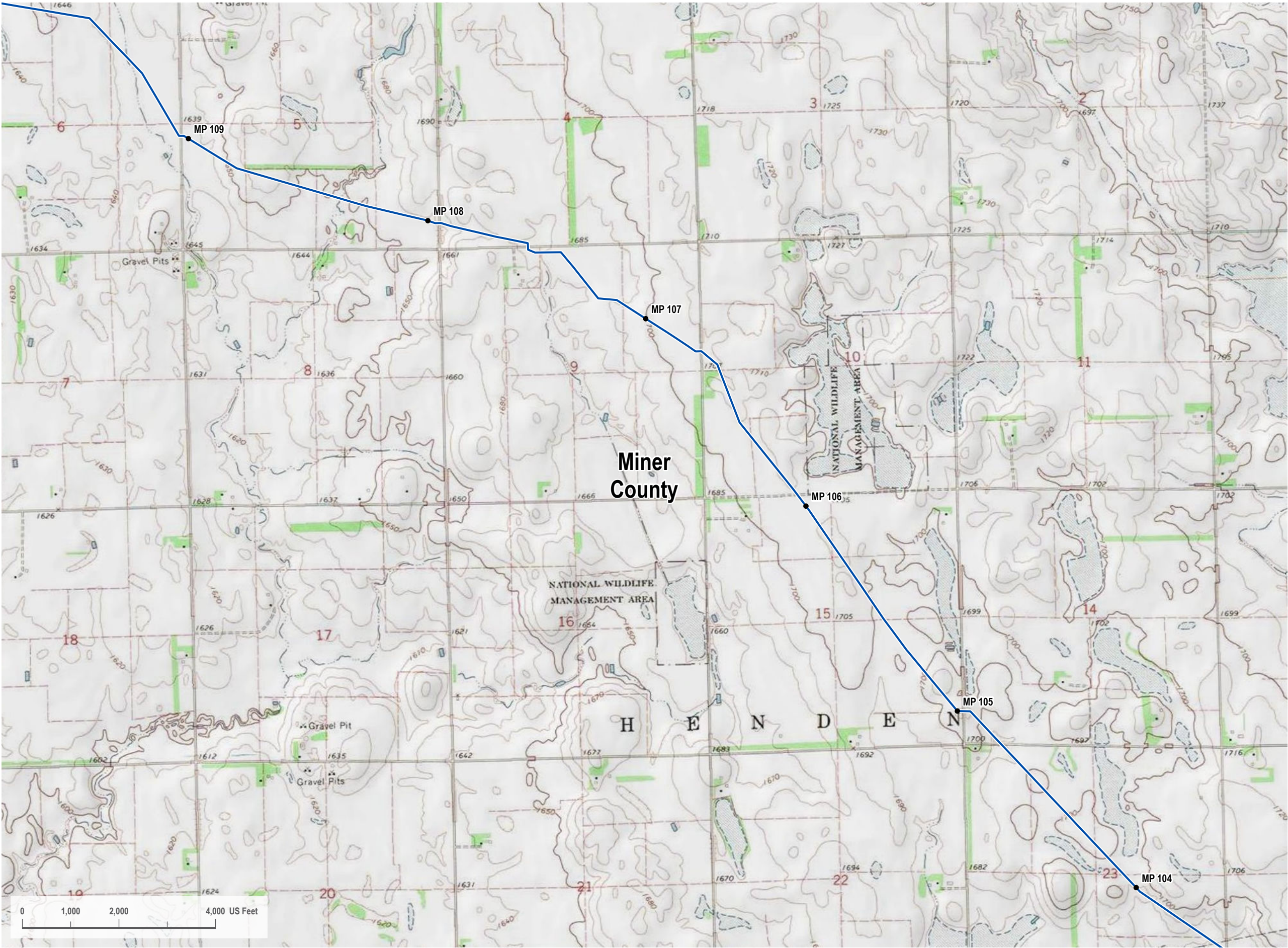
PREPARED BY

Summit Carbon Solutions
2321 North Loop Drive, Suite 221
Ames, Iowa 50010
United States of America
www.summitcarbonsolutions.com



MIDWEST CARBON EXPRESS PROJECT

Figure Title: SD PUC - Topo Map Book SDM-104	
Figure Number: Appendix 6A	
Scale: 1 : 24,000 1 inch equals 2,000 feet	Projection: Transverse Mercator NAD 1983 UTM Zone 14N
Sheet: 17 17 of 109	Drawing Number: 1001-06-003 Revision 3



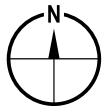
Path: G:\Projects\DAL_21015451-00 - Summit Carbon - MCE Project\0800 GEOID - Mapping\01 Map Books\06 Regulatory\1001-06-03 South Dakota PUC Topo Map Book\1001-06-03 South Dakota PUC Topo Map Book - Rev3.aprx

VICINITY MAP



LEGEND

Proposed Project Route



REVISIONS

Date: 2022-07-15	Revised by: PD	Checked by: JS
1A - Issued for Internal Review		
Revised map book with 7/2/2022 route freeze data.		
Date: 2022-10-04	Revised by: GS	Checked by: JS
2 - Re-Issued for SDPUC Application		
Revised pump station and valve locations.		
Date: 2023-06-02	Revised by: DG	Checked by: JS
3 - Re-Issued for SDPUC Application		
Revised map book per client request.		

PREPARED BY

Summit Carbon Solutions
2321 North Loop Drive, Suite 221
Ames, Iowa 50010
United States of America
www.summitcarbonsolutions.com



MIDWEST CARBON EXPRESS PROJECT

Figure Title:	SD PUC - Topo Map Book SDM-104	
Figure Number:	Appendix 6A	
Scale:	1 : 24,000 1 inch equals 2,000 feet	Projection: Transverse Mercator NAD 1983 UTM Zone 14N
Sheet:	18 18 of 109	Drawing Number: 1001-06-003 Revision 3



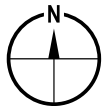
Path: G:\Projects\DAL_21015451-00 - Summit Carbon - MCE Project\0000 GEO\10 - Mapping\01 Map Books\06 Regulatory\1001-06-003 South Dakota PUC Topo Map Book\1001-06-003 South Dakota PUC Topo Map Book - Rev3.aprx

VICINITY MAP



LEGEND

Proposed Project Route



REVISIONS

Date: 2022-07-15	Revised by: PD	Checked by: JS
1A - Issued for Internal Review		
Revised map book with 7/2/2022 route freeze data.		
Date: 2022-10-04	Revised by: GS	Checked by: JS
2 - Re-Issued for SDPUC Application		
Revised pump station and valve locations.		
Date: 2023-06-02	Revised by: DG	Checked by: JS
3 - Re-Issued for SDPUC Application		
Revised map book per client request.		

PREPARED BY

Summit Carbon Solutions
2321 North Loop Drive, Suite 221
Ames, Iowa 50010
United States of America
www.summitcarbonsolutions.com



MIDWEST CARBON EXPRESS PROJECT

Figure Title:
SD PUC - Topo Map Book
SDM-104

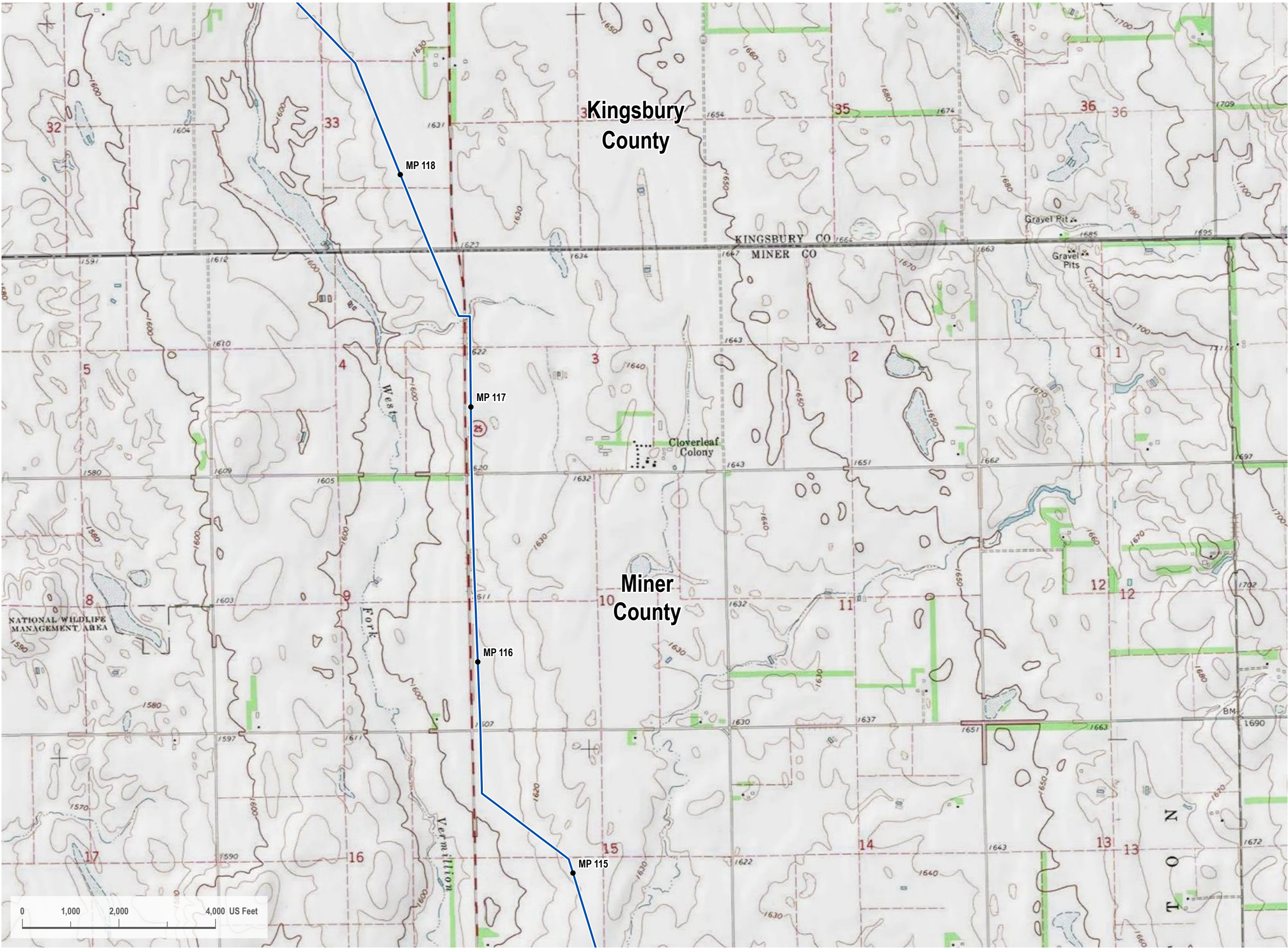
Figure Number:
Appendix 6A

Scale:
1 : 24,000
1 inch equals 2,000 feet

Projection:
Transverse Mercator
NAD 1983 UTM Zone 14N

Sheet:
19
19 of 109

Drawing Number:
1001-06-003
Revision 3



VICINITY MAP

LEGEND

- Proposed Project Route
- County Line

REVISIONS

Date: 2022-07-15	Revised by: PD	Checked by: JS
1A - Issued for Internal Review		
Revised map book with 7/2/2022 route freeze data.		
Date: 2022-10-04	Revised by: GS	Checked by: JS
2 - Re-Issued for SDPUC Application		
Revised pump station and valve locations..		
Date: 2023-06-02	Revised by: DG	Checked by: JS
3 - Re-Issued for SDPUC Application		
Revised map book per client request.		

PREPARED BY

Summit Carbon Solutions

2321 North Loop Drive, Suite 221
Ames, Iowa 50010
United States of America

www.summitcarbonsolutions.com

MIDWEST CARBON EXPRESS PROJECT

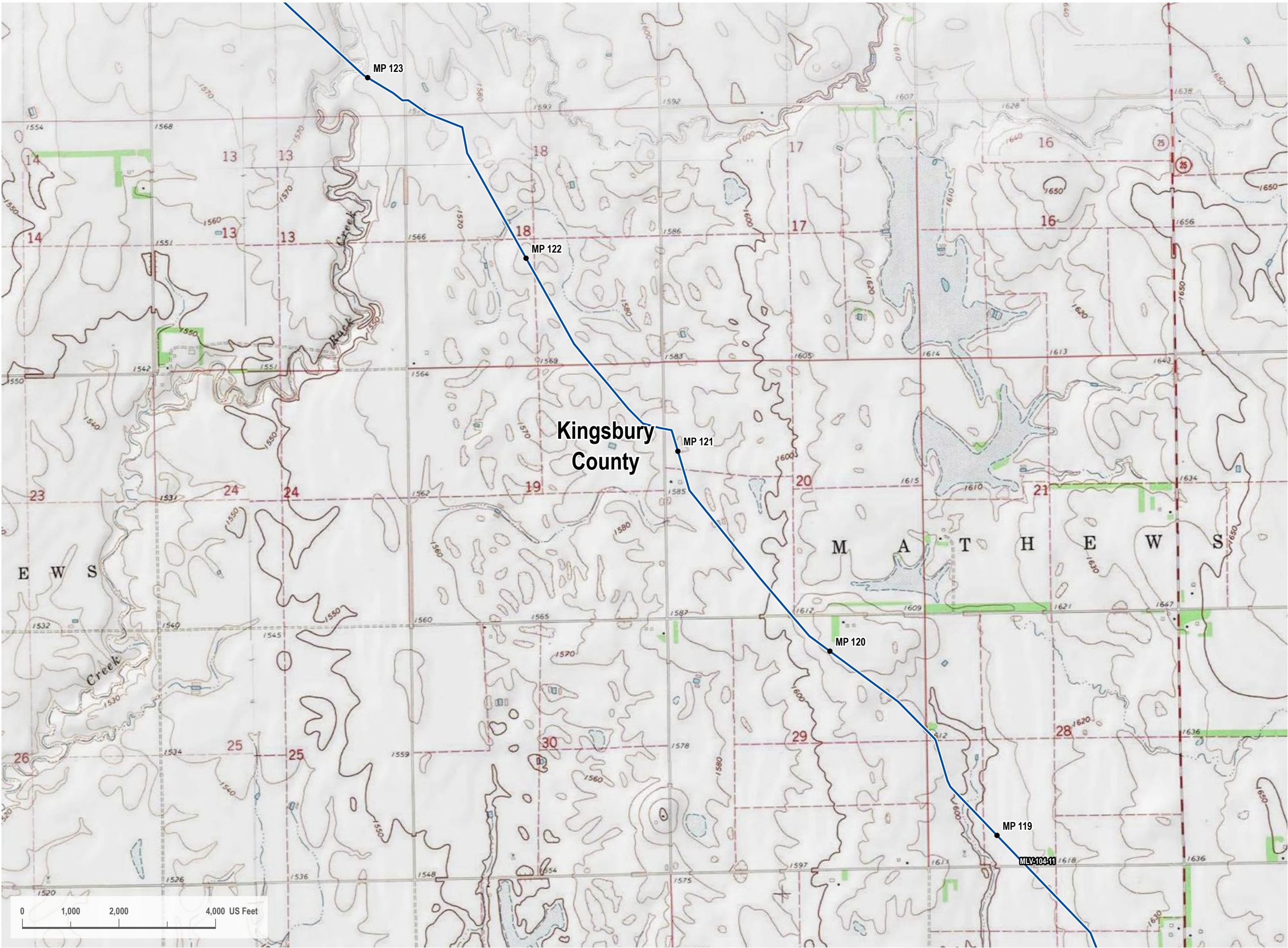
Figure Title:

SD PUC - Topo Map Book
SDM-104

Figure Number:

Appendix 6A

Scale: 1 : 24,000 1 inch equals 2,000 feet	Projection: Transverse Mercator NAD 1983 UTM Zone 14N
Sheet: 20 20 of 109	Drawing Number: 1001-06-003 Revision 3



P:\GIS\Projects\DAL_21015451-00 - Summit Carbon - MCE Project\0800 GEO\10 - Mapping\01 Map Books\06 Regulatory\1001-06-003 South Dakota PUC Topo Map Book 1001-06-003 South Dakota PUC Topo Map Book - Rev 3.aprx

VICINITY MAP



LEGEND

Proposed Project Route



REVISIONS

Date: 2022-07-15	Revised by: PD	Checked by: JS
1A - Issued for Internal Review		
Revised map book with 7/2/2022 route freeze data.		
Date: 2022-10-04	Revised by: GS	Checked by: JS
2 - Re-Issued for SDPUC Application		
Revised pump station and valve locations.		
Date: 2023-06-02	Revised by: DG	Checked by: JS
3 - Re-Issued for SDPUC Application		
Revised map book per client request.		

PREPARED BY

Summit Carbon Solutions
2321 North Loop Drive, Suite 221
Ames, Iowa 50010
United States of America
www.summitcarbonsolutions.com



MIDWEST CARBON EXPRESS PROJECT

Figure Title:
**SD PUC - Topo Map Book
SDM-104**

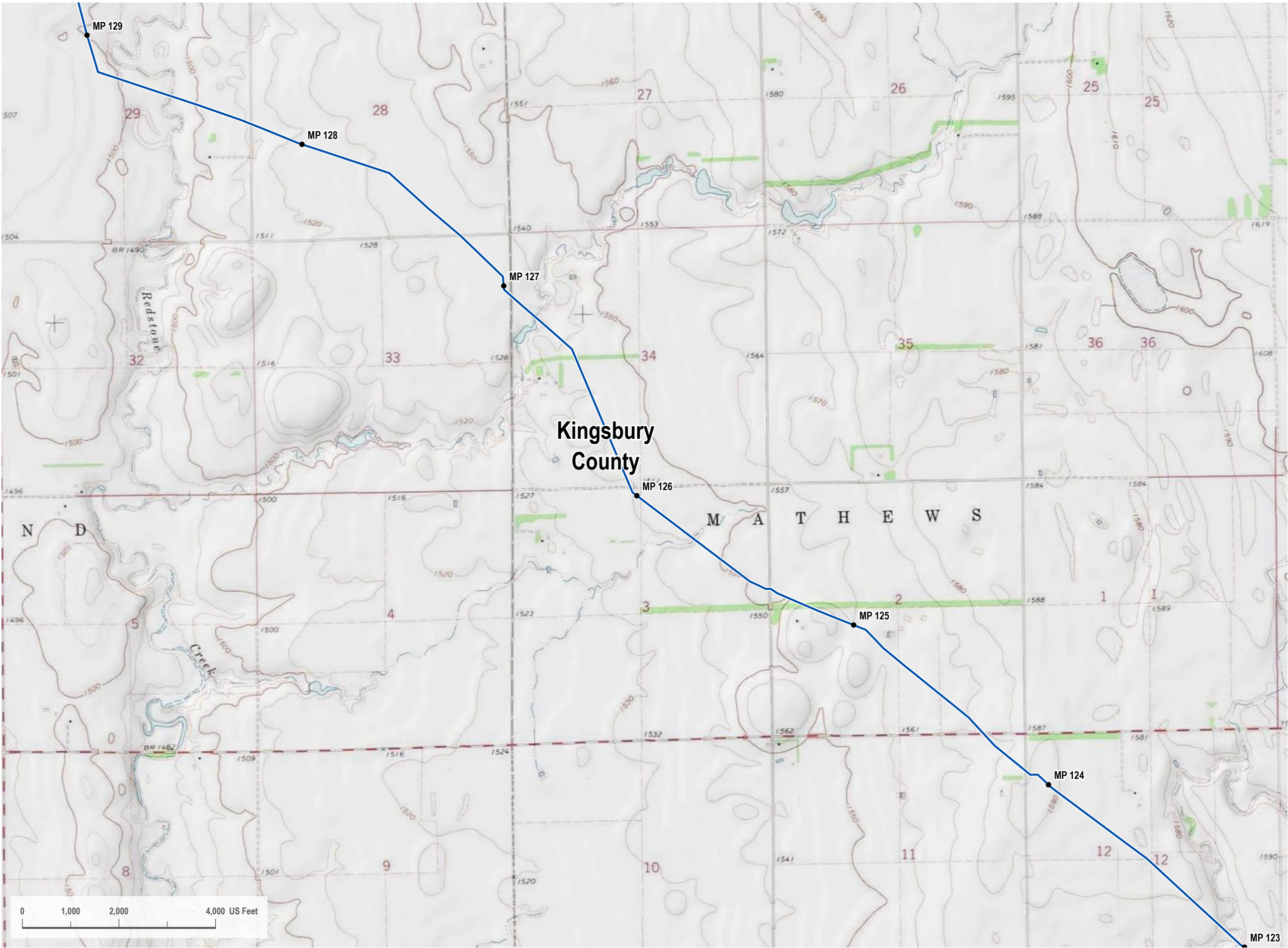
Figure Number:
Appendix 6A

Scale:
1 : 24,000
1 inch equals 2,000 feet

Projection:
Transverse Mercator
NAD 1983 UTM Zone 14N

Sheet:
21
21 of 109

Drawing Number:
1001-06-003
Revision 3



VICINITY MAP

LEGEND

Proposed Project Route

REVISIONS

Date: 2022-07-15	Revised by: PD	Checked by: JS
1A - Issued for Internal Review		
Revised map book with 7/2/2022 route freeze data.		
Date: 2022-10-04	Revised by: GS	Checked by: JS
2 - Re-Issued for SDPUC Application		
Revised pump station and valve locations..		
Date: 2023-06-02	Revised by: DG	Checked by: JS
3 - Re-Issued for SDPUC Application		
Revised map book per client request.		

PREPARED BY

Summit Carbon Solutions

2321 North Loop Drive, Suite 221
Ames, Iowa 50010
United States of America

www.summitcarbonsolutions.com

MIDWEST CARBON EXPRESS PROJECT

Figure Title:

SD PUC - Topo Map Book
SDM-104

Figure Number:

Appendix 6A

Scale: 1 : 24,000 1 inch equals 2,000 feet	Projection: Transverse Mercator NAD 1983 UTM Zone 14N
Sheet: 22 22 of 109	Drawing Number: 1001-06-003 Revision 3



VICINITY MAP

LEGEND

Proposed Project Route

Valve

REVISIONS

Date: 2022-07-15

Revised by: PD

Checked by: JS

1A - Issued for Internal Review

Revised map book with 7/2/2022 route freeze data.

Date: 2022-10-04

Revised by: GS

Checked by: JS

2 - Re-Issued for SDPUC Application

Revised pump station and valve locations..

Date: 2023-06-02

Revised by: DG

Checked by: JS

3 - Re-Issued for SDPUC Application

Revised map book per client request.

PREPARED BY

Summit Carbon Solutions

2321 North Loop Drive, Suite 221

Ames, Iowa 50010

United States of America

www.summitcarbonsolutions.com

MIDWEST CARBON EXPRESS PROJECT

Figure Title:

SD PUC - Topo Map Book
SDM-104

Figure Number:

Appendix 6A

Scale:

1 : 24,000

1 inch equals 2,000 feet

Projection:

Transverse Mercator

NAD 1983 UTM Zone 14N

Sheet:

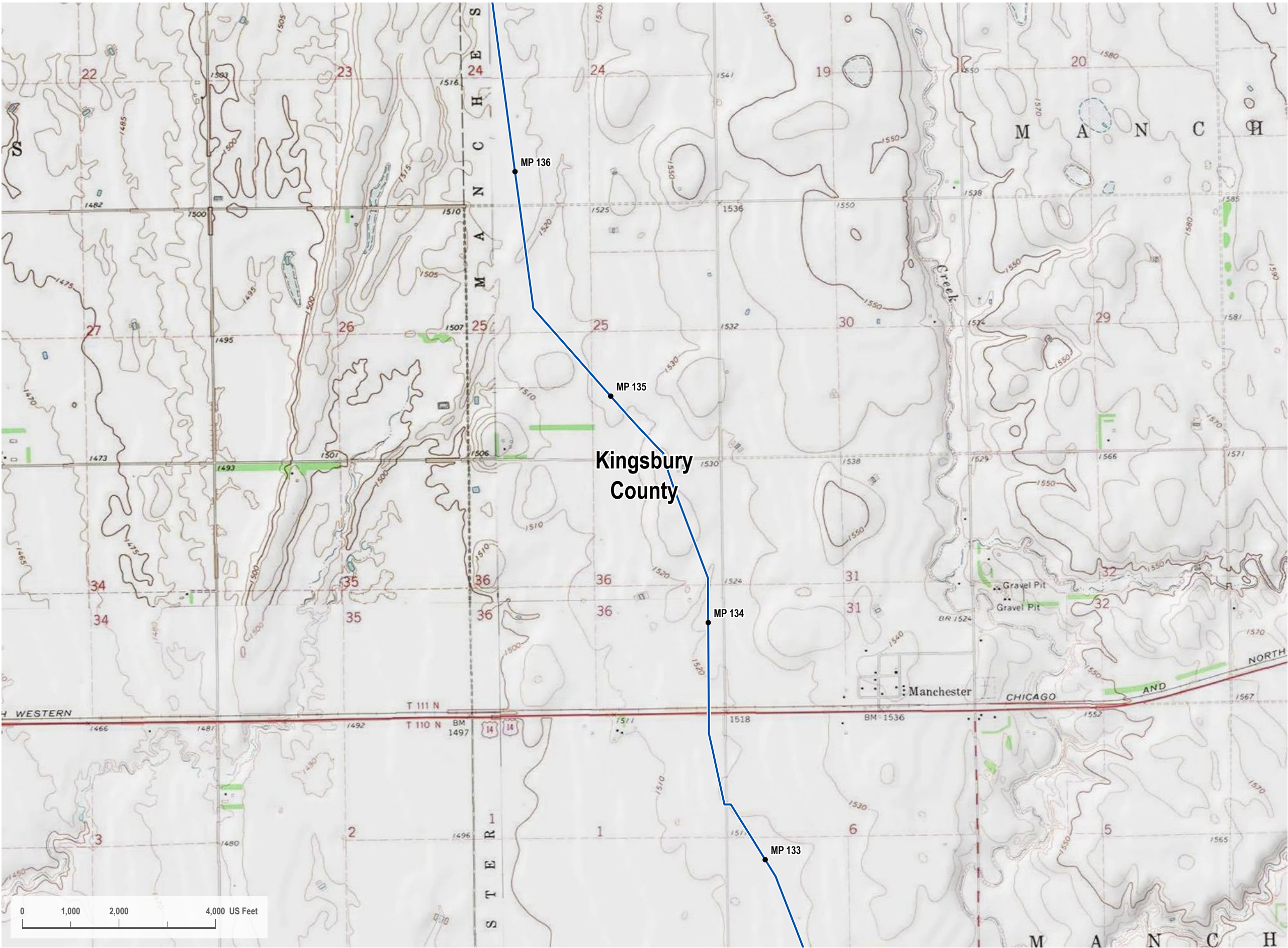
23

23 of 109

Drawing Number:

1001-06-003

Revision 3



LEGEND

— Proposed Project Route

REVISIONS

Date: 2022-07-15	Revised by: PD	Checked by: JS
1A - Issued for Internal Review		
Revised map book with 7/2/2022 route freeze data.		
Date: 2022-10-04	Revised by: GS	Checked by: JS
2 - Re-Issued for SDPUC Application		
Revised pump station and valve locations.		
Date: 2023-06-02	Revised by: DG	Checked by: JS
3 - Re-Issued for SDPUC Application		
Revised map book per client request.		

PREPARED BY

Summit Carbon Solutions
2321 North Loop Drive, Suite 221
Ames, Iowa 50010
United States of America
www.summitcarbonsolutions.com

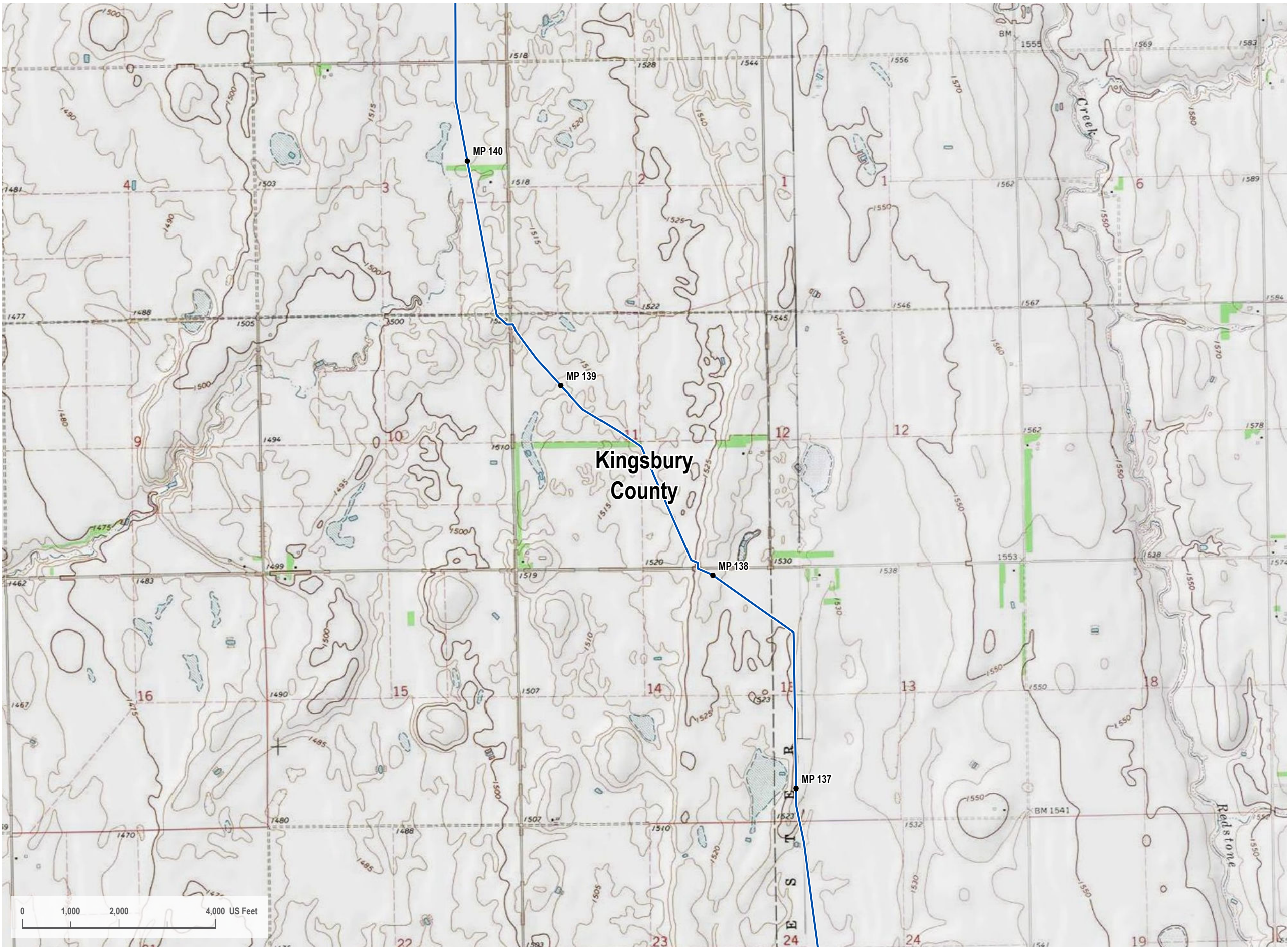
SUMMIT CARBON SOLUTIONS

MIDWEST CARBON EXPRESS PROJECT

Figure Title:
**SD PUC - Topo Map Book
SDM-104**

Figure Number:
Appendix 6A

Scale: 1 : 24,000 1 inch equals 2,000 feet	Projection: Transverse Mercator NAD 1983 UTM Zone 14N
Sheet: 24 24 of 109	Drawing Number: 1001-06-003 Revision 3



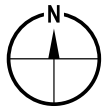
P:\GIS\Projects\DAL_2\1015451-00 - Summit Carbon - MCE Project\0800 GEO\10 - Mapping\01 Map Books\06 Regulatory\1001-06-03 South Dakota PUC Topo Map Book - Rev3.aprx

VICINITY MAP



LEGEND

Proposed Project Route



REVISIONS

Date: 2022-07-15	Revised by: PD	Checked by: JS
1A - Issued for Internal Review		
Revised map book with 7/2/2022 route freeze data.		
Date: 2022-10-04	Revised by: GS	Checked by: JS
2 - Re-Issued for SDPUC Application		
Revised pump station and valve locations.		
Date: 2023-06-02	Revised by: DG	Checked by: JS
3 - Re-Issued for SDPUC Application		
Revised map book per client request.		

PREPARED BY

Summit Carbon Solutions
2321 North Loop Drive, Suite 221
Ames, Iowa 50010
United States of America
www.summitcarbonsolutions.com



MIDWEST CARBON EXPRESS PROJECT

Figure Title:
**SD PUC - Topo Map Book
SDM-104**

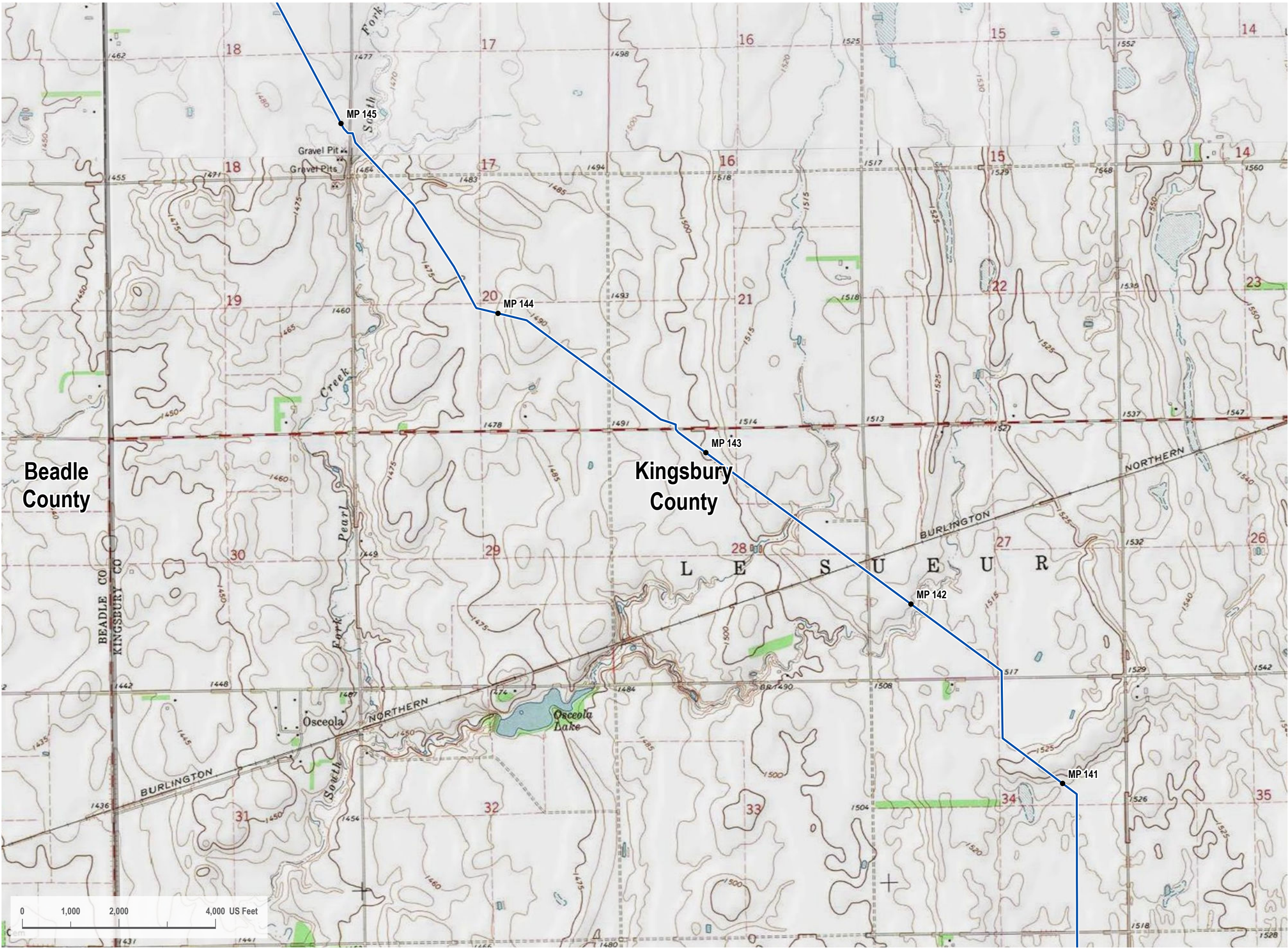
Figure Number:
Appendix 6A

Scale:
1 : 24,000
1 inch equals 2,000 feet

Projection:
Transverse Mercator
NAD 1983 UTM Zone 14N

Sheet:
25
25 of 109

Drawing Number:
1001-06-003
Revision 3

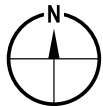


VICINITY MAP



LEGEND

- Proposed Project Route
- County Line



REVISIONS

Date: 2022-07-15	Revised by: PD	Checked by: JS
1A - Issued for Internal Review		
Revised map book with 7/2/2022 route freeze data.		
Date: 2022-10-04	Revised by: GS	Checked by: JS
2 - Re-Issued for SDPUC Application		
Revised pump station and valve locations.		
Date: 2023-06-02	Revised by: DG	Checked by: JS
3 - Re-Issued for SDPUC Application		
Revised map book per client request.		

PREPARED BY

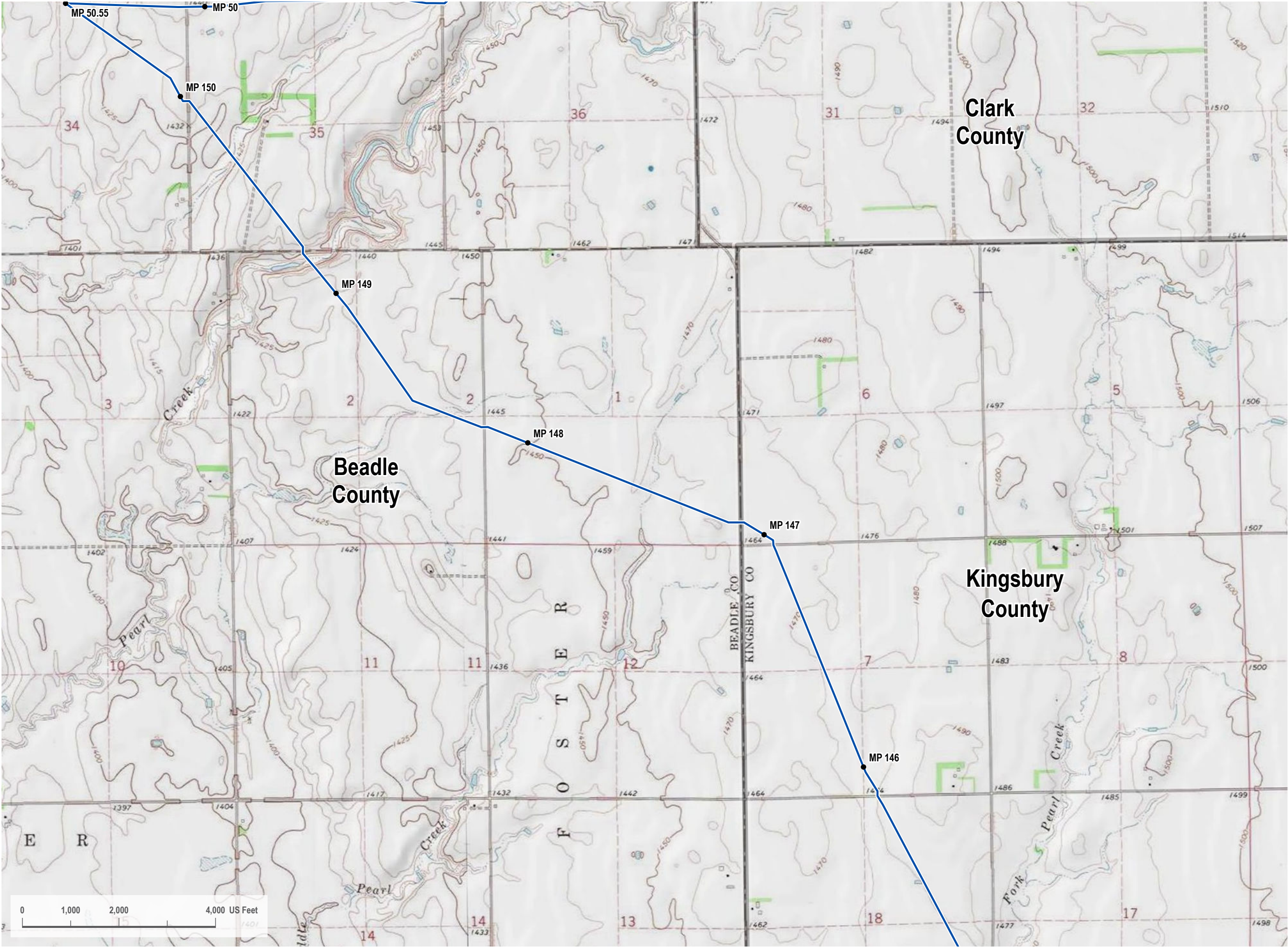
Summit Carbon Solutions
2321 North Loop Drive, Suite 221
Ames, Iowa 50010
United States of America
www.summitcarbonsolutions.com



SUMMIT CARBON
SOLUTIONS

MIDWEST CARBON EXPRESS PROJECT

Figure Title: SD PUC - Topo Map Book SDM-104	
Figure Number: Appendix 6A	
Scale: 1 : 24,000 1 inch equals 2,000 feet	Projection: Transverse Mercator NAD 1983 UTM Zone 14N
Sheet: 26 26 of 109	Drawing Number: 1001-06-003 Revision 3

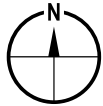


VICINITY MAP



LEGEND

- Proposed Project Route
- County Line



REVISIONS

Date: 2022-07-15	Revised by: PD	Checked by: JS
1A - Issued for Internal Review		
Revised map book with 7/2/2022 route freeze data.		
Date: 2022-10-04	Revised by: GS	Checked by: JS
2 - Re-Issued for SDPUC Application		
Revised pump station and valve locations.		
Date: 2023-06-02	Revised by: DG	Checked by: JS
3 - Re-Issued for SDPUC Application		
Revised map book per client request.		

PREPARED BY

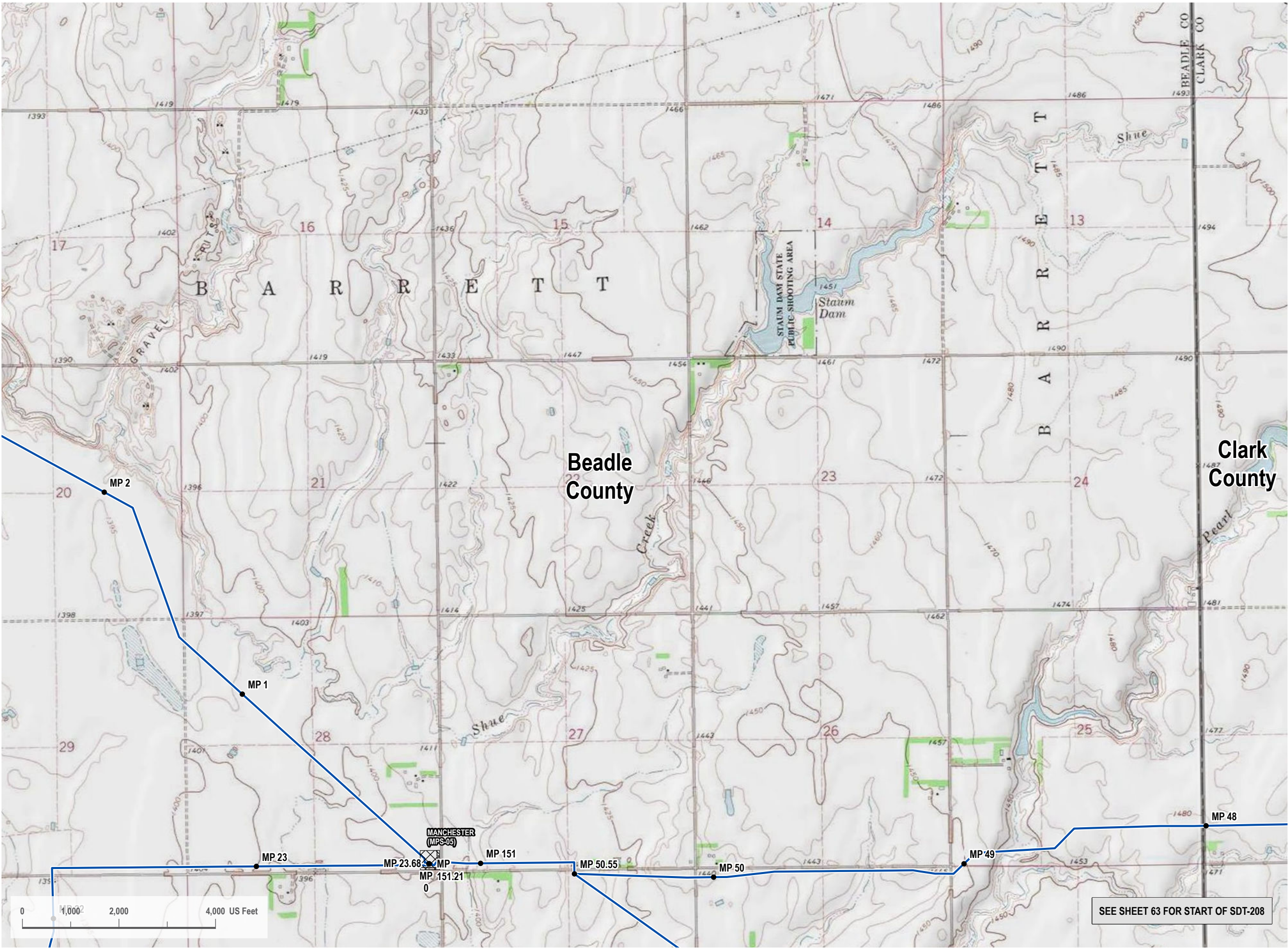
Summit Carbon Solutions
2321 North Loop Drive, Suite 221
Ames, Iowa 50010
United States of America
www.summitcarbonsolutions.com



SUMMIT CARBON
SOLUTIONS

MIDWEST CARBON EXPRESS PROJECT

Figure Title: SD PUC - Topo Map Book SDM-104	
Figure Number: Appendix 6A	
Scale: 1 : 24,000 1 inch equals 2,000 feet	Projection: Transverse Mercator NAD 1983 UTM Zone 14N
Sheet: 27 27 of 109	Drawing Number: 1001-06-003 Revision 3



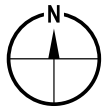
Path: G:\Projects\DAL_21015451-00 - Summit Carbon - MCE Project\0800 GEO\10 Mapping\01 Map Books\06 Regulatory\1001-06-03 South Dakota PUC Topo Map Book\1001-06-03 South Dakota PUC Topo Map Book - Rev 3.aprx

VICINITY MAP



LEGEND

- Proposed Project Route
- Pump Station
- County Line



REVISIONS

Date: 2022-07-15	Revised by: PD	Checked by: JS
1A - Issued for Internal Review		
Revised map book with 7/2/2022 route freeze data.		
Date: 2022-10-04	Revised by: GS	Checked by: JS
2 - Re-Issued for SDPUC Application		
Revised pump station and valve locations.		
Date: 2023-06-02	Revised by: DG	Checked by: JS
3 - Re-Issued for SDPUC Application		
Revised map book per client request.		

PREPARED BY

Summit Carbon Solutions
2321 North Loop Drive, Suite 221
Ames, Iowa 50010
United States of America
www.summitcarbonsolutions.com



MIDWEST CARBON EXPRESS PROJECT

Figure Title:
**SD PUC - Topo Map Book
SDM-104**

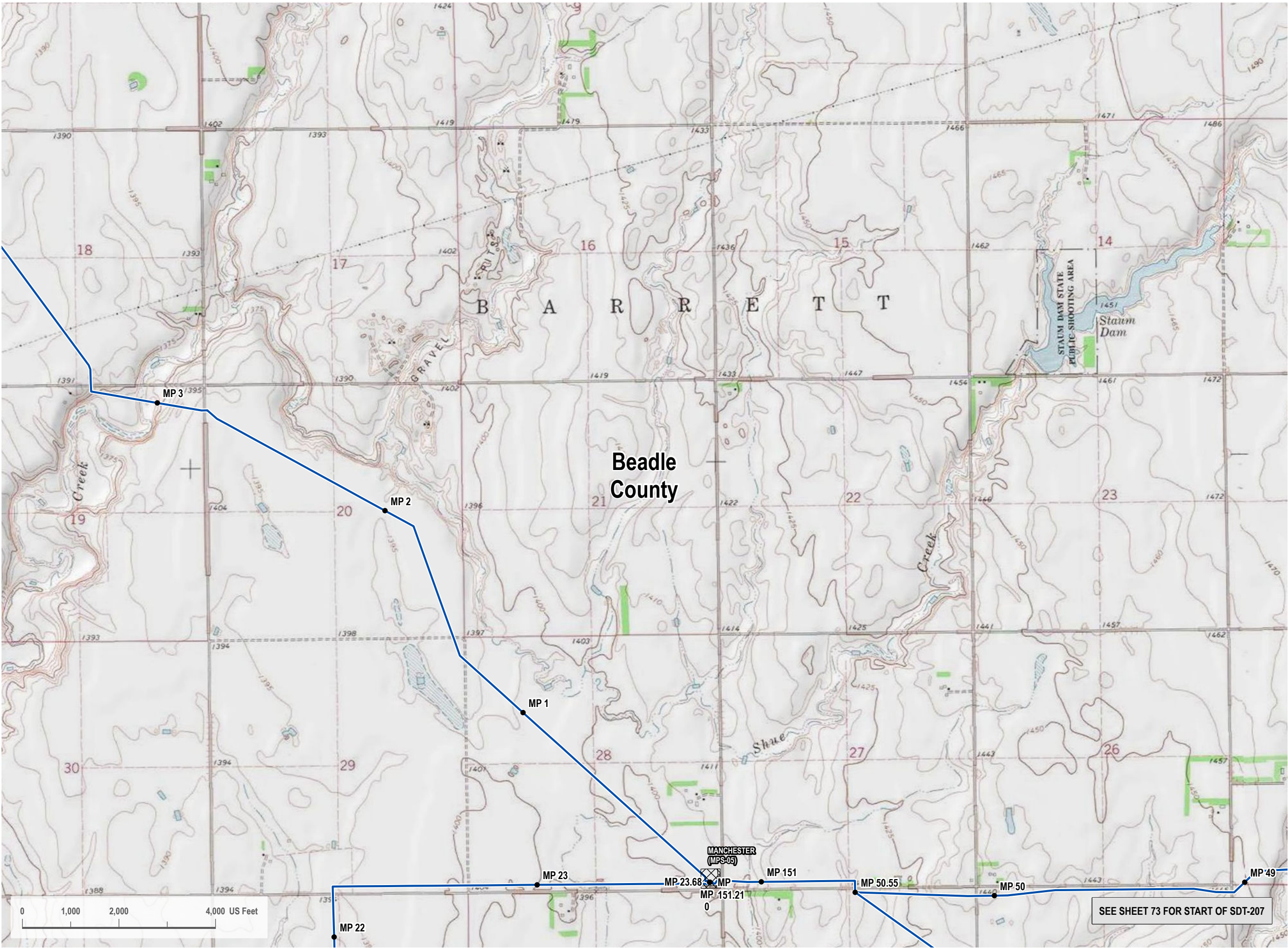
Figure Number:
Appendix 6A

Scale:
1 : 24,000
1 inch equals 2,000 feet

Projection:
Transverse Mercator
NAD 1983 UTM Zone 14N

Sheet:
28
28 of 109

Drawing Number:
1001-06-003
Revision 3



Path: G:\Projects\DAL_21015451-00 - Summit Carbon - MCE Project\0800 GEO\10 Mapping\01 Map Books\06 Regulatory\1001-06-003 South Dakota PUC Topo Map Book - Rev A.aprx

VICINITY MAP



LEGEND

- Proposed Project Route
- Pump Station



REVISIONS

Date: 2022-07-15	Revised by: PD	Checked by: JS
1A - Issued for Internal Review		
Revised map book with 7/2/2022 route freeze data.		
Date: 2022-10-04	Revised by: GS	Checked by: JS
2 - Re-Issued for SDPUC Application		
Revised pump station and valve locations.		
Date: 2023-06-02	Revised by: DG	Checked by: JS
3 - Re-Issued for SDPUC Application		
Revised map book per client request.		

PREPARED BY

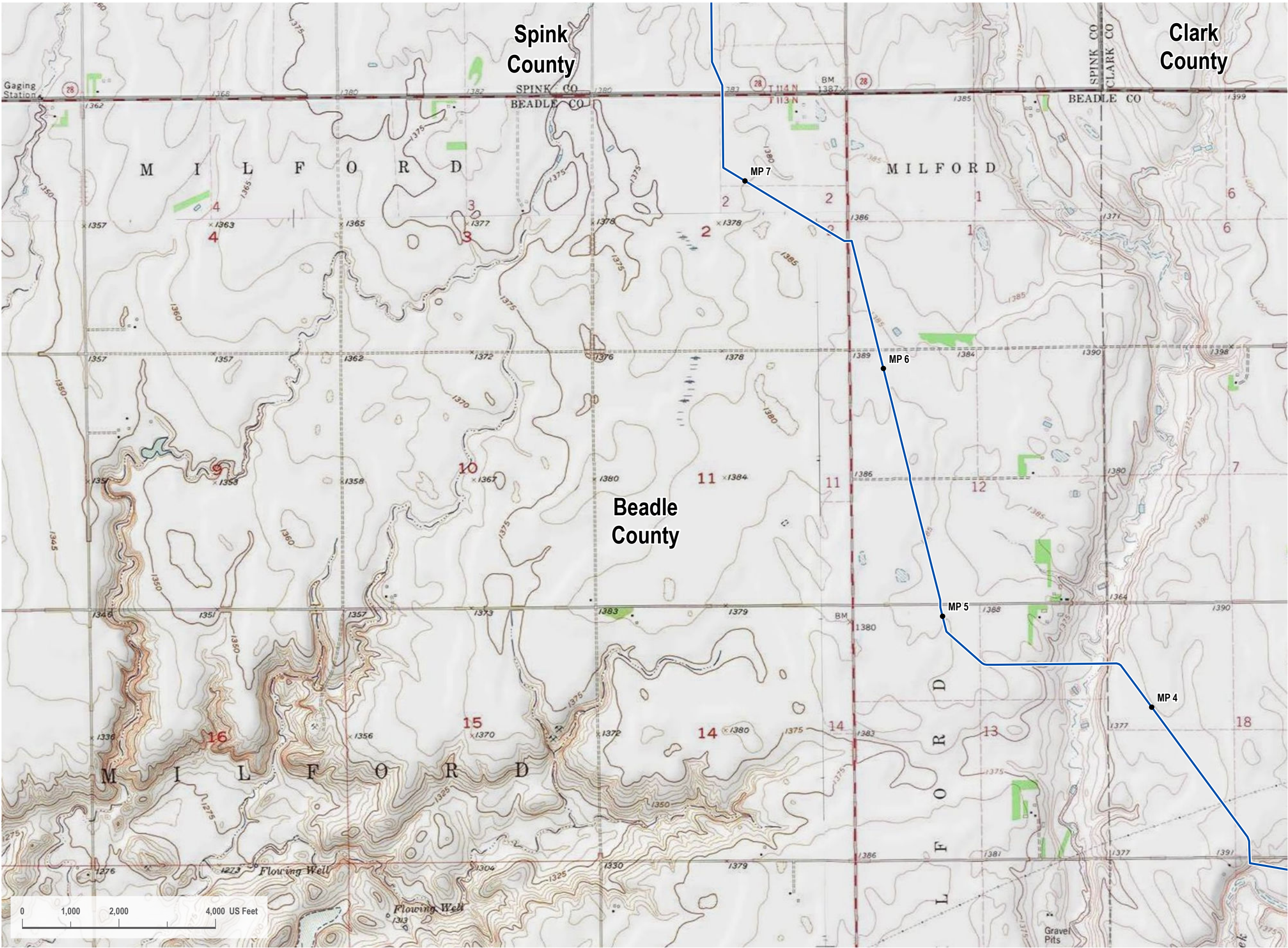
Summit Carbon Solutions
2321 North Loop Drive, Suite 221
Ames, Iowa 50010
United States of America
www.summitcarbonsolutions.com



SUMMIT CARBON
SOLUTIONS

MIDWEST CARBON EXPRESS PROJECT

Figure Title:	SD PUC - Topo Map Book SDM-105	
Figure Number:	Appendix 6A	
Scale:	1 : 24,000 1 inch equals 2,000 feet	Projection: Transverse Mercator NAD 1983 UTM Zone 14N
Sheet:	29 29 of 109	Drawing Number: 1001-06-003 Revision 3



VICINITY MAP

LEGEND

- Proposed Project Route
- County Line

REVISIONS

Date: 2022-07-15	Revised by: PD	Checked by: JS
1A - Issued for Internal Review		
Revised map book with 7/2/2022 route freeze data.		
Date: 2022-10-04	Revised by: GS	Checked by: JS
2 - Re-Issued for SDPUC Application		
Revised pump station and valve locations.		
Date: 2023-06-02	Revised by: DG	Checked by: JS
3 - Re-Issued for SDPUC Application		
Revised map book per client request.		

PREPARED BY

Summit Carbon Solutions

2321 North Loop Drive, Suite 221
Ames, Iowa 50010
United States of America

www.summitcarbonsolutions.com

MIDWEST CARBON EXPRESS PROJECT

Figure Title:

SD PUC - Topo Map Book
SDM-105

Figure Number:

Appendix 6A

Scale: 1 : 24,000 1 inch equals 2,000 feet	Projection: Transverse Mercator NAD 1983 UTM Zone 14N
Sheet: 30 30 of 109	Drawing Number: 1001-06-003 Revision 3



P:\G\Projects\DAL_21015451-00 - Summit Carbon - MCE Project\0000 GEO\10 - Mapping\01 Map Books\06 Regulatory\1001-06-003 South Dakota PUC Topo Map Book\1001-06-003 South Dakota PUC Topo Map Book - Rev3.aprx

VICINITY MAP



LEGEND

- Proposed Project Route
- County Line



REVISIONS

Date: 2022-07-15	Revised by: PD	Checked by: JS
1A - Issued for Internal Review		
Revised map book with 7/2/2022 route freeze data.		
Date: 2022-10-04	Revised by: GS	Checked by: JS
2 - Re-Issued for SDPUC Application		
Revised pump station and valve locations.		
Date: 2023-06-02	Revised by: DG	Checked by: JS
3 - Re-Issued for SDPUC Application		
Revised map book per client request.		

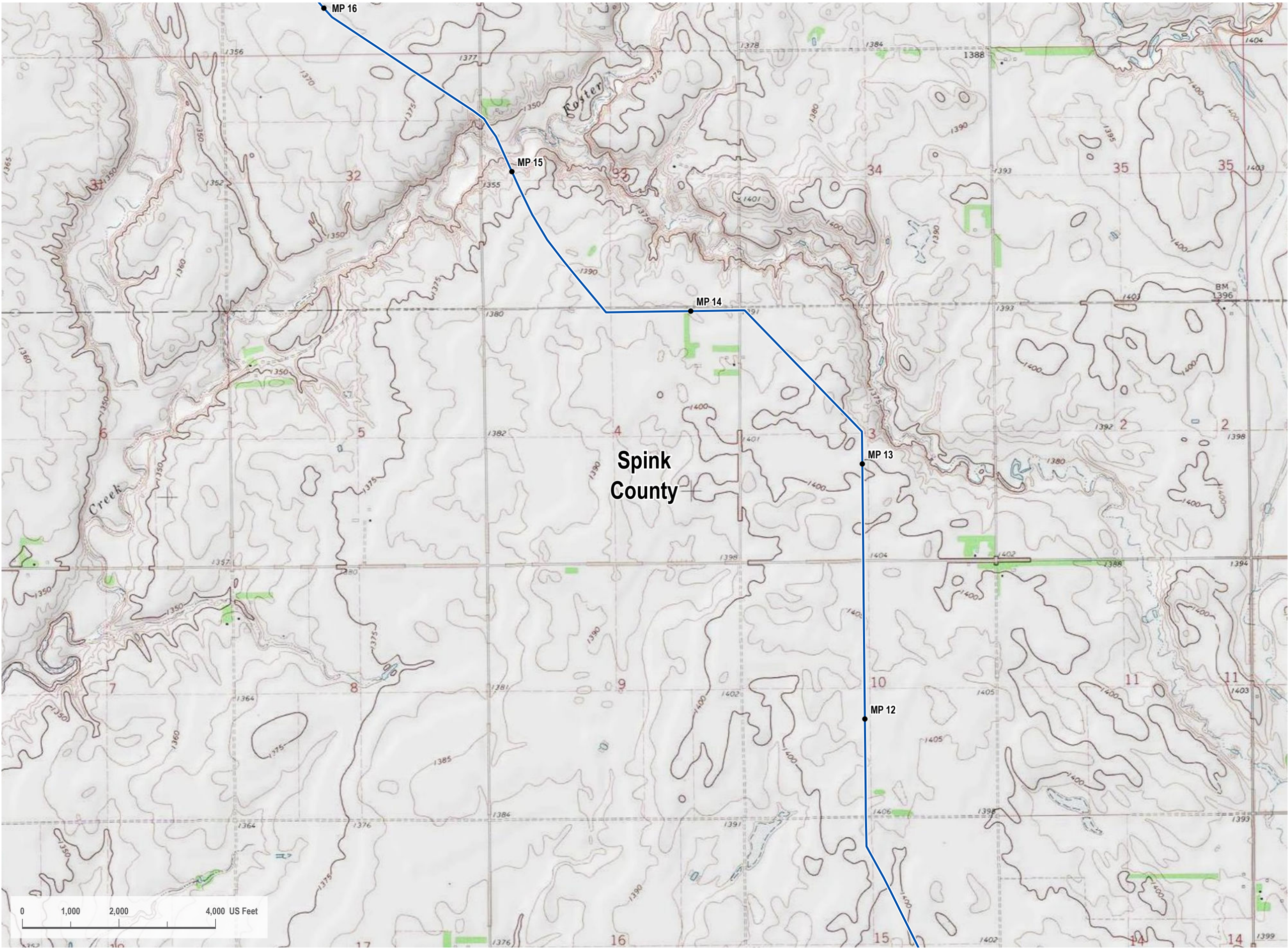
PREPARED BY

Summit Carbon Solutions
 2321 North Loop Drive, Suite 221
 Ames, Iowa 50010
 United States of America
www.summitcarbonsolutions.com



MIDWEST CARBON EXPRESS PROJECT

Figure Title: SD PUC - Topo Map Book SDM-105	
Figure Number: Appendix 6A	
Scale: 1 : 24,000 1 inch equals 2,000 feet	Projection: Transverse Mercator NAD 1983 UTM Zone 14N
Sheet: 31 31 of 109	Drawing Number: 1001-06-003 Revision 3



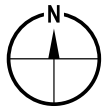
P:\GIS\Projects\DAL_21015451-00 - Summit Carbon - MCE Project\0800 GEO\10 - Map Books\06 Regulatory\1001-06-003 South Dakota PUC Topo Map Book - Rev3.aprx

VICINITY MAP



LEGEND

Proposed Project Route



REVISIONS

Date: 2022-07-15	Revised by: PD	Checked by: JS
1A - Issued for Internal Review		
Revised map book with 7/2/2022 route freeze data.		
Date: 2022-10-04	Revised by: GS	Checked by: JS
2 - Re-Issued for SDPUC Application		
Revised pump station and valve locations.		
Date: 2023-06-02	Revised by: DG	Checked by: JS
3 - Re-Issued for SDPUC Application		
Revised map book per client request.		

PREPARED BY

Summit Carbon Solutions
2321 North Loop Drive, Suite 221
Ames, Iowa 50010
United States of America
www.summitcarbonsolutions.com



MIDWEST CARBON EXPRESS PROJECT

Figure Title:
**SD PUC - Topo Map Book
SDM-105**

Figure Number:
Appendix 6A

Scale:
1 : 24,000
1 inch equals 2,000 feet

Projection:
Transverse Mercator
NAD 1983 UTM Zone 14N

Sheet:
32
32 of 109

Drawing Number:
1001-06-003
Revision 3



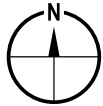
Path: G:\Projects\DAL-21015451-00 - Summit Carbon - MCE Project\0800 GEO\10 - Map Books\06 Regulatory\1001-06-003 South Dakota PUC Topo Map Book - Rev3.aprx

VICINITY MAP



LEGEND

Proposed Project Route



REVISIONS

Date: 2022-07-15	Revised by: PD	Checked by: JS
1A - Issued for Internal Review		
Revised map book with 7/2/2022 route freeze data.		
Date: 2022-10-04	Revised by: GS	Checked by: JS
2 - Re-Issued for SDPUC Application		
Revised pump station and valve locations..		
Date: 2023-06-02	Revised by: DG	Checked by: JS
3 - Re-Issued for SDPUC Application		
Revised map book per client request.		

PREPARED BY

Summit Carbon Solutions
2321 North Loop Drive, Suite 221
Ames, Iowa 50010
United States of America
www.summitcarbonsolutions.com



MIDWEST CARBON EXPRESS PROJECT

Figure Title:
SD PUC - Topo Map Book
SDM-105

Figure Number:
Appendix 6A

Scale:
1 : 24,000
1 inch equals 2,000 feet

Projection:
Transverse Mercator
NAD 1983 UTM Zone 14N

Sheet:
33
33 of 109

Drawing Number:
1001-06-003
Revision 3

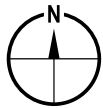


VICINITY MAP



LEGEND

Proposed Project Route



REVISIONS

Date: 2022-07-15	Revised by: PD	Checked by: JS
1A - Issued for Internal Review		
Revised map book with 7/2/2022 route freeze data.		
Date: 2022-10-04	Revised by: GS	Checked by: JS
2 - Re-Issued for SDPUC Application		
Revised pump station and valve locations..		
Date: 2023-06-02	Revised by: DG	Checked by: JS
3 - Re-Issued for SDPUC Application		
Revised map book per client request.		

PREPARED BY

Summit Carbon Solutions
2321 North Loop Drive, Suite 221
Ames, Iowa 50010
United States of America
www.summitcarbonsolutions.com



MIDWEST CARBON EXPRESS PROJECT

Figure Title:
SD PUC - Topo Map Book
SDM-105

Figure Number:
Appendix 6A

Scale:
1 : 24,000
1 inch equals 2,000 feet

Projection:
Transverse Mercator
NAD 1983 UTM Zone 14N

Sheet:
34
34 of 109

Drawing Number:
1001-06-003
Revision 3



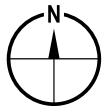
Path: G:\Projects\DAL_21015451-00 - Summit Carbon - MCE Project\0800 GEO\10 - Mapping\01 Map Books\06 Regulatory\1001-06-003 South Dakota PUC Topo Map Book - Rev3.aprx

VICINITY MAP



LEGEND

Proposed Project Route



REVISIONS

Date: 2022-07-15	Revised by: PD	Checked by: JS
1A - Issued for Internal Review		
Revised map book with 7/2/2022 route freeze data.		
Date: 2022-10-04	Revised by: GS	Checked by: JS
2 - Re-Issued for SDPUC Application		
Revised pump station and valve locations.		
Date: 2023-06-02	Revised by: DG	Checked by: JS
3 - Re-Issued for SDPUC Application		
Revised map book per client request.		

PREPARED BY

Summit Carbon Solutions
2321 North Loop Drive, Suite 221
Ames, Iowa 50010
United States of America
www.summitcarbonsolutions.com



MIDWEST CARBON EXPRESS PROJECT

Figure Title:
SD PUC - Topo Map Book
SDM-105

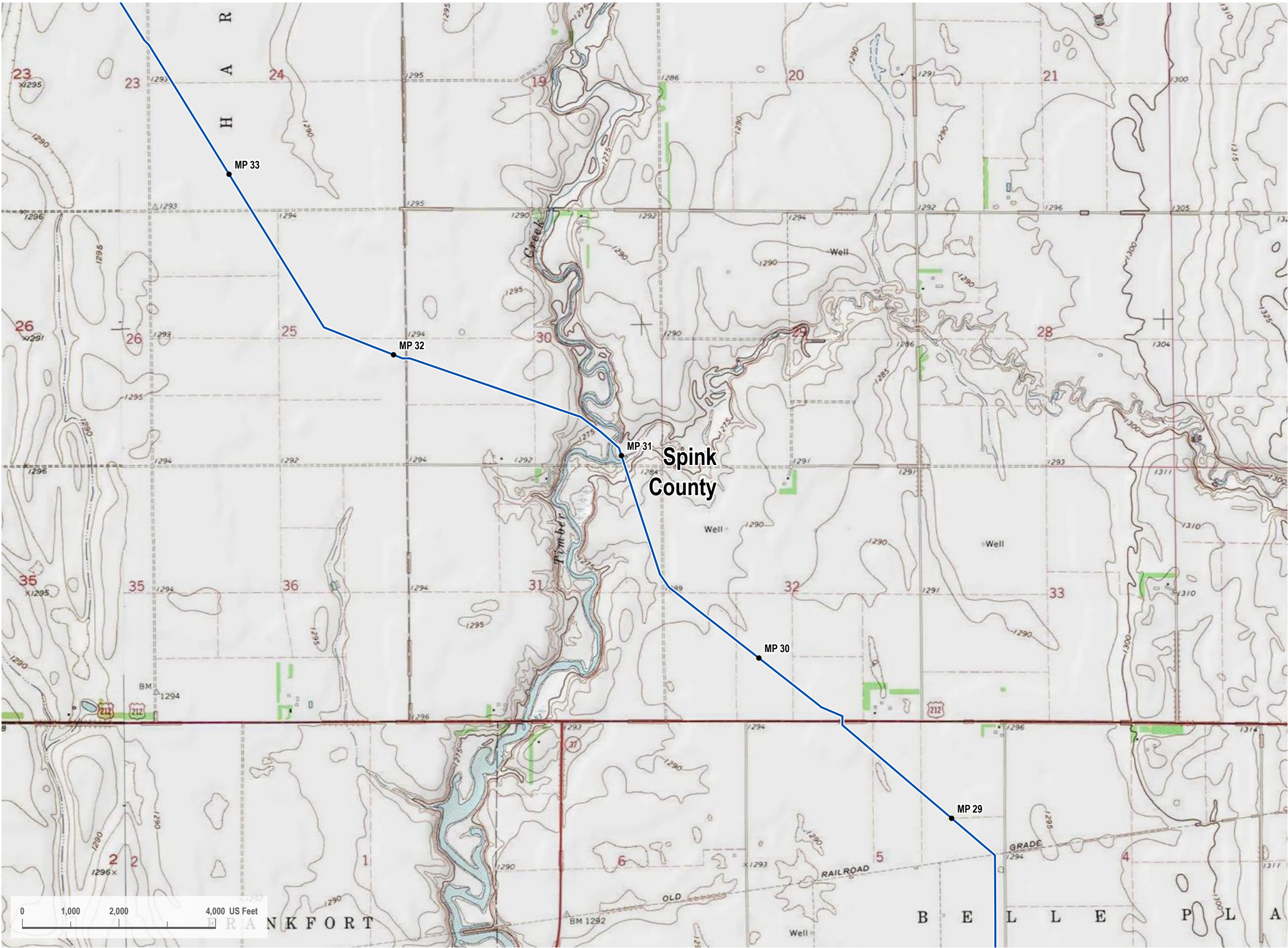
Figure Number:
Appendix 6A

Scale:
1 : 24,000
1 inch equals 2,000 feet

Projection:
Transverse Mercator
NAD 1983 UTM Zone 14N

Sheet:
35
35 of 109

Drawing Number:
1001-06-003
Revision 3



LEGEND

— Proposed Project Route

REVISIONS

Date: 2022-07-15	Revised by: PD	Checked by: JS
1A - Issued for Internal Review		
Revised map book with 7/2/2022 route freeze data.		
Date: 2022-10-04	Revised by: GS	Checked by: JS
2 - Re-Issued for SDPUC Application		
Revised pump station and valve locations.		
Date: 2023-06-02	Revised by: DG	Checked by: JS
3 - Re-Issued for SDPUC Application		
Revised map book per client request.		

PREPARED BY

Summit Carbon Solutions
2321 North Loop Drive, Suite 221
Ames, Iowa 50010
United States of America
www.summitcarbonsolutions.com

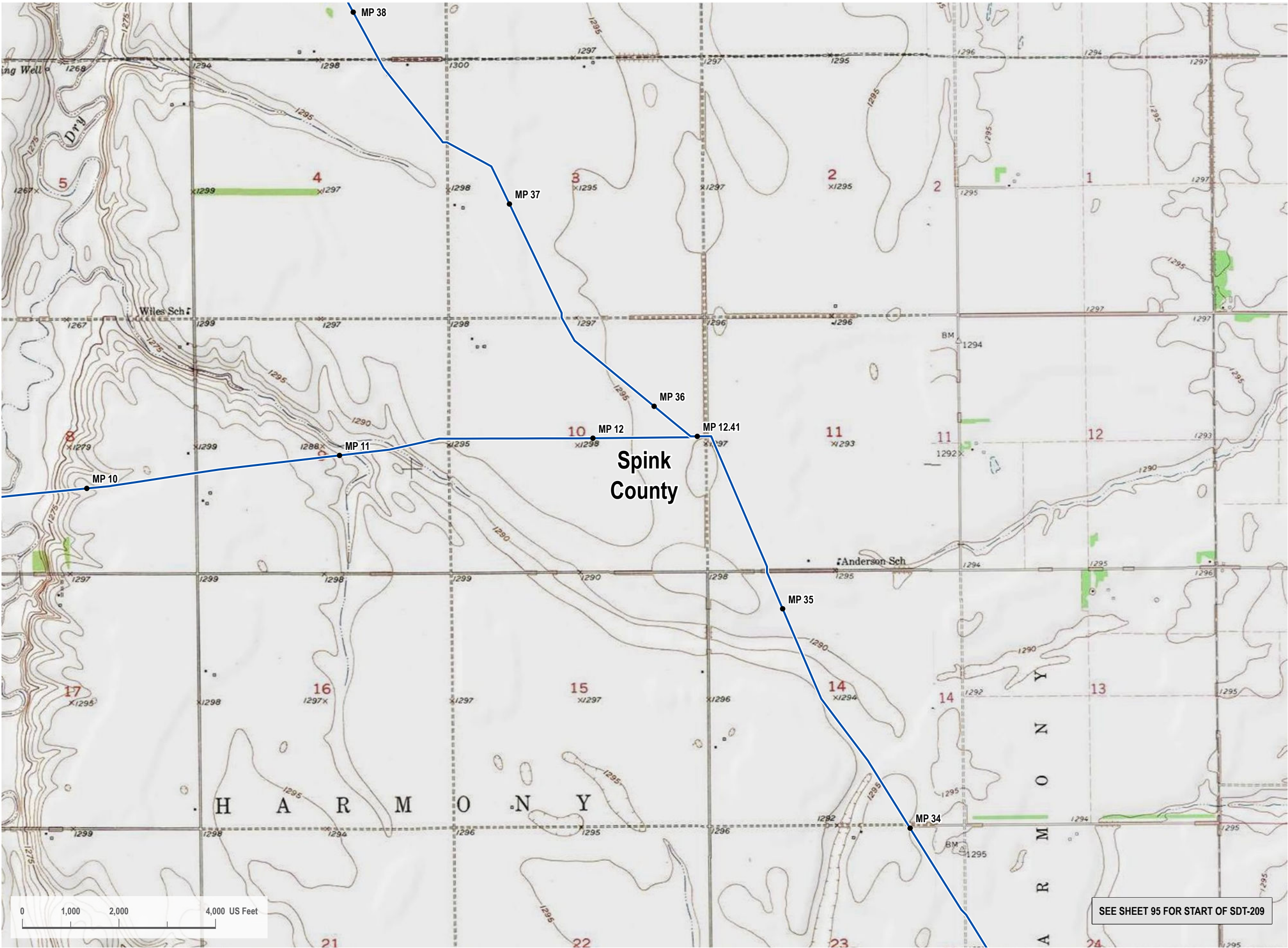
SUMMIT CARBON SOLUTIONS

MIDWEST CARBON EXPRESS PROJECT

Figure Title:
**SD PUC - Topo Map Book
SDM-105**

Figure Number:
Appendix 6A

Scale: 1 : 24,000 1 inch equals 2,000 feet	Projection: Transverse Mercator NAD 1983 UTM Zone 14N
Sheet: 36 36 of 109	Drawing Number: 1001-06-003 Revision 3



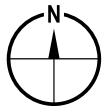
P:\GIS\Projects\DAL_21015451-00 - Summit Carbon - MCE Project\0800 GEO\10 - Mapping\01 Map Books\06 Regulatory\1001-06-003 South Dakota PUC Topo Map Book - Rev3.aprx

VICINITY MAP



LEGEND

Proposed Project Route



REVISIONS

Date: 2022-07-15	Revised by: PD	Checked by: JS
1A - Issued for Internal Review		
Revised map book with 7/2/2022 route freeze data.		
Date: 2022-10-04	Revised by: GS	Checked by: JS
2 - Re-Issued for SDPUC Application		
Revised pump station and valve locations.		
Date: 2023-06-02	Revised by: DG	Checked by: JS
3 - Re-Issued for SDPUC Application		
Revised map book per client request.		

PREPARED BY

Summit Carbon Solutions
2321 North Loop Drive, Suite 221
Ames, Iowa 50010
United States of America
www.summitcarbonsolutions.com



MIDWEST CARBON EXPRESS PROJECT

Figure Title:
SD PUC - Topo Map Book
SDM-105

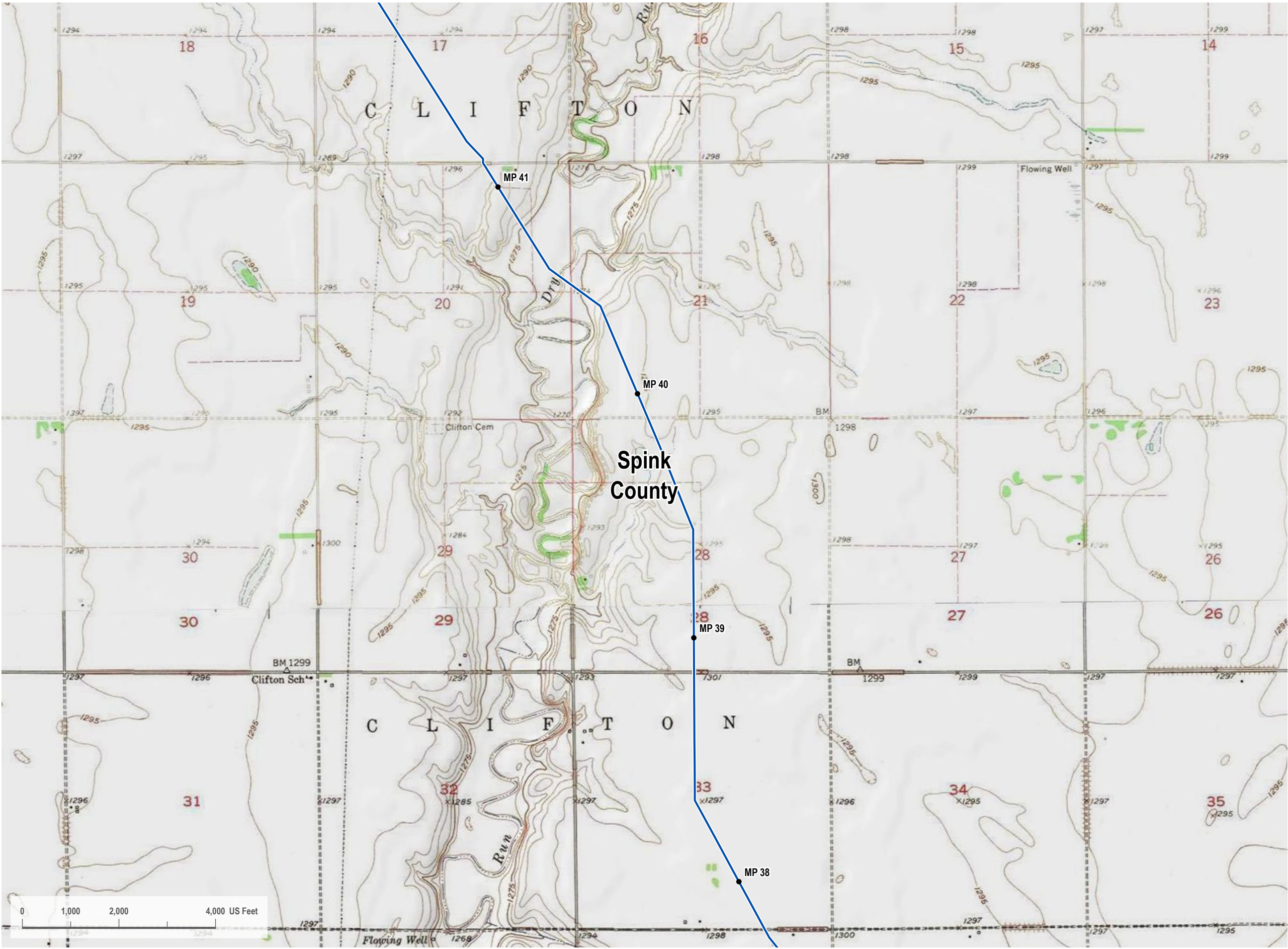
Figure Number:
Appendix 6A

Scale:
1 : 24,000
1 inch equals 2,000 feet

Projection:
Transverse Mercator
NAD 1983 UTM Zone 14N

Sheet:
37
37 of 109

Drawing Number:
1001-06-003
Revision 3

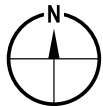


VICINITY MAP



LEGEND

Proposed Project Route



REVISIONS

Date: 2022-07-15	Revised by: PD	Checked by: JS
1A - Issued for Internal Review		
Revised map book with 7/2/2022 route freeze data.		
Date: 2022-10-04	Revised by: GS	Checked by: JS
2 - Re-Issued for SDPUC Application		
Revised pump station and valve locations.		
Date: 2023-06-02	Revised by: DG	Checked by: JS
3 - Re-Issued for SDPUC Application		
Revised map book per client request.		

PREPARED BY

Summit Carbon Solutions
2321 North Loop Drive, Suite 221
Ames, Iowa 50010
United States of America
www.summitcarbonsolutions.com



SUMMIT CARBON
SOLUTIONS

MIDWEST CARBON EXPRESS PROJECT

Figure Title:
**SD PUC - Topo Map Book
SDM-105**

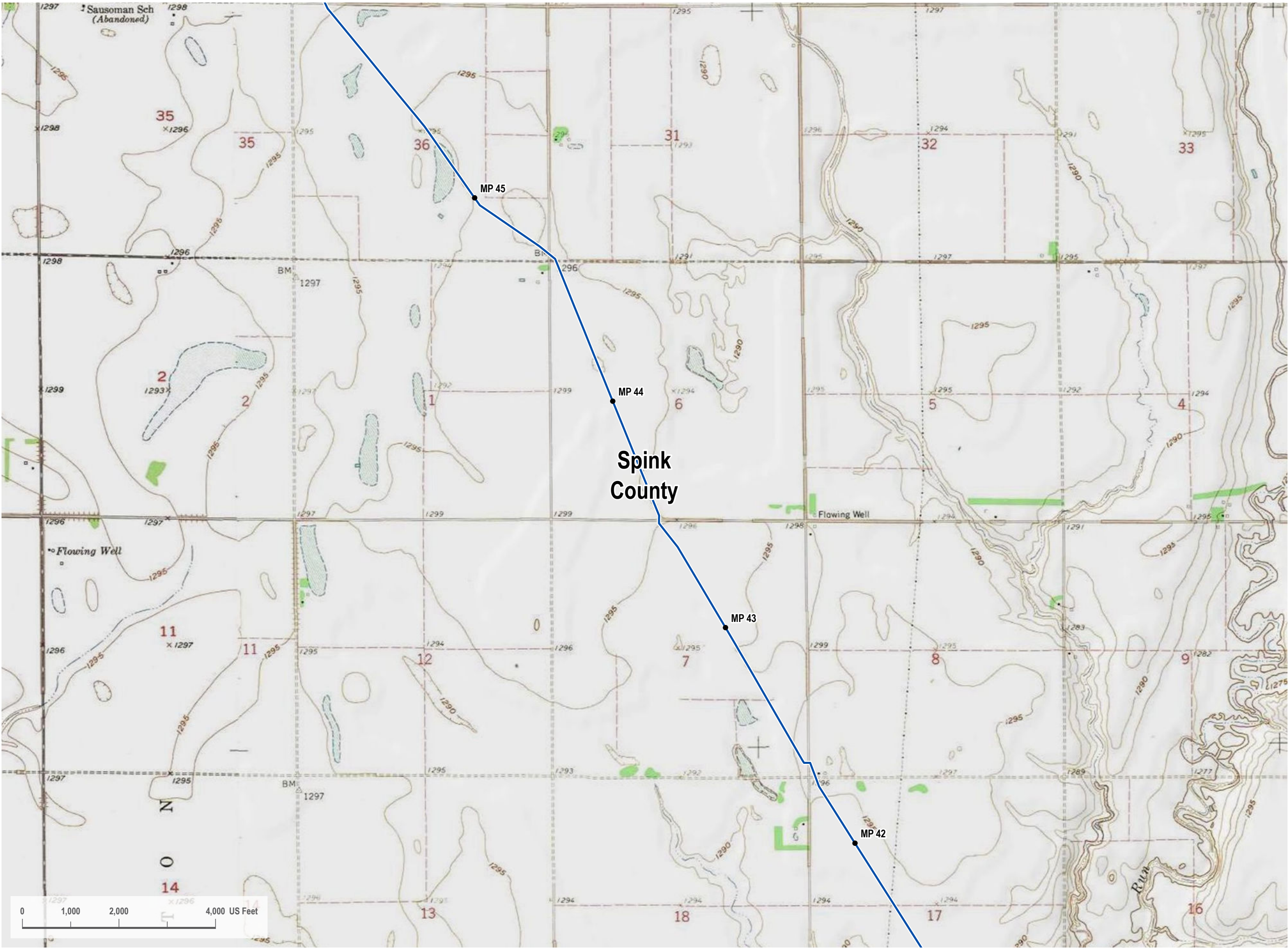
Figure Number:
Appendix 6A

Scale:
1 : 24,000
1 inch equals 2,000 feet

Projection:
Transverse Mercator
NAD 1983 UTM Zone 14N

Sheet:
38
38 of 109

Drawing Number:
1001-06-003
Revision 3



VICINITY MAP

LEGEND

Proposed Project Route

REVISIONS

Date: 2022-07-15	Revised by: PD	Checked by: JS
1A - Issued for Internal Review		
Revised map book with 7/2/2022 route freeze data.		
Date: 2022-10-04	Revised by: GS	Checked by: JS
2 - Re-Issued for SDPUC Application		
Revised pump station and valve locations.		
Date: 2023-06-02	Revised by: DG	Checked by: JS
3 - Re-Issued for SDPUC Application		
Revised map book per client request.		

PREPARED BY

Summit Carbon Solutions

2321 North Loop Drive, Suite 221
Ames, Iowa 50010
United States of America

www.summitcarbonsolutions.com

MIDWEST CARBON EXPRESS PROJECT

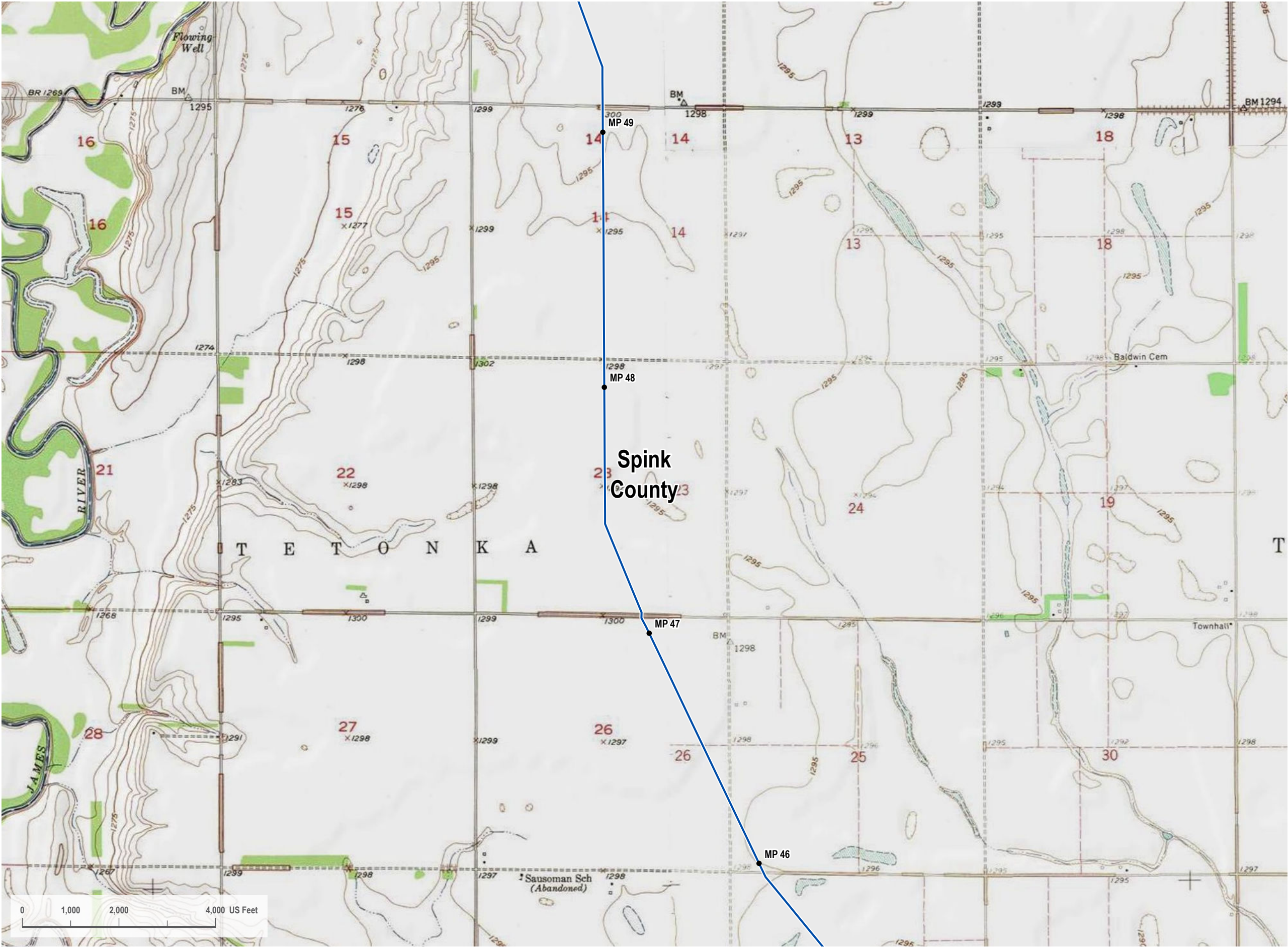
Figure Title:

SD PUC - Topo Map Book
SDM-105

Figure Number:

Appendix 6A

Scale: 1 : 24,000 1 inch equals 2,000 feet	Projection: Transverse Mercator NAD 1983 UTM Zone 14N
Sheet: 39 39 of 109	Drawing Number: 1001-06-003 Revision 3

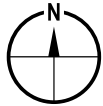


VICINITY MAP



LEGEND

Proposed Project Route



REVISIONS

Date: 2022-07-15	Revised by: PD	Checked by: JS
1A - Issued for Internal Review		
Revised map book with 7/2/2022 route freeze data.		
Date: 2022-10-04	Revised by: GS	Checked by: JS
2 - Re-Issued for SDPUC Application		
Revised pump station and valve locations.		
Date: 2023-06-02	Revised by: DG	Checked by: JS
3 - Re-Issued for SDPUC Application		
Revised map book per client request.		

PREPARED BY

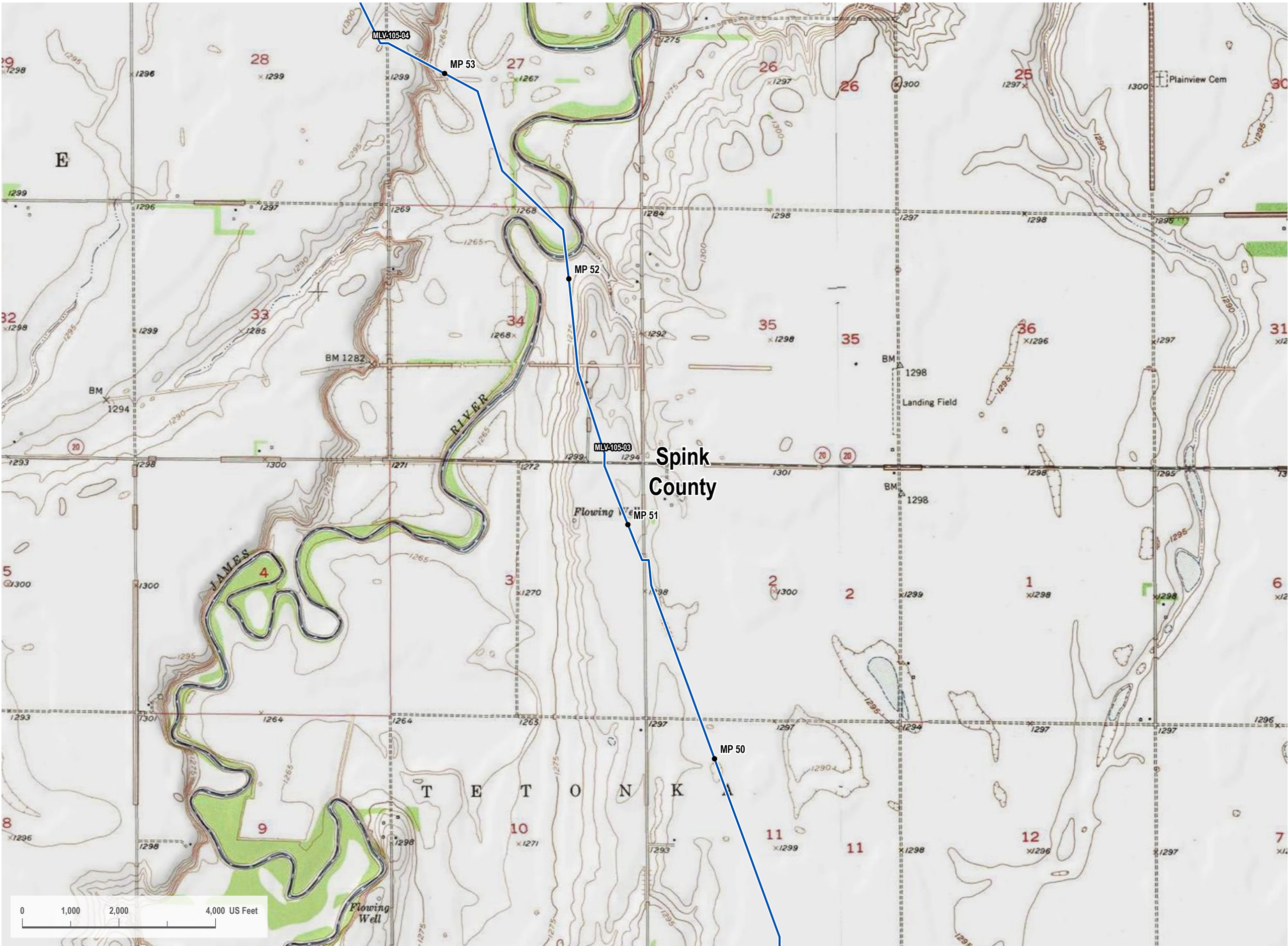
Summit Carbon Solutions
2321 North Loop Drive, Suite 221
Ames, Iowa 50010
United States of America
www.summitcarbonsolutions.com



SUMMIT CARBON
SOLUTIONS

MIDWEST CARBON EXPRESS PROJECT

Figure Title: SD PUC - Topo Map Book SDM-105	
Figure Number: Appendix 6A	
Scale: 1 : 24,000 1 inch equals 2,000 feet	Projection: Transverse Mercator NAD 1983 UTM Zone 14N
Sheet: 40 40 of 109	Drawing Number: 1001-06-003 Revision 3



LEGEND

- Proposed Project Route

N

REVISIONS

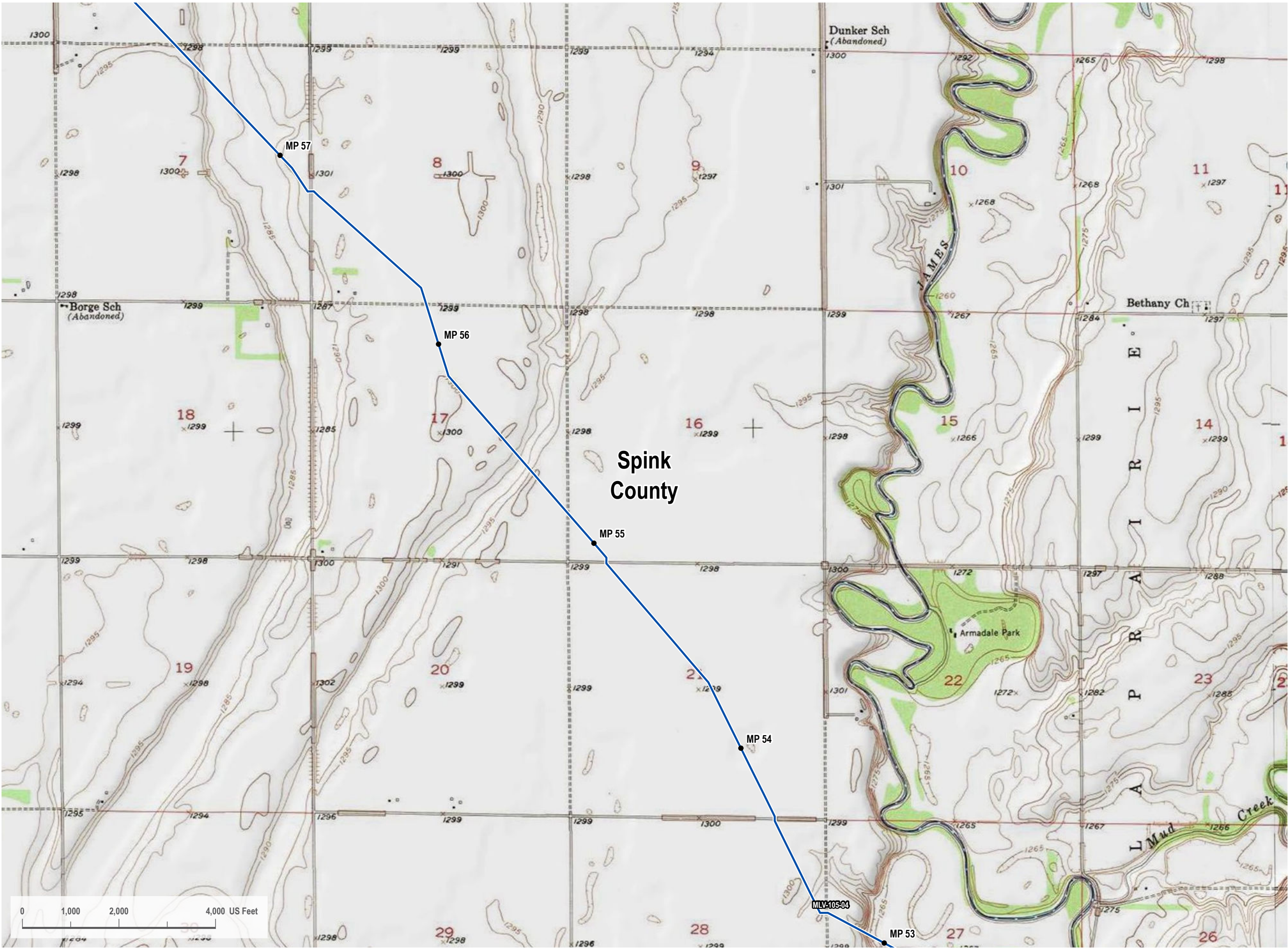
Date: 2022-07-15	Revised by: PD	Checked by: JS
1A - Issued for Internal Review		
Revised map book with 7/2/2022 route freeze data.		
Date: 2022-10-04	Revised by: GS	Checked by: JS
2 - Re-Issued for SDPUC Application		
Revised pump station and valve locations..		
Date: 2023-06-02	Revised by: DG	Checked by: JS
3 - Re-Issued for SDPUC Application		
Revised map book per client request.		

PREPARED BY

Summit Carbon Solutions
2321 North Loop Drive, Suite 221
Ames, Iowa 50010
United States of America
www.summitcarbonsolutions.com

MIDWEST CARBON EXPRESS PROJECT

Figure Title: SD PUC - Topo Map Book SDM-105	
Figure Number: Appendix 6A	
Scale: 1 : 24,000 1 inch equals 2,000 feet	Projection: Transverse Mercator NAD 1983 UTM Zone 14N
Sheet: 41 41 of 109	Drawing Number: 1001-06-003 Revision 3



LEGEND

- Proposed Project Route

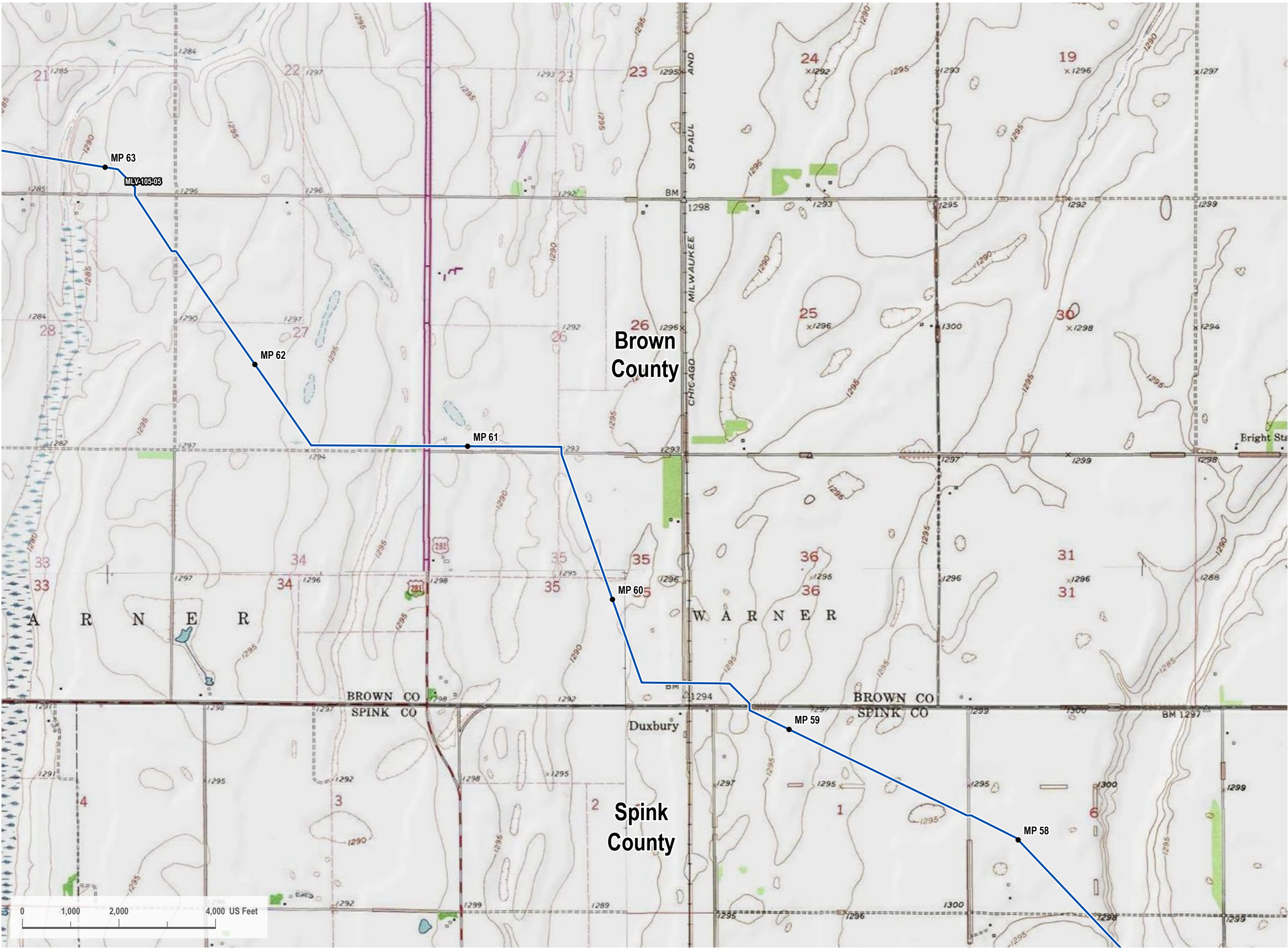
N

REVISIONS			
Date: 2022-07-15	Revised by: PD	Checked by: JS	
1A - Issued for Internal Review			
Revised map book with 7/2/2022 route freeze data.			
Date: 2022-10-04	Revised by: GS	Checked by: JS	
2 - Re-Issued for SDPUC Application			
Revised pump station and valve locations.			
Date: 2023-06-02	Revised by: DG	Checked by: JS	
3 - Re-Issued for SDPUC Application			
Revised map book per client request.			

PREPARED BY

Summit Carbon Solutions
2321 North Loop Drive, Suite 221
Ames, Iowa 50010
United States of America
www.summitcarbonsolutions.com

MIDWEST CARBON EXPRESS PROJECT	
Figure Title:	SD PUC - Topo Map Book SDM-105
Figure Number:	Appendix 6A
Scale:	Projection:
1 : 24,000 1 inch equals 2,000 feet	Transverse Mercator NAD 1983 UTM Zone 14N
Sheet:	Drawing Number:
42 42 of 109	1001-06-003 Revision 3



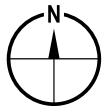
P:\GIS\Projects\DAL_21015451-00 - Summit Carbon - MCE Project\0800 GEO\10 Mapping\01 Map Books\06 Regulatory\1001-06-03 South Dakota PUC Topo Map Book - Rev3.aprx

VICINITY MAP



LEGEND

- Proposed Project Route
- County Line



REVISIONS

Date: 2022-07-15	Revised by: PD	Checked by: JS
1A - Issued for Internal Review		
Revised map book with 7/2/2022 route freeze data.		
Date: 2022-10-04	Revised by: GS	Checked by: JS
2 - Re-Issued for SDPUC Application		
Revised pump station and valve locations.		
Date: 2023-06-02	Revised by: DG	Checked by: JS
3 - Re-Issued for SDPUC Application		
Revised map book per client request.		

PREPARED BY

Summit Carbon Solutions
2321 North Loop Drive, Suite 221
Ames, Iowa 50010
United States of America
www.summitcarbonsolutions.com



MIDWEST CARBON EXPRESS PROJECT

Figure Title: SD PUC - Topo Map Book SDM-105	
Figure Number: Appendix 6A	
Scale: 1 : 24,000 1 inch equals 2,000 feet	Projection: Transverse Mercator NAD 1983 UTM Zone 14N
Sheet: 43 43 of 109	Drawing Number: 1001-06-003 Revision 3



VICINITY MAP

LEGEND

- Proposed Project Route

REVISIONS

Date: 2022-07-15	Revised by: PD	Checked by: JS
1A - Issued for Internal Review		
Revised map book with 7/2/2022 route freeze data.		
Date: 2022-10-04	Revised by: GS	Checked by: JS
2 - Re-Issued for SDPUC Application		
Revised pump station and valve locations..		
Date: 2023-06-02	Revised by: DG	Checked by: JS
3 - Re-Issued for SDPUC Application		
Revised map book per client request.		

PREPARED BY

Summit Carbon Solutions

2321 North Loop Drive, Suite 221
Ames, Iowa 50010
United States of America

www.summitcarbonsolutions.com

MIDWEST CARBON EXPRESS PROJECT

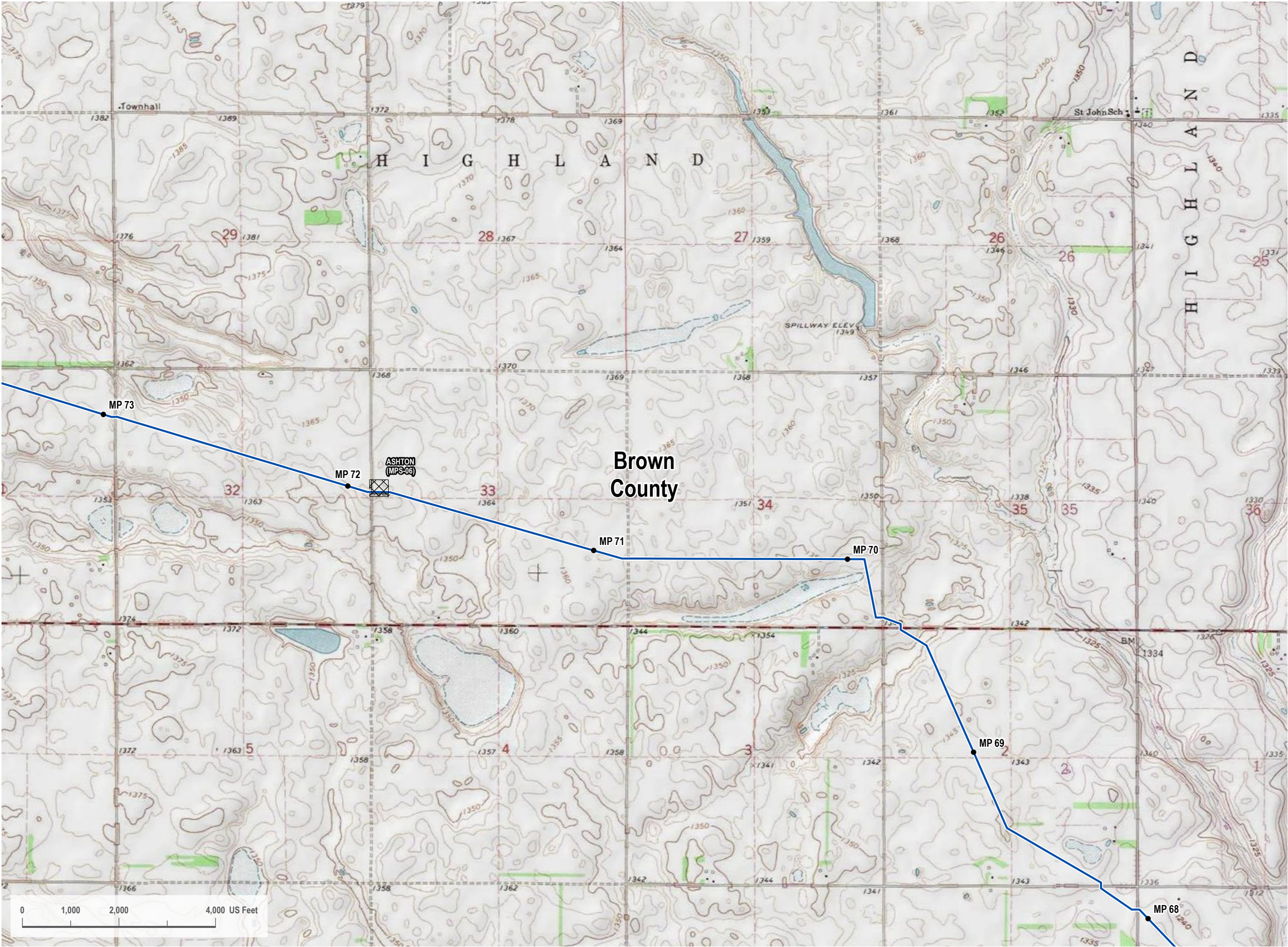
Figure Title:

SD PUC - Topo Map Book
SDM-105

Figure Number:

Appendix 6A

Scale:	Projection:
1 : 24,000	Transverse Mercator
1 inch equals 2,000 feet	NAD 1983 UTM Zone 14N
Sheet:	Drawing Number:
44	1001-06-003
44 of 109	Revision 3



VICINITY MAP

LEGEND

- Proposed Project Route
- Pump Station

REVISIONS

Date: 2022-07-15	Revised by: PD	Checked by: JS
1A - Issued for Internal Review		
Revised map book with 7/2/2022 route freeze data.		
Date: 2022-10-04	Revised by: GS	Checked by: JS
2 - Re-Issued for SDPUC Application		
Revised pump station and valve locations.		
Date: 2023-06-02	Revised by: DG	Checked by: JS
3 - Re-Issued for SDPUC Application		
Revised map book per client request.		

PREPARED BY

Summit Carbon Solutions

2321 North Loop Drive, Suite 221
Ames, Iowa 50010
United States of America

www.summitcarbonsolutions.com

MIDWEST CARBON EXPRESS PROJECT

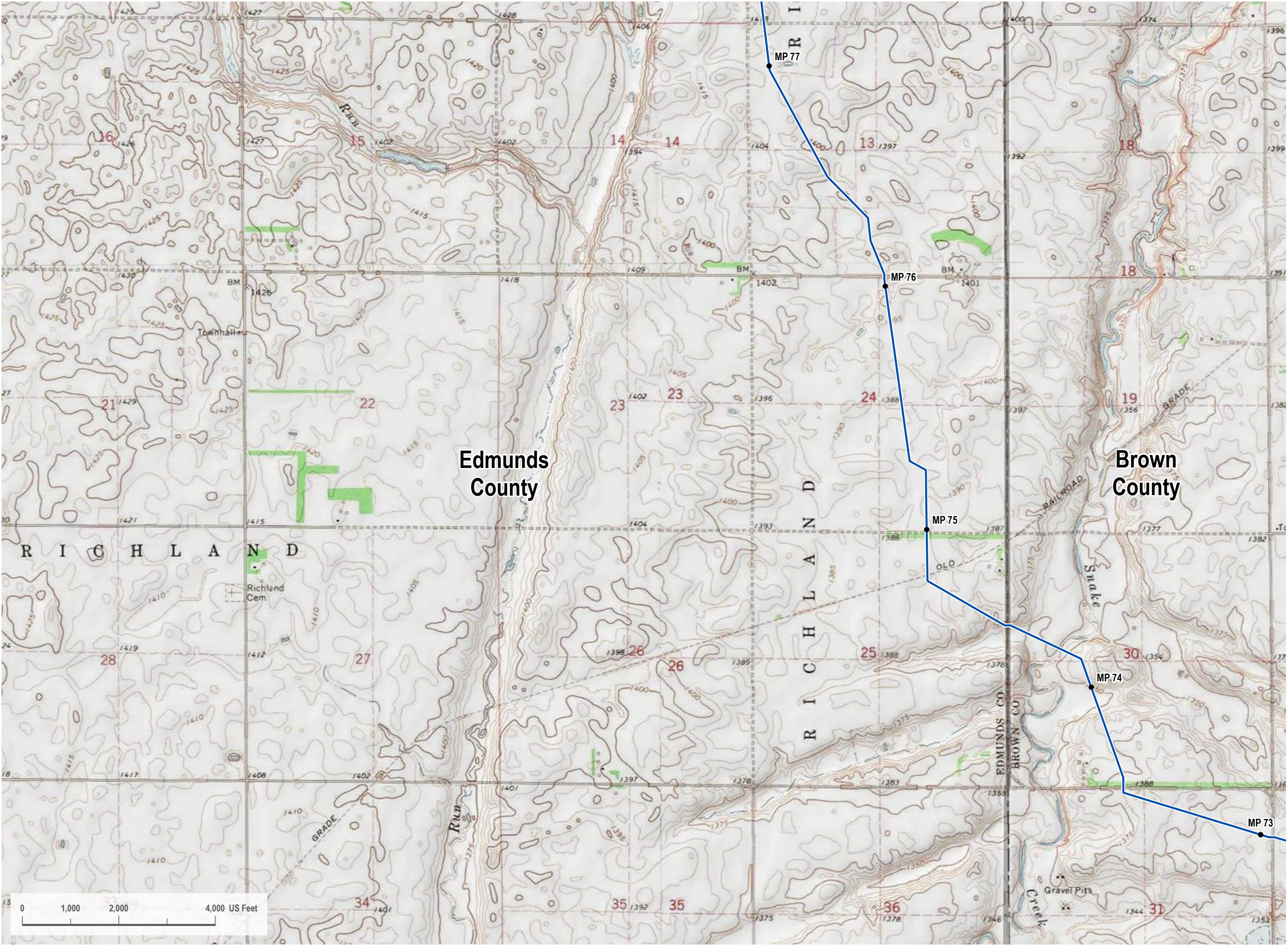
Figure Title:

SD PUC - Topo Map Book
SDM-105

Figure Number:

Appendix 6A

Scale: 1 : 24,000 1 inch equals 2,000 feet	Projection: Transverse Mercator NAD 1983 UTM Zone 14N
Sheet: 45 45 of 109	Drawing Number: 1001-06-003 Revision 3



VICINITY MAP

LEGEND

- Proposed Project Route
- County Line

REVISIONS

Date: 2022-07-15	Revised by: PD	Checked by: JS
1A - Issued for Internal Review		
Revised map book with 7/2/2022 route freeze data.		
Date: 2022-10-04	Revised by: GS	Checked by: JS
2 - Re-Issued for SDPUC Application		
Revised pump station and valve locations.		
Date: 2023-06-02	Revised by: DG	Checked by: JS
3 - Re-Issued for SDPUC Application		
Revised map book per client request.		

PREPARED BY

Summit Carbon Solutions

2321 North Loop Drive, Suite 221
Ames, Iowa 50010
United States of America

www.summitcarbonsolutions.com

MIDWEST CARBON EXPRESS PROJECT

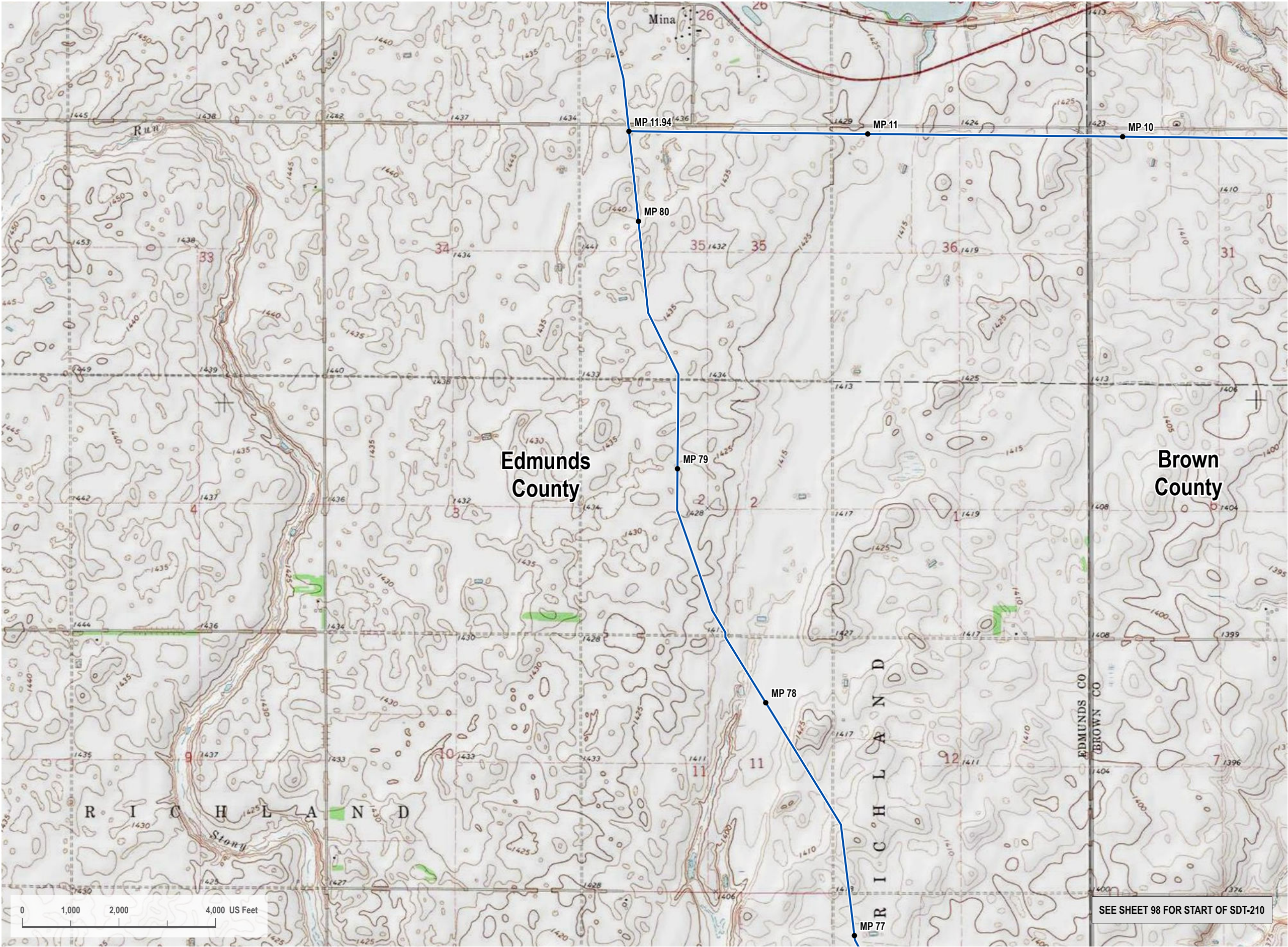
Figure Title:

SD PUC - Topo Map Book
SDM-105

Figure Number:

Appendix 6A

Scale: 1 : 24,000 1 inch equals 2,000 feet	Projection: Transverse Mercator NAD 1983 UTM Zone 14N
Sheet: 46 46 of 109	Drawing Number: 1001-06-003 Revision 3



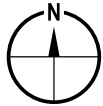
Path: G:\Projects\DAL_210\5451-00 - Summit Carbon - MCE Project\0800 GEO\10 - Map Books\06 Regulatory\1001-06-003 South Dakota PUC Topo Map Book - Rev 3.aprx

VICINITY MAP



LEGEND

- Proposed Project Route
- County Line



REVISIONS

Date: 2022-07-15	Revised by: PD	Checked by: JS
1A - Issued for Internal Review		
Revised map book with 7/2/2022 route freeze data.		
Date: 2022-10-04	Revised by: GS	Checked by: JS
2 - Re-Issued for SDPUC Application		
Revised pump station and valve locations.		
Date: 2023-06-02	Revised by: DG	Checked by: JS
3 - Re-Issued for SDPUC Application		
Revised map book per client request.		

PREPARED BY

Summit Carbon Solutions
2321 North Loop Drive, Suite 221
Ames, Iowa 50010
United States of America
www.summitcarbonsolutions.com



MIDWEST CARBON EXPRESS PROJECT

Figure Title:
**SD PUC - Topo Map Book
SDM-105**

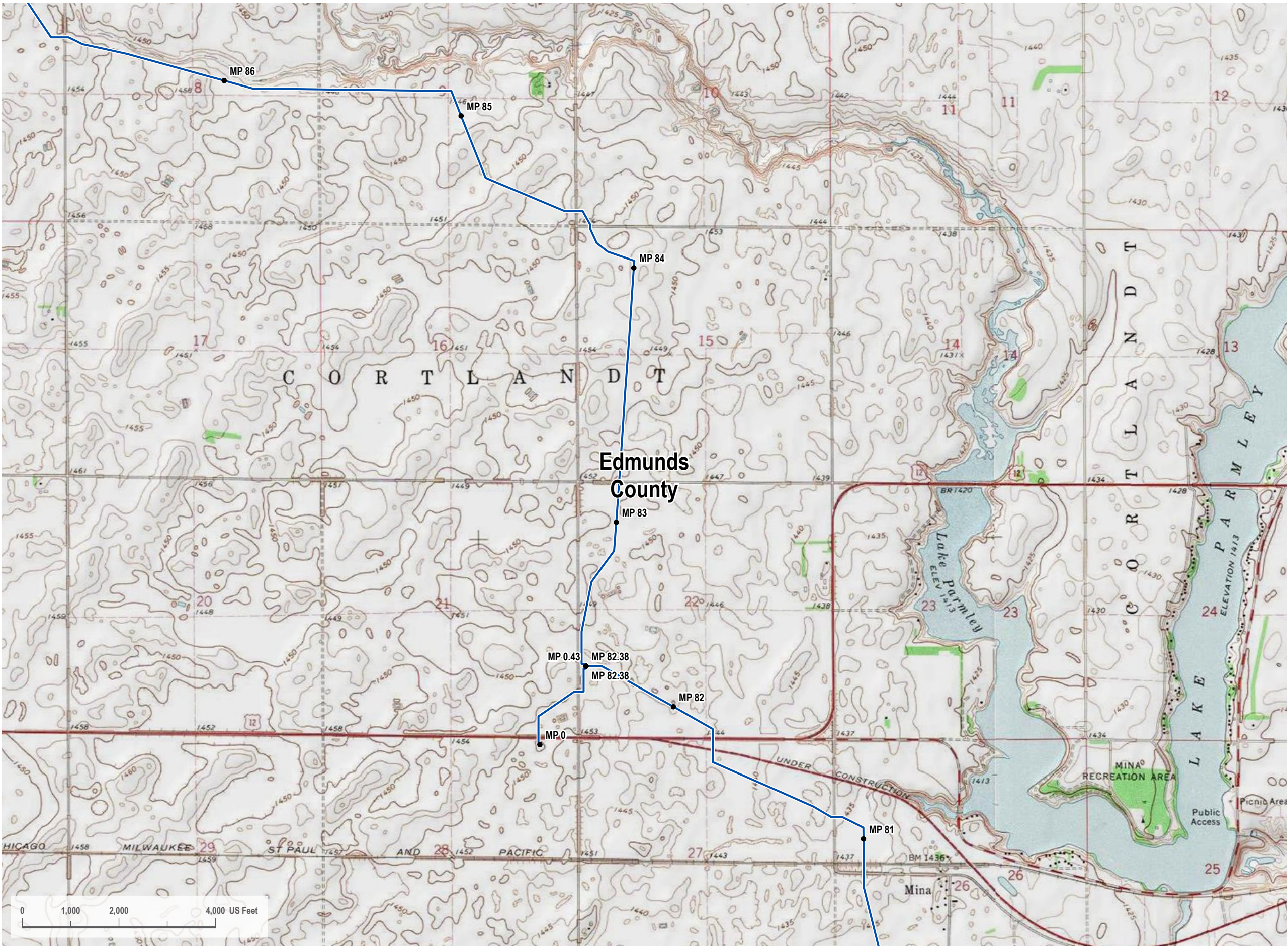
Figure Number:
Appendix 6A

Scale:
1 : 24,000
1 inch equals 2,000 feet

Projection:
Transverse Mercator
NAD 1983 UTM Zone 14N

Sheet:
47
47 of 109

Drawing Number:
1001-06-003
Revision 3



VICINITY MAP



LEGEND

Proposed Project Route



REVISIONS

Date: 2022-07-15	Revised by: PD	Checked by: JS
1A - Issued for Internal Review		
Revised map book with 7/2/2022 route freeze data.		
Date: 2022-10-04	Revised by: GS	Checked by: JS
2 - Re-Issued for SDPUC Application		
Revised pump station and valve locations.		
Date: 2023-06-02	Revised by: DG	Checked by: JS
3 - Re-Issued for SDPUC Application		
Revised map book per client request.		

PREPARED BY

Summit Carbon Solutions
2321 North Loop Drive, Suite 221
Ames, Iowa 50010
United States of America
www.summitcarbonsolutions.com



SUMMIT CARBON
SOLUTIONS

MIDWEST CARBON EXPRESS PROJECT

Figure Title: SD PUC - Topo Map Book SDM-105/SDT-206-1	
Figure Number: Appendix 6A	
Scale: 1 : 24,000 1 inch equals 2,000 feet	Projection: Transverse Mercator NAD 1983 UTM Zone 14N
Sheet: 48 48 of 109	Drawing Number: 1001-06-003 Revision 3

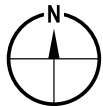


VICINITY MAP



LEGEND

Proposed Project Route



REVISIONS

Date: 2022-07-15	Revised by: PD	Checked by: JS
1A - Issued for Internal Review		
Revised map book with 7/2/2022 route freeze data.		
Date: 2022-10-04	Revised by: GS	Checked by: JS
2 - Re-Issued for SDPUC Application		
Revised pump station and valve locations.		
Date: 2023-06-02	Revised by: DG	Checked by: JS
3 - Re-Issued for SDPUC Application		
Revised map book per client request.		

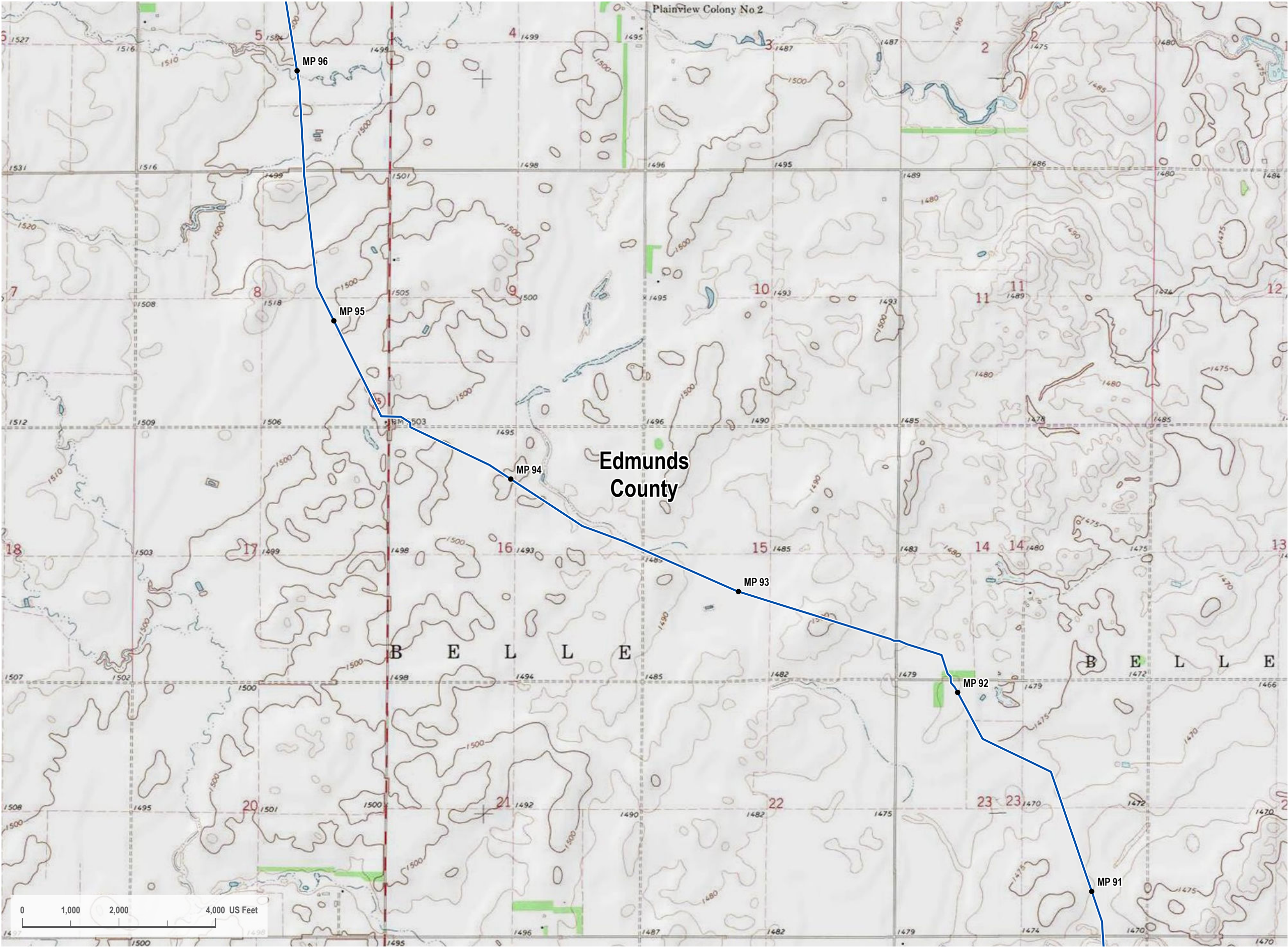
PREPARED BY

Summit Carbon Solutions
2321 North Loop Drive, Suite 221
Ames, Iowa 50010
United States of America
www.summitcarbonsolutions.com



MIDWEST CARBON EXPRESS PROJECT

Figure Title:	SD PUC - Topo Map Book SDM-105	
Figure Number:	Appendix 6A	
Scale:	1 : 24,000 1 inch equals 2,000 feet	Projection: Transverse Mercator NAD 1983 UTM Zone 14N
Sheet:	49 49 of 109	Drawing Number: 1001-06-003 Revision 3



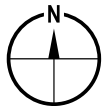
Path: G:\Projects\DAL_21015451-00 - Summit Carbon - MCE Project\0800 GEO\10 - Map Books\06 Regulatory\1001-06-003 South Dakota PUC Topo Map Book - Rev3.aprx

VICINITY MAP



LEGEND

Proposed Project Route



REVISIONS

Date: 2022-07-15	Revised by: PD	Checked by: JS
1A - Issued for Internal Review		
Revised map book with 7/2/2022 route freeze data.		
Date: 2022-10-04	Revised by: GS	Checked by: JS
2 - Re-Issued for SDPUC Application		
Revised pump station and valve locations.		
Date: 2023-06-02	Revised by: DG	Checked by: JS
3 - Re-Issued for SDPUC Application		
Revised map book per client request.		

PREPARED BY

Summit Carbon Solutions
2321 North Loop Drive, Suite 221
Ames, Iowa 50010
United States of America
www.summitcarbonsolutions.com



MIDWEST CARBON EXPRESS PROJECT

Figure Title:
SD PUC - Topo Map Book
SDM-105

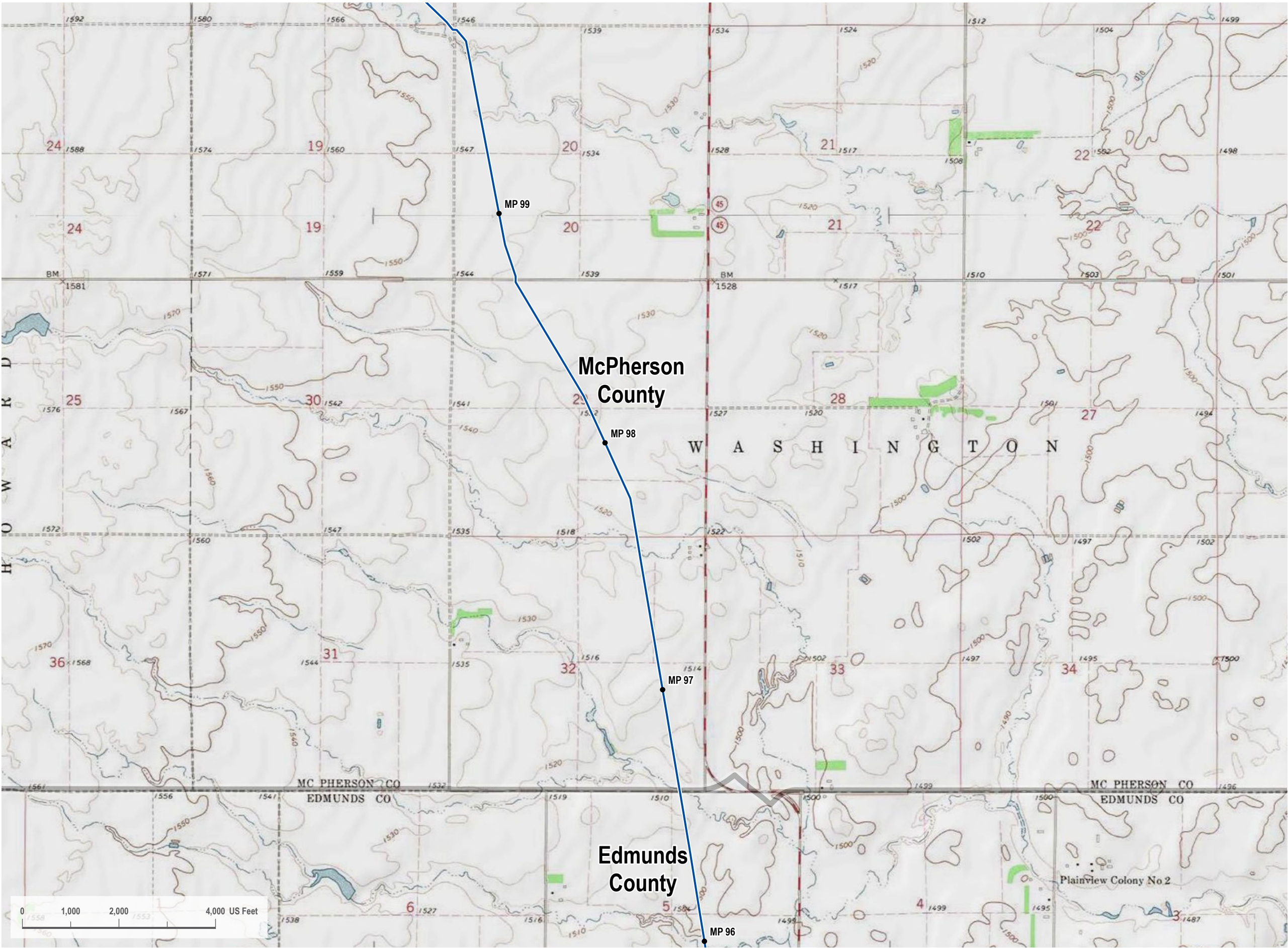
Figure Number:
Appendix 6A

Scale:
1 : 24,000
1 inch equals 2,000 feet

Projection:
Transverse Mercator
NAD 1983 UTM Zone 14N

Sheet:
50
50 of 109

Drawing Number:
1001-06-003
Revision 3

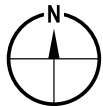


VICINITY MAP



LEGEND

- Proposed Project Route
- County Line



REVISIONS

Date: 2022-07-15	Revised by: PD	Checked by: JS
1A - Issued for Internal Review		
Revised map book with 7/2/2022 route freeze data.		
Date: 2022-10-04	Revised by: GS	Checked by: JS
2 - Re-Issued for SDPUC Application		
Revised pump station and valve locations.		
Date: 2023-06-02	Revised by: DG	Checked by: JS
3 - Re-Issued for SDPUC Application		
Revised map book per client request.		

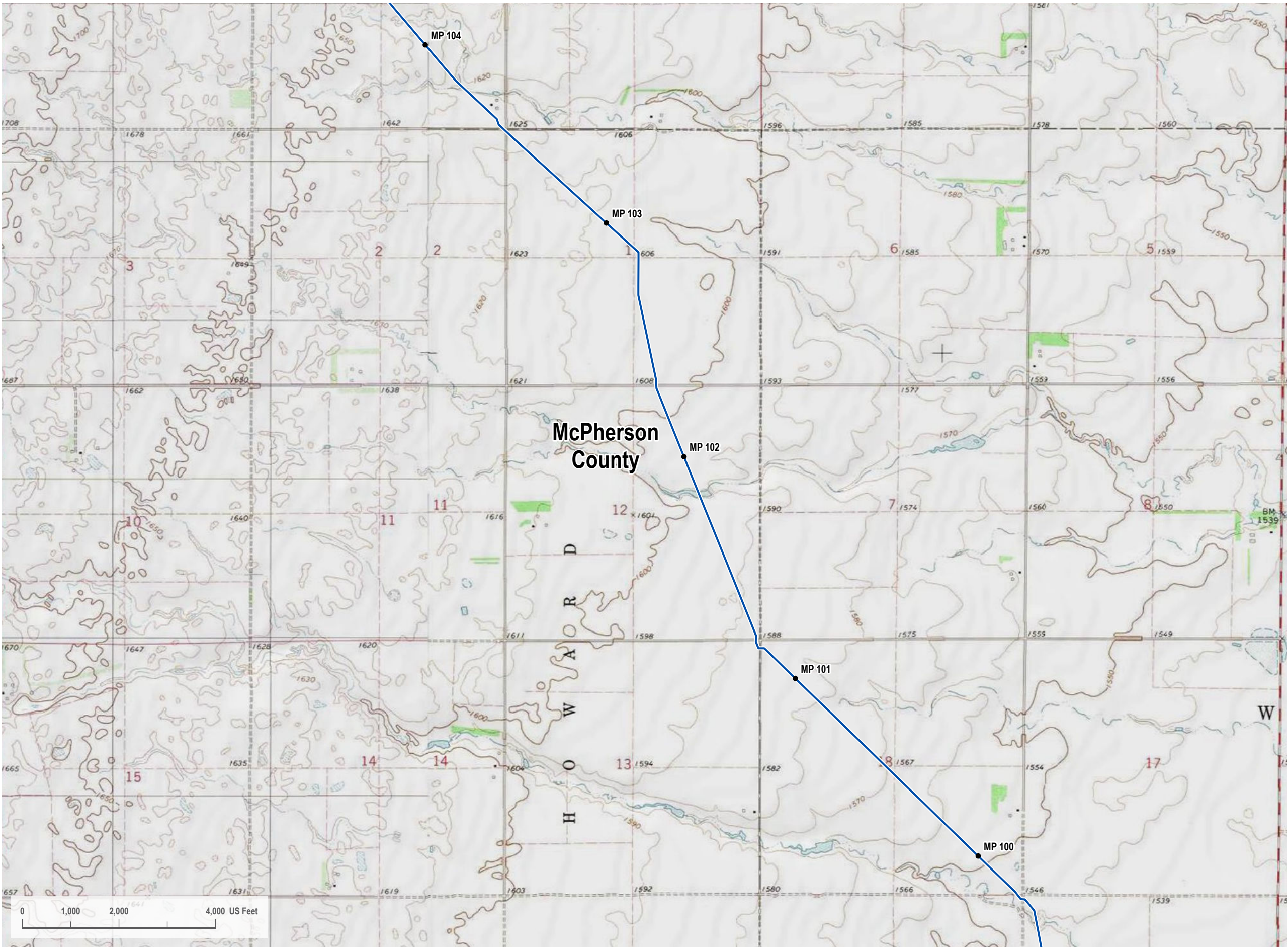
PREPARED BY

Summit Carbon Solutions
2321 North Loop Drive, Suite 221
Ames, Iowa 50010
United States of America
www.summitcarbonsolutions.com



MIDWEST CARBON EXPRESS PROJECT

Figure Title: SD PUC - Topo Map Book SDM-105	
Figure Number: Appendix 6A	
Scale: 1 : 24,000 1 inch equals 2,000 feet	Projection: Transverse Mercator NAD 1983 UTM Zone 14N
Sheet: 51 51 of 109	Drawing Number: 1001-06-003 Revision 3



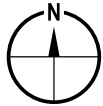
P:\GIS\Projects\DAL_21015451-00 - Summit Carbon - MCE Project\0800 GEO\10 - Mapping\01 Map Books\06 Regulatory\1001-06-003 South Dakota PUC Topo Map Book\1001-06-003 South Dakota PUC Topo Map Book - Rev3.aprx

VICINITY MAP



LEGEND

Proposed Project Route



REVISIONS

Date: 2022-07-15	Revised by: PD	Checked by: JS
1A - Issued for Internal Review		
Revised map book with 7/2/2022 route freeze data.		
Date: 2022-10-04	Revised by: GS	Checked by: JS
2 - Re-Issued for SDPUC Application		
Revised pump station and valve locations..		
Date: 2023-06-02	Revised by: DG	Checked by: JS
3 - Re-Issued for SDPUC Application		
Revised map book per client request.		

PREPARED BY

Summit Carbon Solutions
2321 North Loop Drive, Suite 221
Ames, Iowa 50010
United States of America
www.summitcarbonsolutions.com



MIDWEST CARBON EXPRESS PROJECT

Figure Title:
SD PUC - Topo Map Book
SDM-105

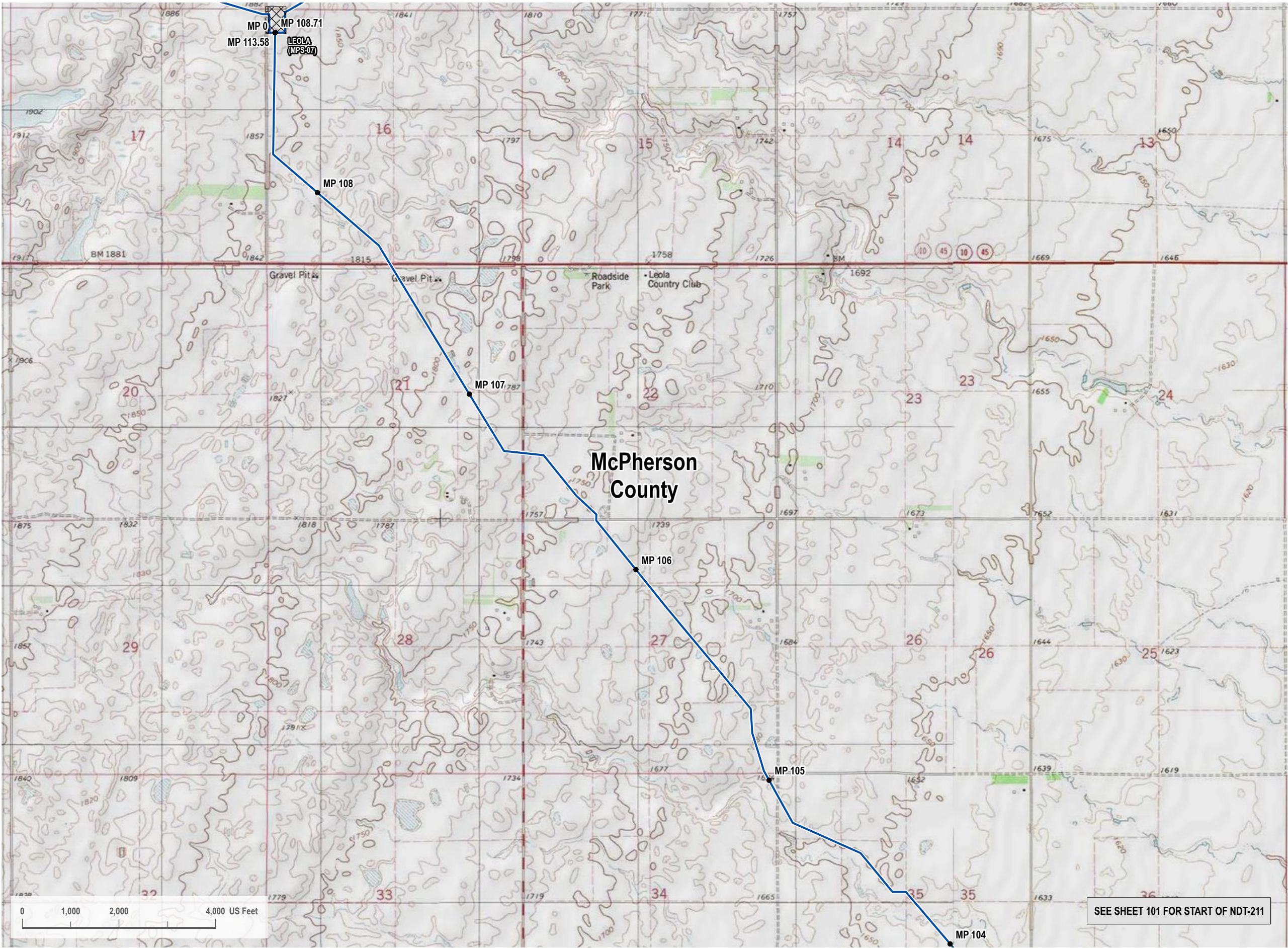
Figure Number:
Appendix 6A

Scale:
1 : 24,000
1 inch equals 2,000 feet

Projection:
Transverse Mercator
NAD 1983 UTM Zone 14N

Sheet:
52
52 of 109

Drawing Number:
1001-06-003
Revision 3



P:\GIS\Projects\DAL_21015451-00 - Summit Carbon - MCE Project\0800 GEO\10 Mapping\01 Map Books\06 Regulatory\1001-06-003 South Dakota PUC Topo Map Book - Rev3.aprx

VICINITY MAP

LEGEND

- Proposed Project Route
- Pump Station

REVISIONS

Date: 2022-07-15	Revised by: PD	Checked by: JS
1A - Issued for Internal Review		
Revised map book with 7/2/2022 route freeze data.		
Date: 2022-10-04	Revised by: GS	Checked by: JS
2 - Re-Issued for SDPUC Application		
Revised pump station and valve locations.		
Date: 2023-06-02	Revised by: DG	Checked by: JS
3 - Re-Issued for SDPUC Application		
Revised map book per client request.		

PREPARED BY

Summit Carbon Solutions

2321 North Loop Drive, Suite 221
Ames, Iowa 50010
United States of America

www.summitcarbonsolutions.com

MIDWEST CARBON EXPRESS PROJECT

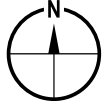
Figure Title:

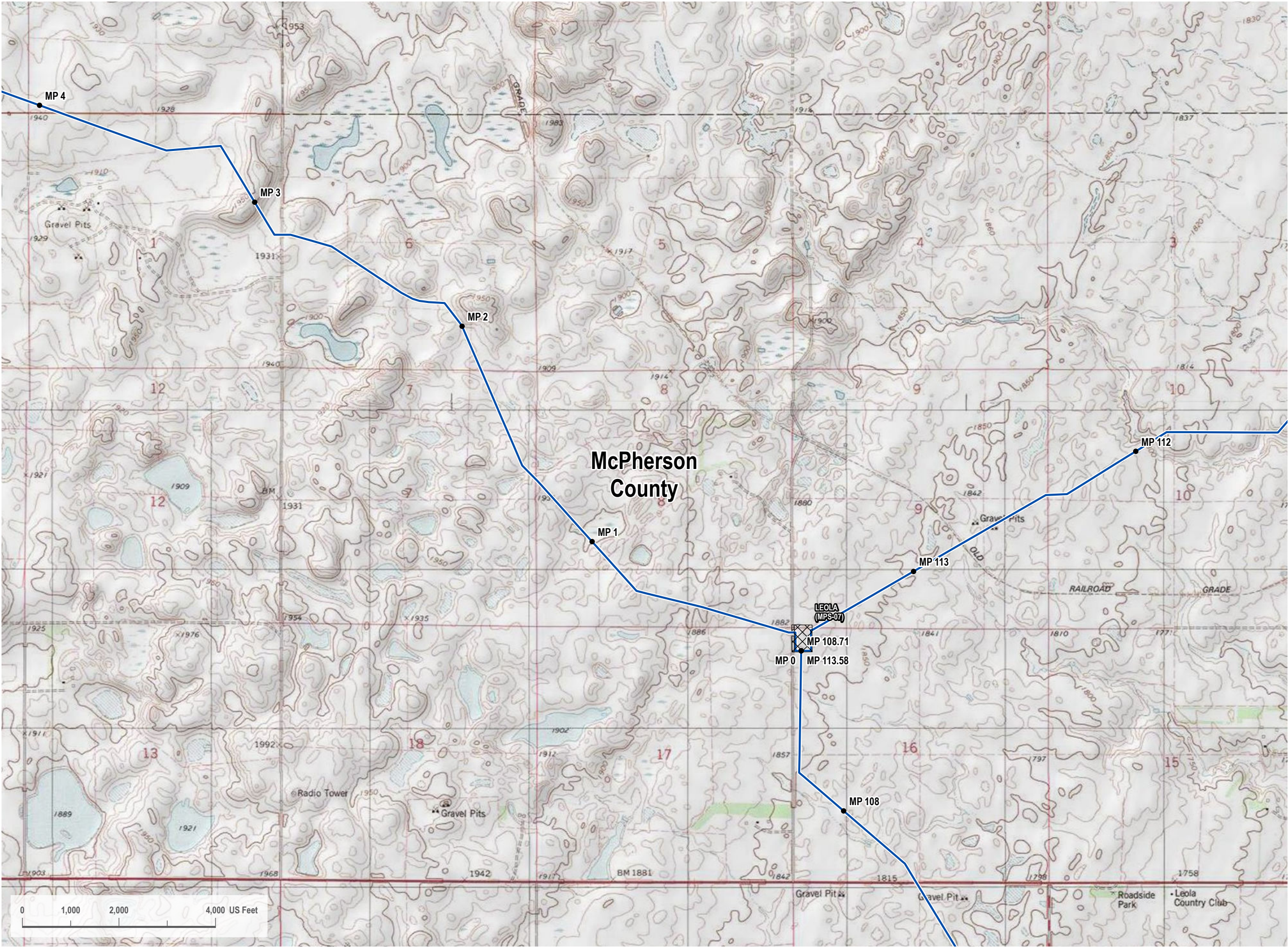
SD PUC - Topo Map Book
SDM-105

Figure Number:

Appendix 6A

Scale: 1 : 24,000 1 inch equals 2,000 feet	Projection: Transverse Mercator NAD 1983 UTM Zone 14N
Sheet: 53 53 of 109	Drawing Number: 1001-06-003 Revision 3





VICINITY MAP

LEGEND

- Proposed Project Route
- Pump Station

REVISIONS

Date: 2022-07-15	Revised by: PD	Checked by: JS
1A - Issued for Internal Review		
Revised map book with 7/2/2022 route freeze data.		
Date: 2022-10-04	Revised by: GS	Checked by: JS
2 - Re-Issued for SDPUC Application		
Revised pump station and valve locations.		
Date: 2023-06-02	Revised by: DG	Checked by: JS
3 - Re-Issued for SDPUC Application		
Revised map book per client request.		

PREPARED BY

Summit Carbon Solutions

2321 North Loop Drive, Suite 221
Ames, Iowa 50010
United States of America

www.summitcarbonsolutions.com

MIDWEST CARBON EXPRESS PROJECT

Figure Title:

SD PUC - Topo Map Book
NDM-106

Figure Number:

Appendix 6A

Scale: 1 : 24,000 1 inch equals 2,000 feet	Projection: Transverse Mercator NAD 1983 UTM Zone 14N
Sheet: 54 54 of 109	Drawing Number: 1001-06-003 Revision 3



LEGEND

- Proposed Project Route

N

REVISIONS

Date: 2022-07-15	Revised by: PD	Checked by: JS
1A - Issued for Internal Review		
Revised map book with 7/2/2022 route freeze data.		
Date: 2022-10-04	Revised by: GS	Checked by: JS
2 - Re-Issued for SDPUC Application		
Revised pump station and valve locations.		
Date: 2023-06-02	Revised by: DG	Checked by: JS
3 - Re-Issued for SDPUC Application		
Revised map book per client request.		

PREPARED BY

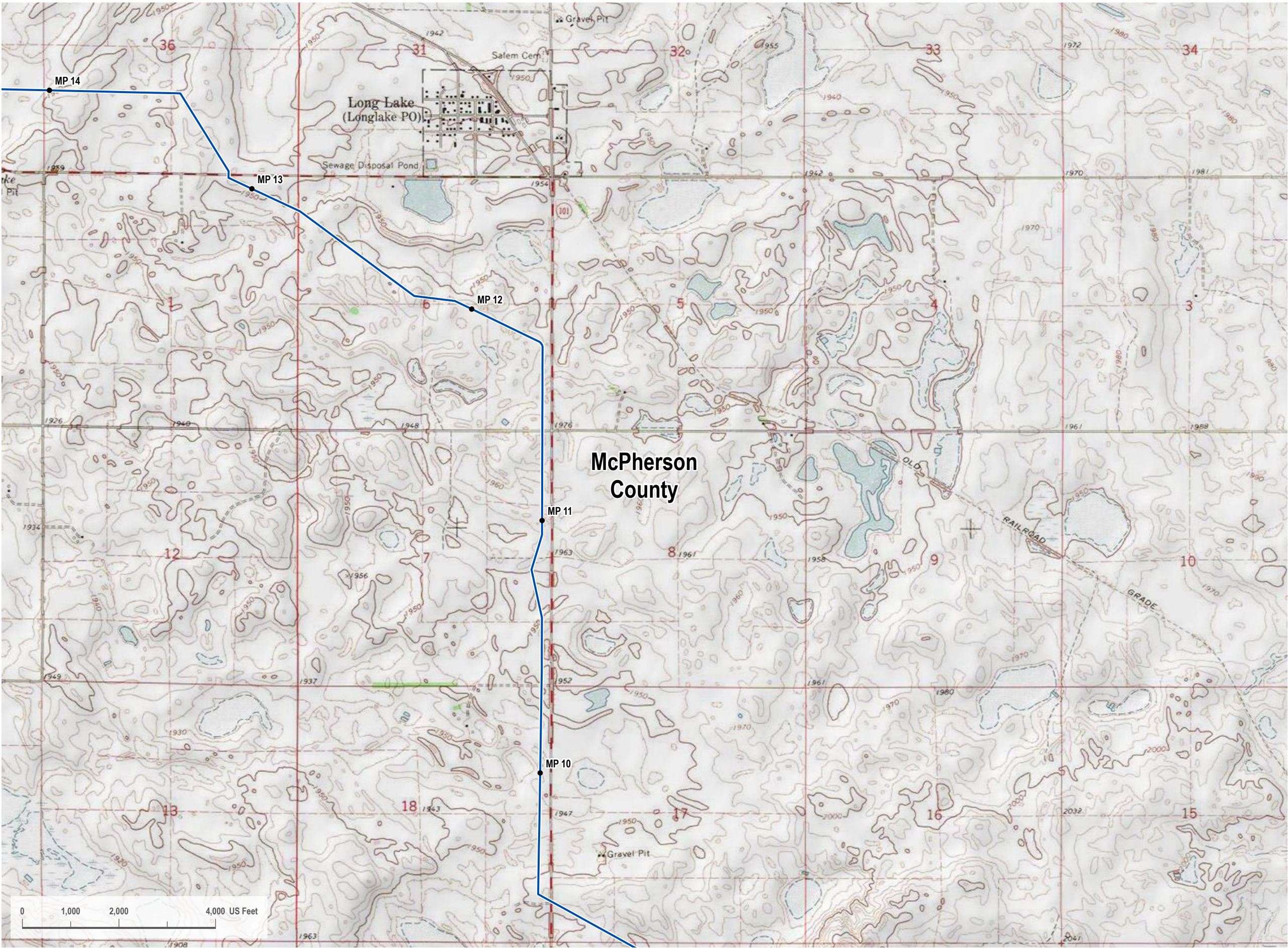
Summit Carbon Solutions

2321 North Loop Drive, Suite 221
Ames, Iowa 50010
United States of America

www.summitcarbonsolutions.com

MIDWEST CARBON EXPRESS PROJECT

Figure Title: SD PUC - Topo Map Book NDM-106	
Figure Number: Appendix 6A	
Scale: 1 : 24,000 1 inch equals 2,000 feet	Projection: Transverse Mercator NAD 1983 UTM Zone 14N
Sheet: 55 55 of 109	Drawing Number: 1001-06-003 Revision 3



P:\GIS\Projects\DAL_21015451-00 - Summit Carbon - MCE Project\0800 GE010_Mapping\01 Map Books\06 Regulatory\1001-06-003 South Dakota PUC Topo Map Book - Rev3.aprx

VICINITY MAP

LEGEND

Proposed Project Route

REVISIONS

Date: 2022-07-15	Revised by: PD	Checked by: JS
1A - Issued for Internal Review		
Revised map book with 7/2/2022 route freeze data.		
Date: 2022-10-04	Revised by: GS	Checked by: JS
2 - Re-Issued for SDPUC Application		
Revised pump station and valve locations..		
Date: 2023-06-02	Revised by: DG	Checked by: JS
3 - Re-Issued for SDPUC Application		
Revised map book per client request.		

PREPARED BY

Summit Carbon Solutions

2321 North Loop Drive, Suite 221
Ames, Iowa 50010
United States of America

www.summitcarbonsolutions.com

MIDWEST CARBON EXPRESS PROJECT

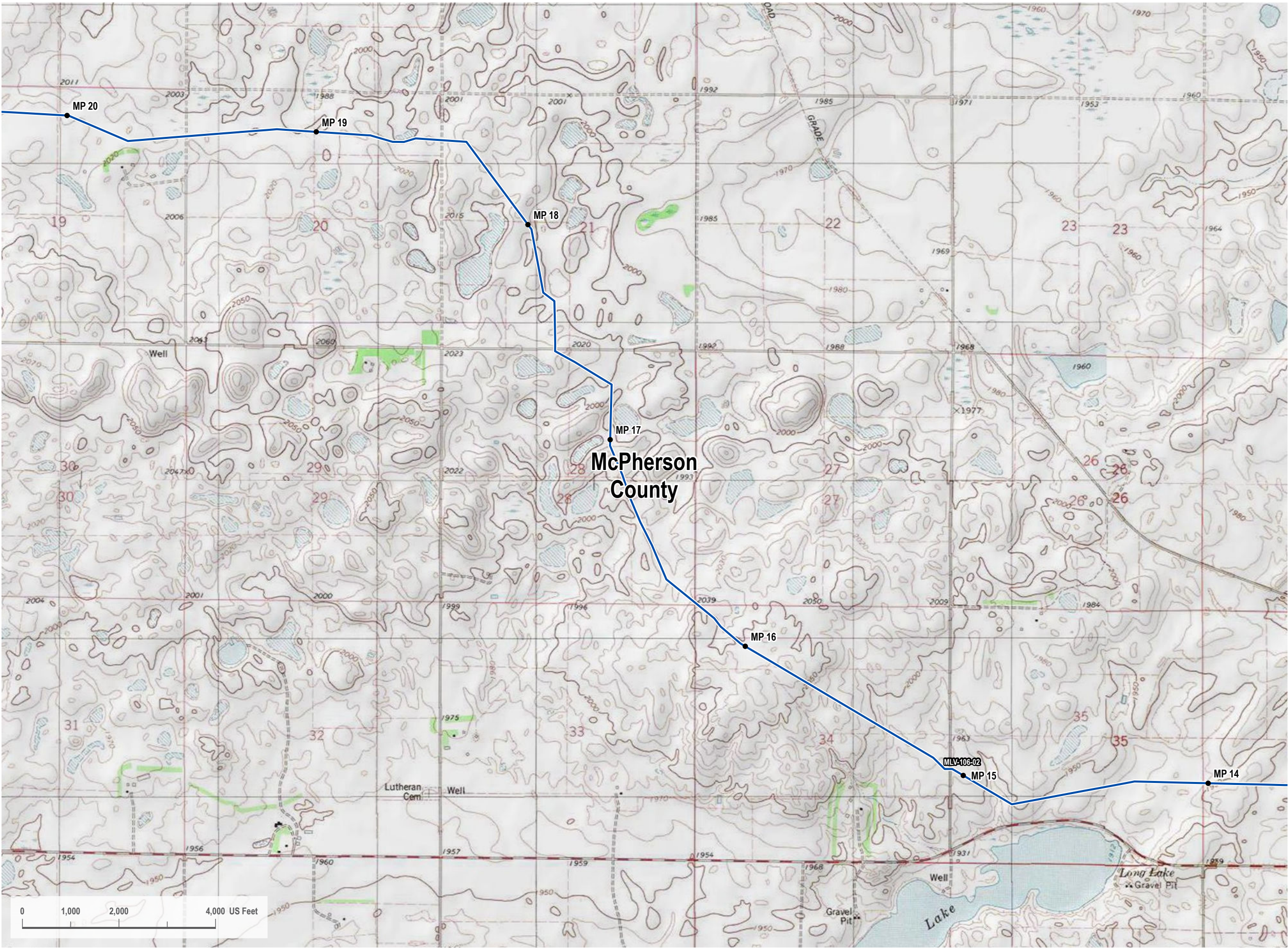
Figure Title:

SD PUC - Topo Map Book
NDM-106

Figure Number:

Appendix 6A

Scale:	Projection:
1 : 24,000	Transverse Mercator
1 inch equals 2,000 feet	NAD 1983 UTM Zone 14N
Sheet:	Drawing Number:
56	1001-06-003
56 of 109	Revision 3



VICINITY MAP

LEGEND

Proposed Project Route

REVISIONS

Date: 2022-07-15	Revised by: PD	Checked by: JS
1A - Issued for Internal Review		
Revised map book with 7/2/2022 route freeze data.		
Date: 2022-10-04	Revised by: GS	Checked by: JS
2 - Re-Issued for SDPUC Application		
Revised pump station and valve locations..		
Date: 2023-06-02	Revised by: DG	Checked by: JS
3 - Re-Issued for SDPUC Application		
Revised map book per client request.		

PREPARED BY

Summit Carbon Solutions

2321 North Loop Drive, Suite 221
Ames, Iowa 50010
United States of America

www.summitcarbonsolutions.com

MIDWEST CARBON EXPRESS PROJECT

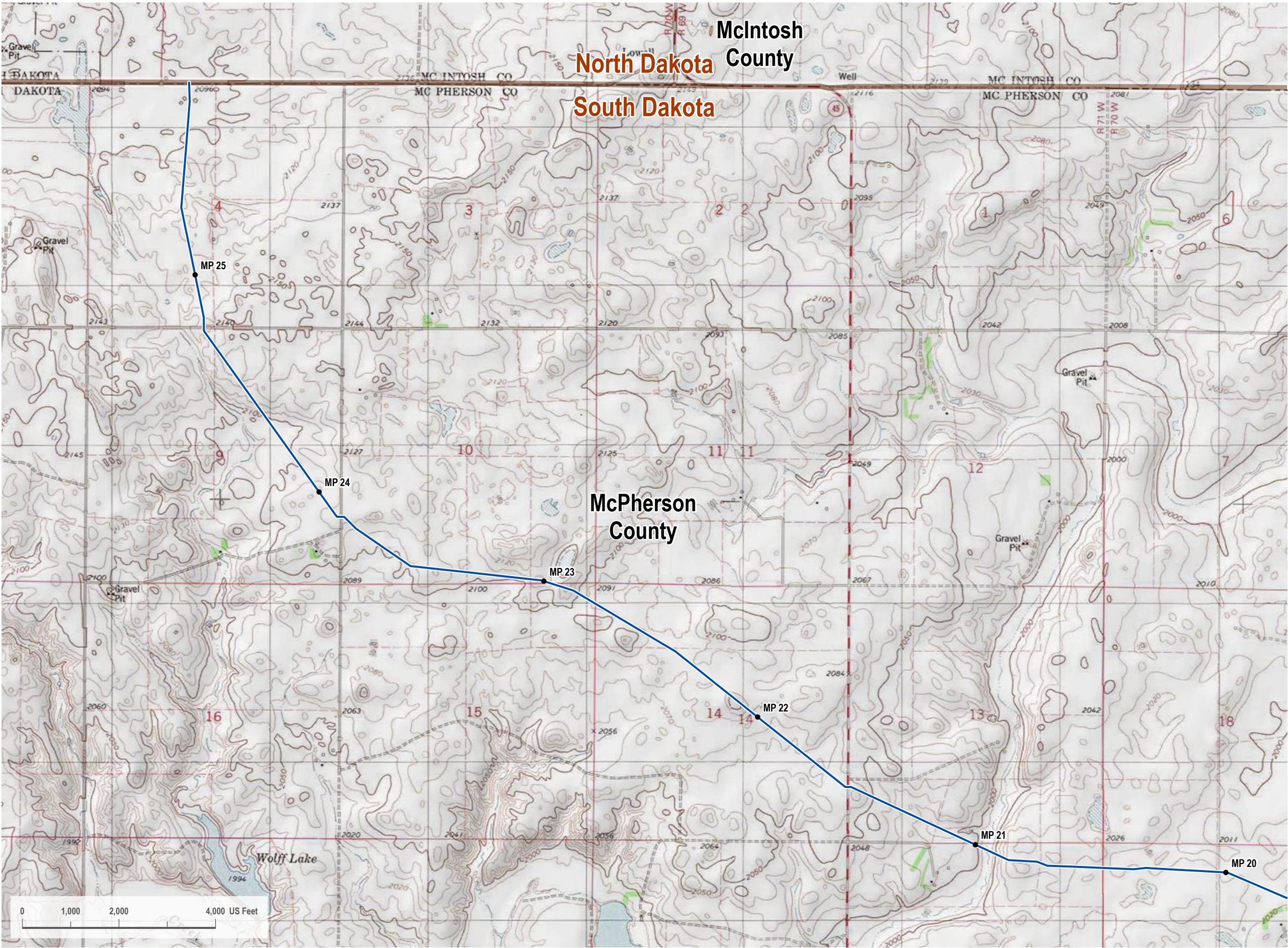
Figure Title:

SD PUC - Topo Map Book
NDM-106

Figure Number:

Appendix 6A

Scale: 1 : 24,000 1 inch equals 2,000 feet	Projection: Transverse Mercator NAD 1983 UTM Zone 14N
Sheet: 57 57 of 109	Drawing Number: 1001-06-003 Revision 3



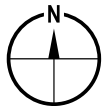
P:\GIS\Projects\DAL_21015451-00 - Summit Carbon - MCE Project\0800 GEO\10 Mapping\01 Map Books\06 Regulatory\1001-06-003 South Dakota PUC Topo Map Book - Rev3.aprx

VICINITY MAP



LEGEND

- Proposed Project Route
- State Line
- County Line



REVISIONS

Date: 2022-07-15	Revised by: PD	Checked by: JS
1A - Issued for Internal Review		
Revised map book with 7/2/2022 route freeze data.		
Date: 2022-10-04	Revised by: GS	Checked by: JS
2 - Re-Issued for SDPUC Application		
Revised pump station and valve locations.		
Date: 2023-06-02	Revised by: DG	Checked by: JS
3 - Re-Issued for SDPUC Application		
Revised map book per client request.		

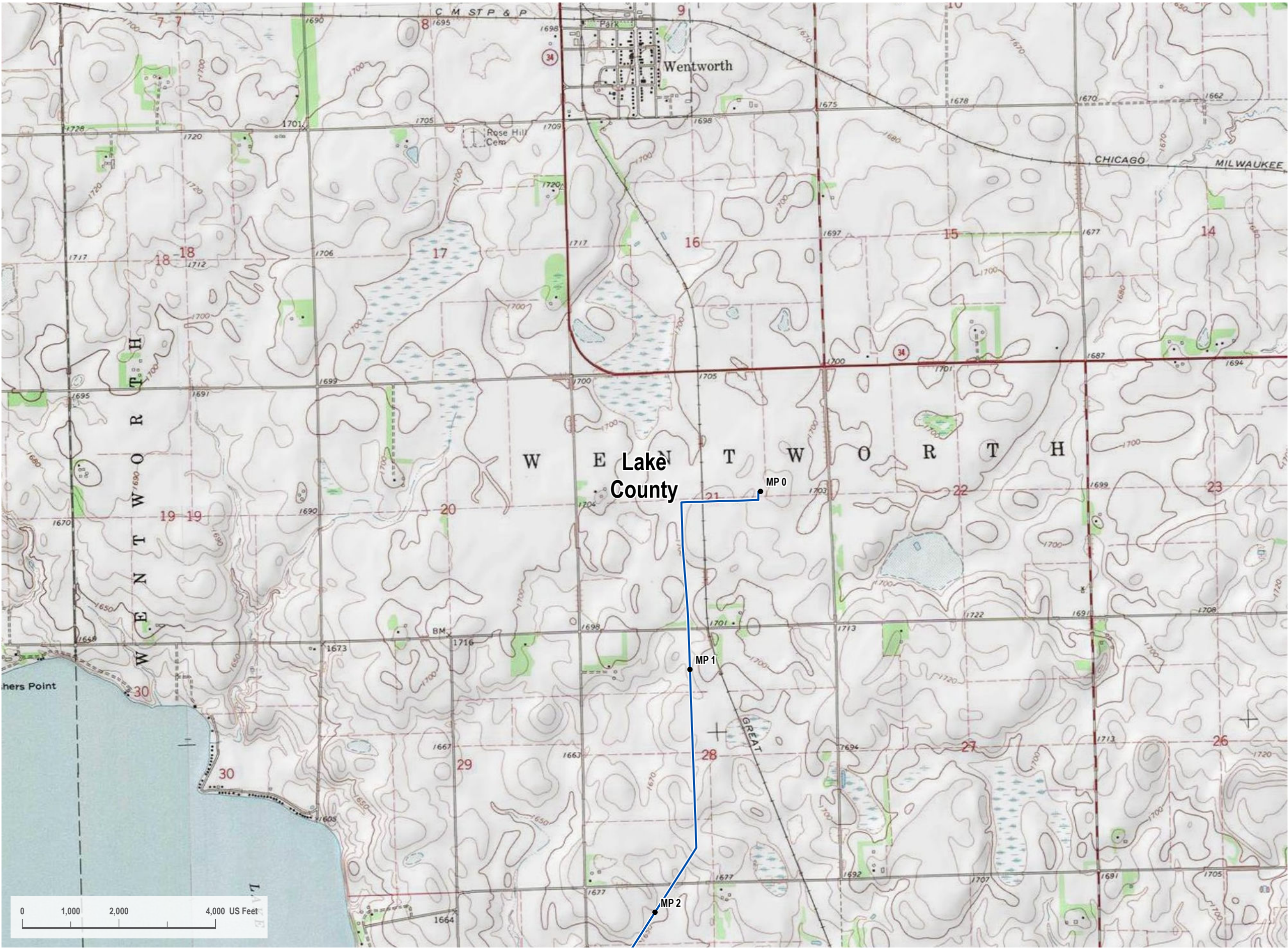
PREPARED BY

Summit Carbon Solutions
2321 North Loop Drive, Suite 221
Ames, Iowa 50010
United States of America
www.summitcarbonsolutions.com



MIDWEST CARBON EXPRESS PROJECT

Figure Title:	SD PUC - Topo Map Book NDM-106	
Figure Number:	Appendix 6A	
Scale:	1 : 24,000 1 inch equals 2,000 feet	Projection: Transverse Mercator NAD 1983 UTM Zone 14N
Sheet:	58 58 of 109	Drawing Number: 1001-06-003 Revision 3



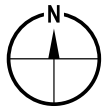
Path: G:\Projects\DAL-21015451-00 - Summit Carbon - MCE Project\0800 GEO\10 Mapping\01 Map Books\06 Regulatory\1001-06-003 South Dakota PUC Topo Map Book - Rev3.aprx

VICINITY MAP



LEGEND

Proposed Project Route



REVISIONS

Date: 2022-07-15	Revised by: PD	Checked by: JS
1A - Issued for Internal Review		
Revised map book with 7/2/2022 route freeze data.		
Date: 2022-10-04	Revised by: GS	Checked by: JS
2 - Re-Issued for SDPUC Application		
Revised pump station and valve locations.		
Date: 2023-06-02	Revised by: DG	Checked by: JS
3 - Re-Issued for SDPUC Application		
Revised map book per client request.		

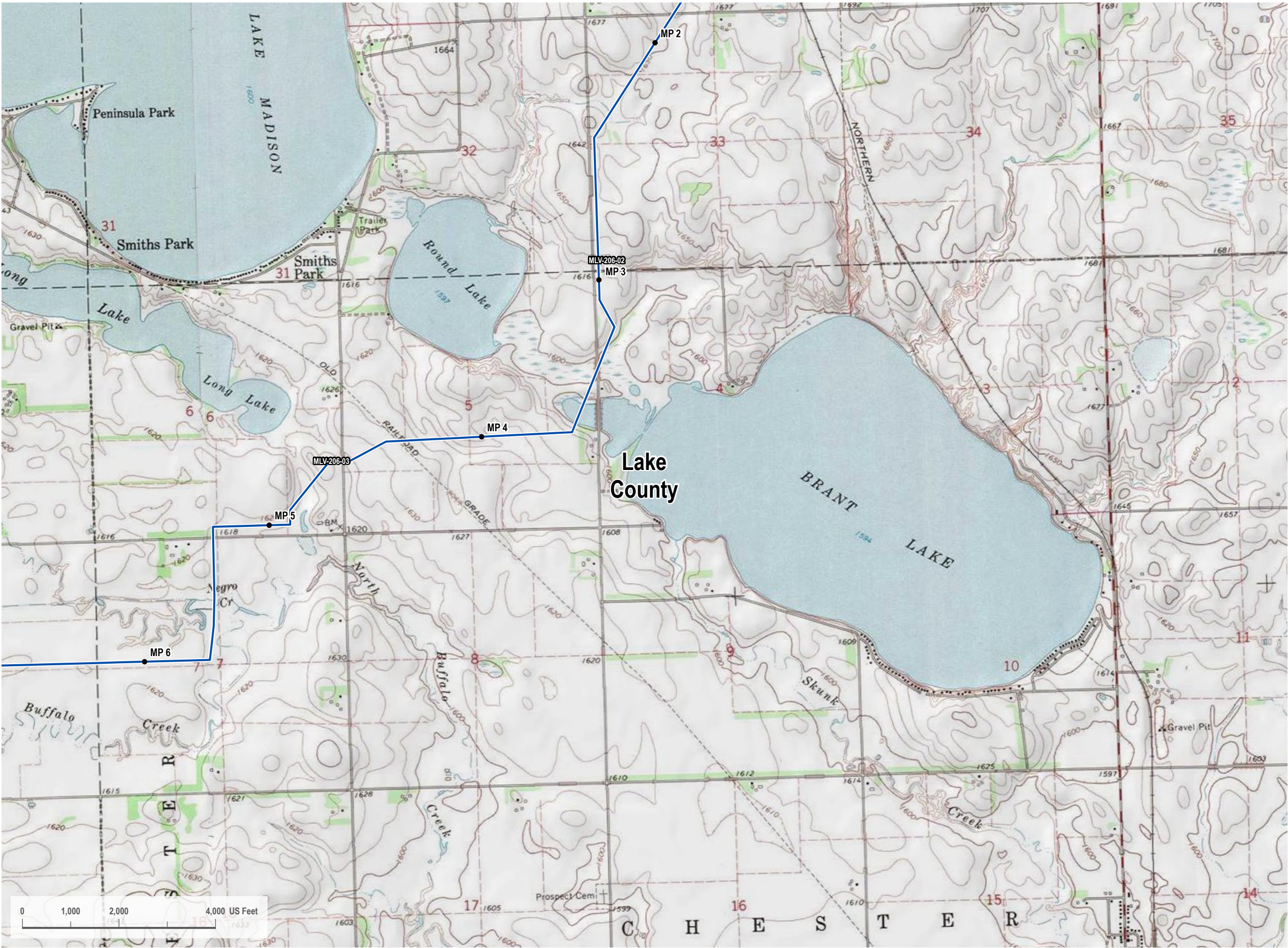
PREPARED BY

Summit Carbon Solutions
2321 North Loop Drive, Suite 221
Ames, Iowa 50010
United States of America
www.summitcarbonsolutions.com



MIDWEST CARBON EXPRESS PROJECT

Figure Title: SD PUC - Topo Map Book SDT-206	
Figure Number: Appendix 6A	
Scale: 1 : 24,000 1 inch equals 2,000 feet	Projection: Transverse Mercator NAD 1983 UTM Zone 14N
Sheet: 59 59 of 109	Drawing Number: 1001-06-003 Revision 3



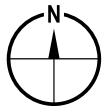
P:\GIS\Projects\DAL_21015451-00_Summit Carbon - MCE Project\0800 GEO\10_Mapping\01_Map Books\06 Regulatory\1001-06-003 South Dakota PUC Topo Map Book\1001-06-003 South Dakota PUC Topo Map Book - Rev3.aprx

VICINITY MAP



LEGEND

Proposed Project Route



REVISIONS

Date: 2022-07-15	Revised by: PD	Checked by: JS
1A - Issued for Internal Review		
Revised map book with 7/2/2022 route freeze data.		
Date: 2022-10-04	Revised by: GS	Checked by: JS
2 - Re-Issued for SDPUC Application		
Revised pump station and valve locations.		
Date: 2023-06-02	Revised by: DG	Checked by: JS
3 - Re-Issued for SDPUC Application		
Revised map book per client request.		

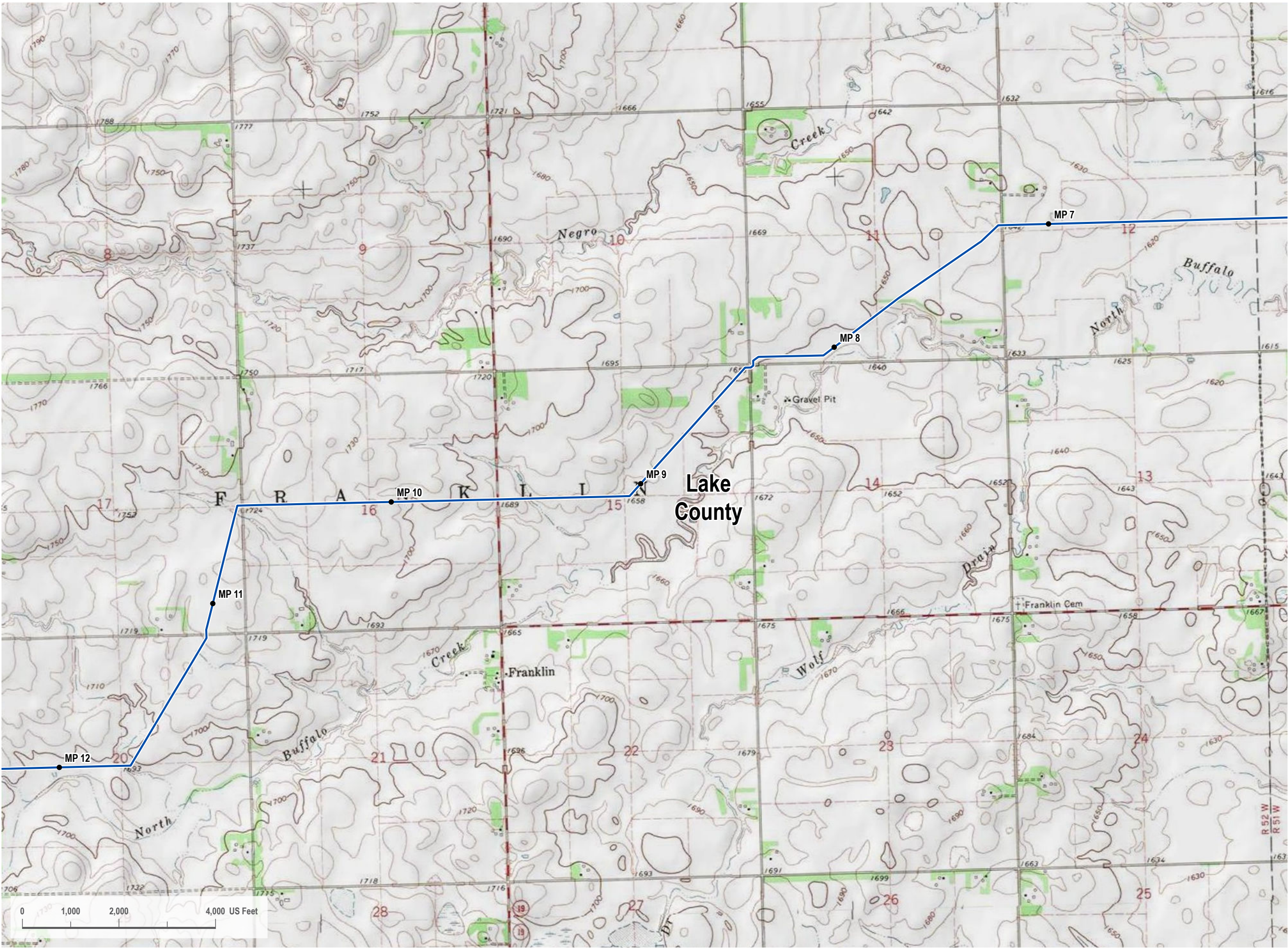
PREPARED BY

Summit Carbon Solutions
2321 North Loop Drive, Suite 221
Ames, Iowa 50010
United States of America
www.summitcarbonsolutions.com



MIDWEST CARBON EXPRESS PROJECT

Figure Title: SD PUC - Topo Map Book SDT-206	
Figure Number: Appendix 6A	
Scale: 1 : 24,000 1 inch equals 2,000 feet	Projection: Transverse Mercator NAD 1983 UTM Zone 14N
Sheet: 60 60 of 109	Drawing Number: 1001-06-003 Revision 3



LEGEND

- Proposed Project Route

N

REVISIONS

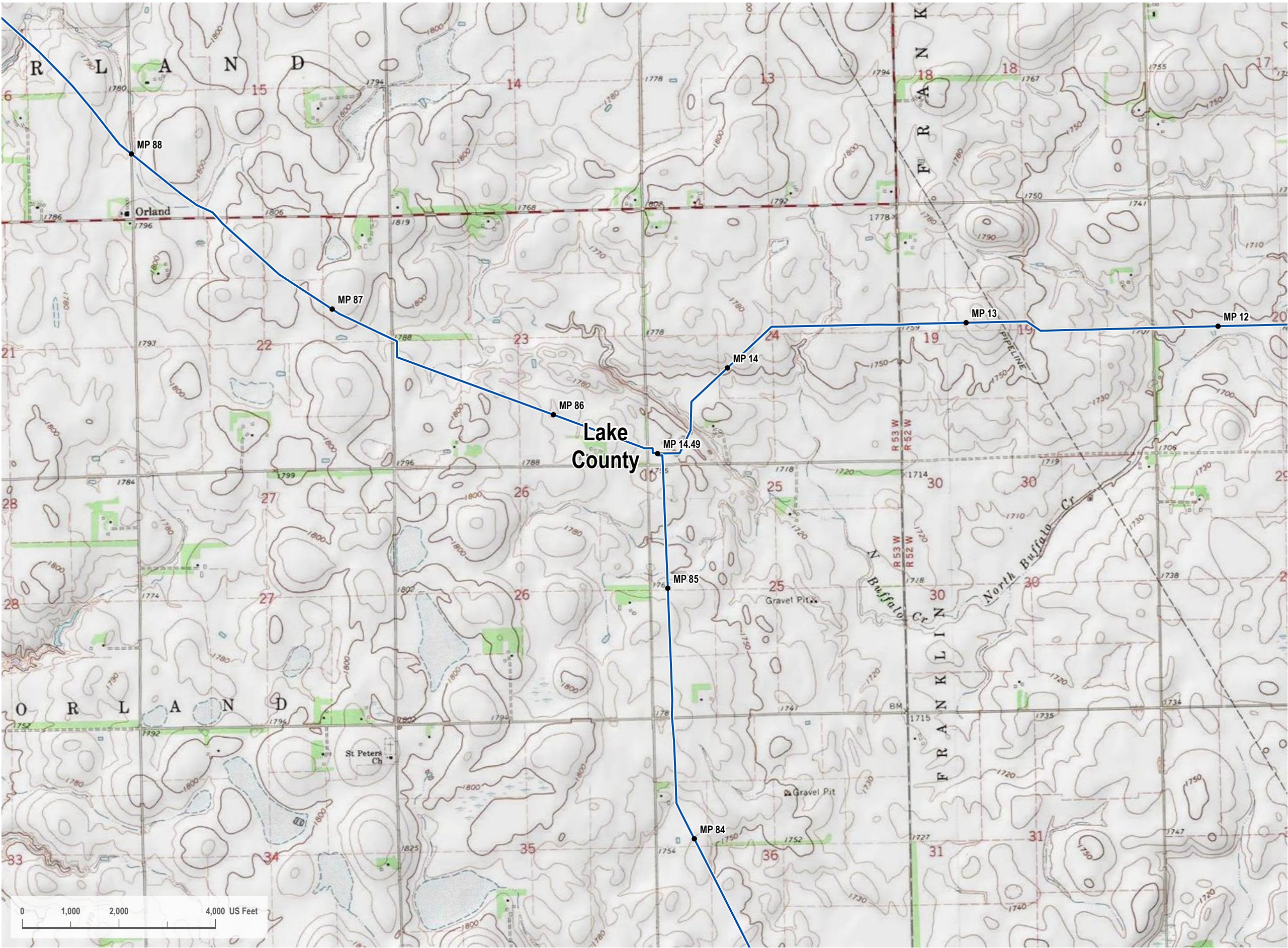
Date: 2022-07-15	Revised by: PD	Checked by: JS
1A - Issued for Internal Review		
Revised map book with 7/2/2022 route freeze data.		
Date: 2022-10-04	Revised by: GS	Checked by: JS
2 - Re-Issued for SDPUC Application		
Revised pump station and valve locations.		
Date: 2023-06-02	Revised by: DG	Checked by: JS
3 - Re-Issued for SDPUC Application		
Revised map book per client request.		

PREPARED BY

Summit Carbon Solutions
2321 North Loop Drive, Suite 221
Ames, Iowa 50010
United States of America
www.summitcarbonsolutions.com

MIDWEST CARBON EXPRESS PROJECT

Figure Title: SD PUC - Topo Map Book SDT-206	
Figure Number: Appendix 6A	
Scale: 1 : 24,000 1 inch equals 2,000 feet	Projection: Transverse Mercator NAD 1983 UTM Zone 14N
Sheet: 61 61 of 109	Drawing Number: 1001-06-003 Revision 3



VICINITY MAP

LEGEND

Proposed Project Route

REVISIONS

Date: 2022-07-15	Revised by: PD	Checked by: JS
1A - Issued for Internal Review		
Revised map book with 7/2/2022 route freeze data.		
Date: 2022-10-04	Revised by: GS	Checked by: JS
2 - Re-Issued for SDPUC Application		
Revised pump station and valve locations..		
Date: 2023-06-02	Revised by: DG	Checked by: JS
3 - Re-Issued for SDPUC Application		
Revised map book per client request.		

PREPARED BY

Summit Carbon Solutions

2321 North Loop Drive, Suite 221
Ames, Iowa 50010
United States of America

www.summitcarbonsolutions.com

MIDWEST CARBON EXPRESS PROJECT

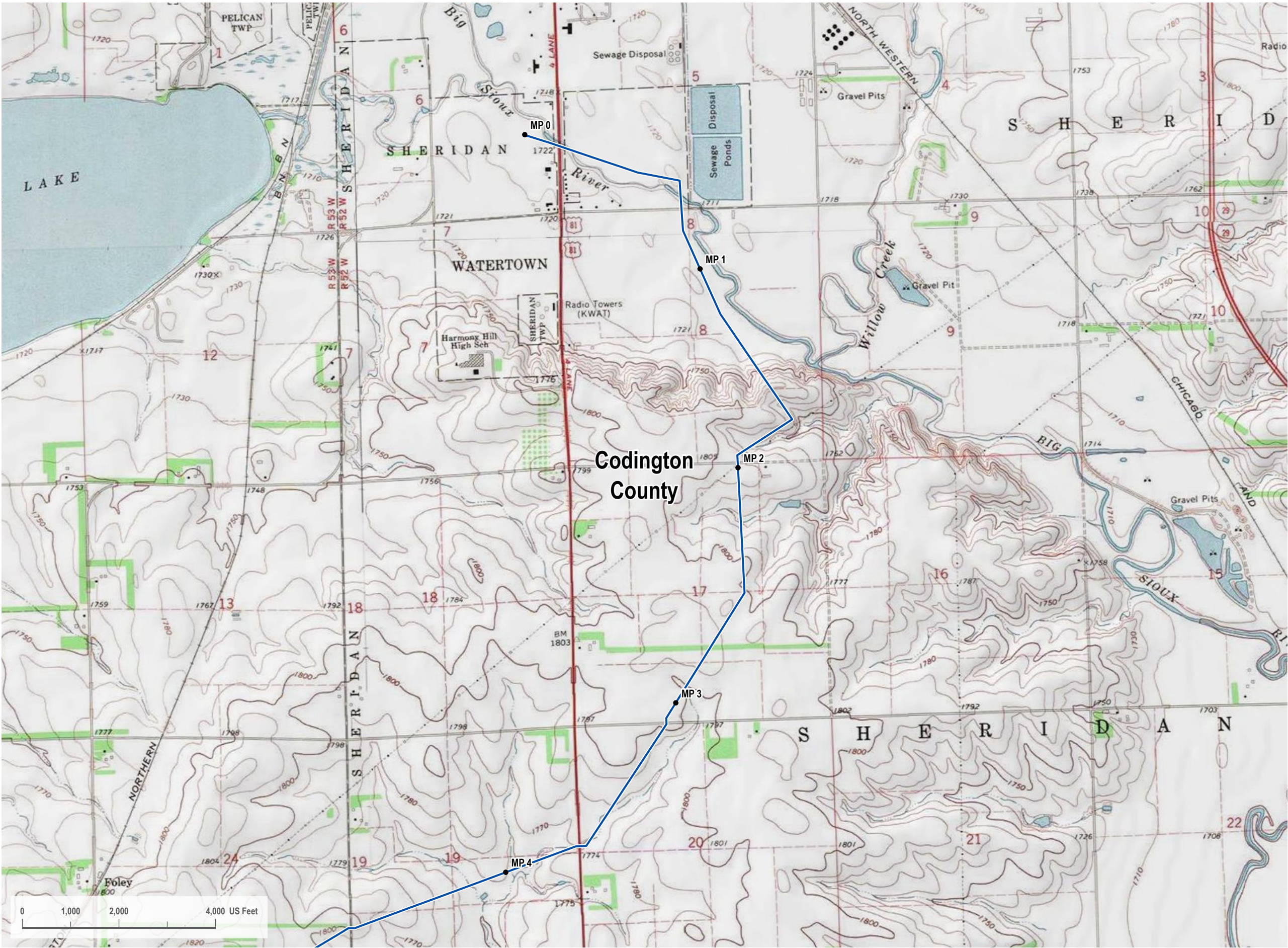
Figure Title:

SD PUC - Topo Map Book
SDT-206

Figure Number:

Appendix 6A

Scale: 1 : 24,000 1 inch equals 2,000 feet	Projection: Transverse Mercator NAD 1983 UTM Zone 14N
Sheet: 62 62 of 109	Drawing Number: 1001-06-003 Revision 3



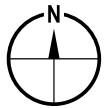
P:\GIS\Projects\DAL_21015451-00 - Summit Carbon - MCE Project\0800 GEO\10 - Map Book\06 Regulatory\1001-06-003 South Dakota PUC Topo Map Book - Rev 3.aprx

VICINITY MAP



LEGEND

Proposed Project Route



REVISIONS

Date: 2022-07-15	Revised by: PD	Checked by: JS
1A - Issued for Internal Review		
Revised map book with 7/2/2022 route freeze data.		
Date: 2022-10-04	Revised by: GS	Checked by: JS
2 - Re-Issued for SDPUC Application		
Revised pump station and valve locations..		
Date: 2023-06-02	Revised by: DG	Checked by: JS
3 - Re-Issued for SDPUC Application		
Revised map book per client request.		

PREPARED BY

Summit Carbon Solutions
2321 North Loop Drive, Suite 221
Ames, Iowa 50010
United States of America
www.summitcarbonsolutions.com



MIDWEST CARBON EXPRESS PROJECT

Figure Title:
SD PUC - Topo Map Book
SDT-208

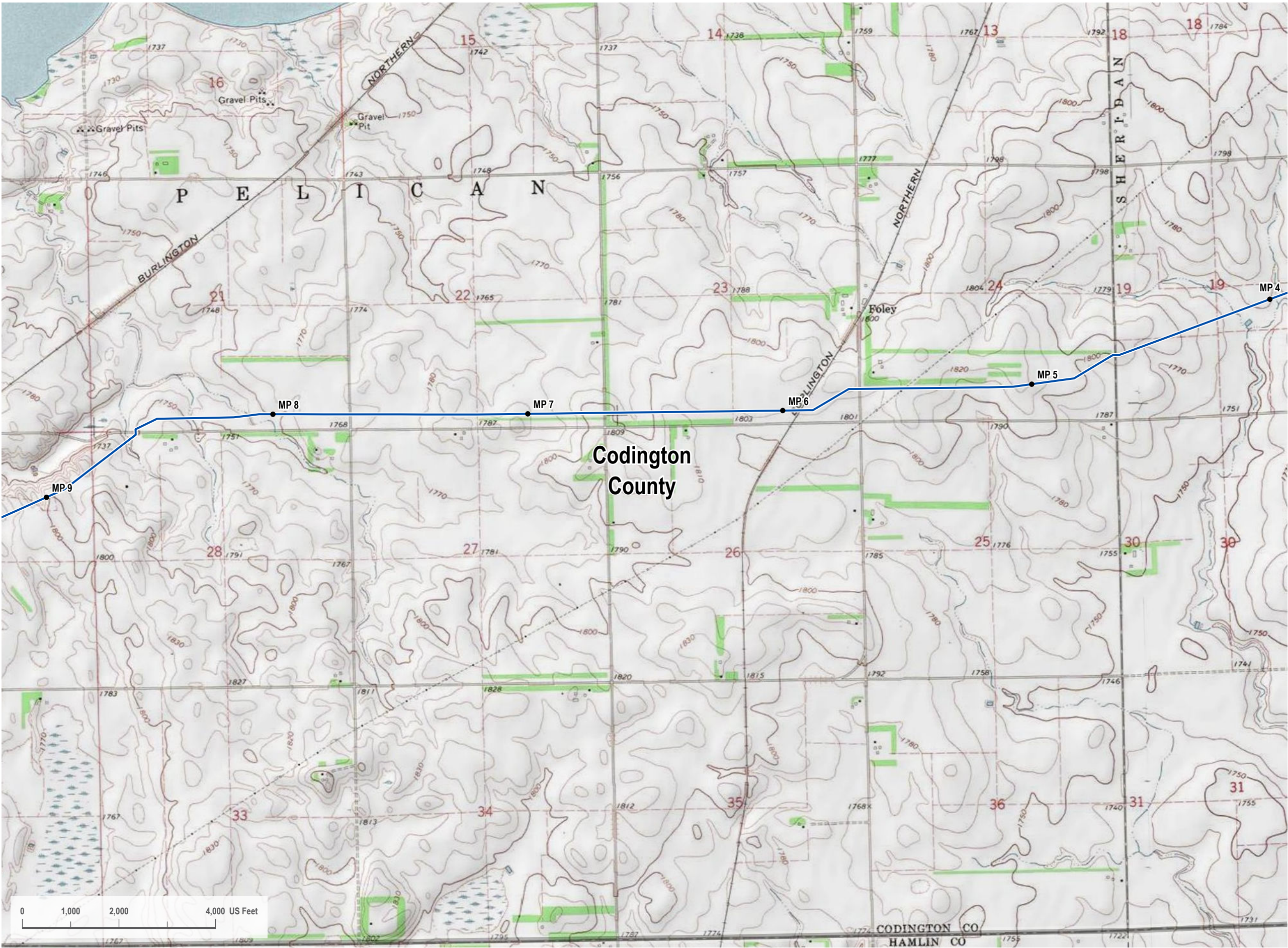
Figure Number:
Appendix 6A

Scale:
1 : 24,000
1 inch equals 2,000 feet

Projection:
Transverse Mercator
NAD 1983 UTM Zone 14N

Sheet:
63
63 of 109

Drawing Number:
1001-06-003
Revision 3



VICINITY MAP

LEGEND

- Proposed Project Route
- County Line

REVISIONS

Date: 2022-07-15	Revised by: PD	Checked by: JS
1A - Issued for Internal Review		
Revised map book with 7/2/2022 route freeze data.		
Date: 2022-10-04	Revised by: GS	Checked by: JS
2 - Re-Issued for SDPUC Application		
Revised pump station and valve locations.		
Date: 2023-06-02	Revised by: DG	Checked by: JS
3 - Re-Issued for SDPUC Application		
Revised map book per client request.		

PREPARED BY

Summit Carbon Solutions

2321 North Loop Drive, Suite 221
Ames, Iowa 50010
United States of America

www.summitcarbonsolutions.com

MIDWEST CARBON EXPRESS PROJECT

Figure Title:

SD PUC - Topo Map Book
SDT-208

Figure Number:

Appendix 6A

Scale: 1 : 24,000 1 inch equals 2,000 feet	Projection: Transverse Mercator NAD 1983 UTM Zone 14N
Sheet: 64 64 of 109	Drawing Number: 1001-06-003 Revision 3



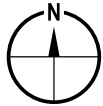
P:\GIS\Projects\DAL_21015451-00 - Summit Carbon - MCE Project\0800 GEO\10 - Mapping\01 - Map Books\06 Regulatory\1001-06-003 South Dakota PUC Topo Map Book - Rev3.aprx

VICINITY MAP



LEGEND

- Proposed Project Route
- County Line



REVISIONS

Date: 2022-07-15	Revised by: PD	Checked by: JS
1A - Issued for Internal Review		
Revised map book with 7/2/2022 route freeze data.		
Date: 2022-10-04	Revised by: GS	Checked by: JS
2 - Re-Issued for SDPUC Application		
Revised pump station and valve locations.		
Date: 2023-06-02	Revised by: DG	Checked by: JS
3 - Re-Issued for SDPUC Application		
Revised map book per client request.		

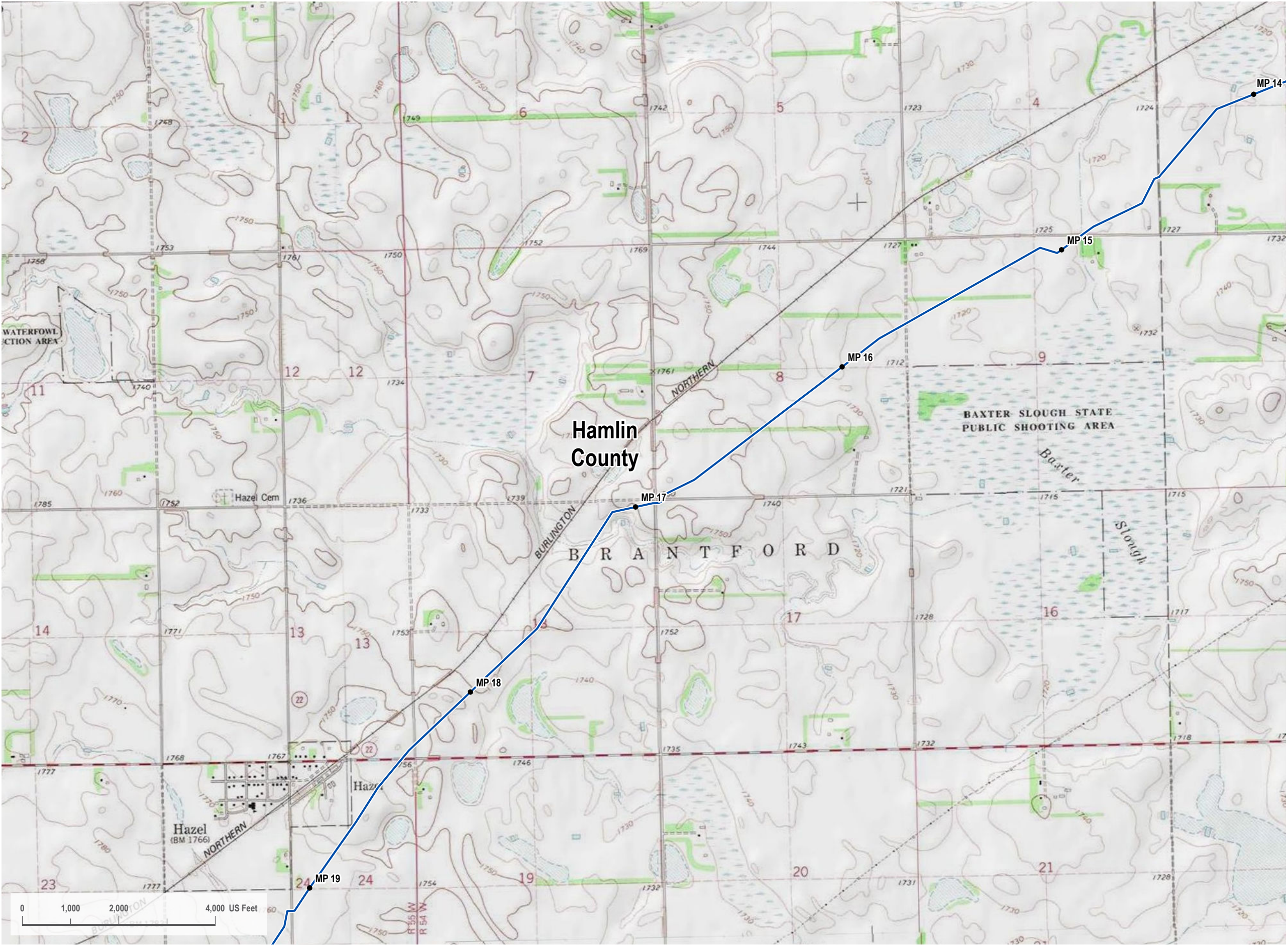
PREPARED BY

Summit Carbon Solutions
2321 North Loop Drive, Suite 221
Ames, Iowa 50010
United States of America
www.summitcarbonsolutions.com



MIDWEST CARBON EXPRESS PROJECT

Figure Title: SD PUC - Topo Map Book SDT-208	
Figure Number: Appendix 6A	
Scale: 1 : 24,000 1 inch equals 2,000 feet	Projection: Transverse Mercator NAD 1983 UTM Zone 14N
Sheet: 65 65 of 109	Drawing Number: 1001-06-003 Revision 3



LEGEND

- Proposed Project Route
- County Line

N

REVISIONS		
Date: 2022-07-15	Revised by: PD	Checked by: JS
1A - Issued for Internal Review		
Revised map book with 7/2/2022 route freeze data.		
Date: 2022-10-04	Revised by: GS	Checked by: JS
2 - Re-Issued for SDPUC Application		
Revised pump station and valve locations..		
Date: 2023-06-02	Revised by: DG	Checked by: JS
3 - Re-Issued for SDPUC Application		
Revised map book per client request.		

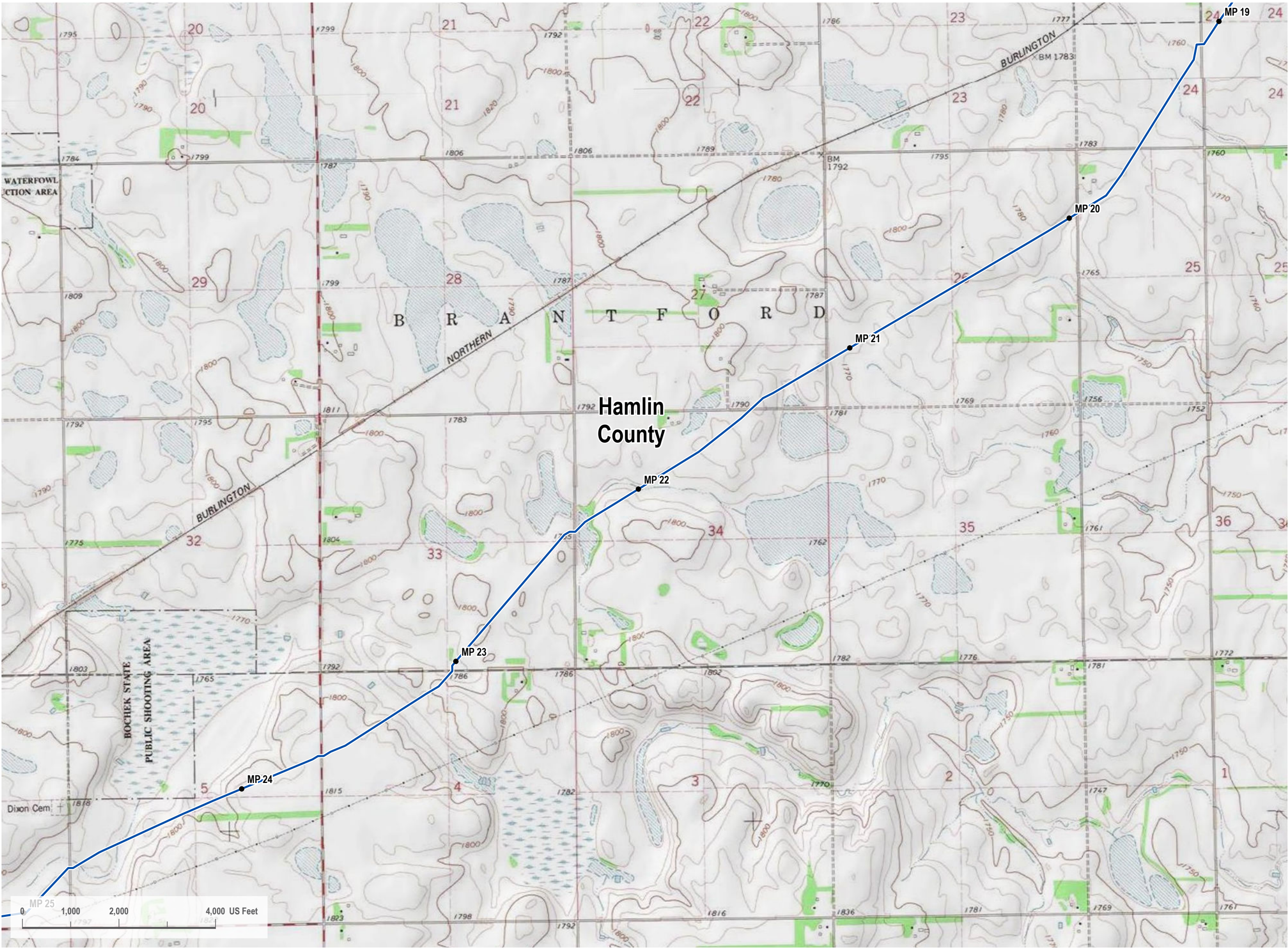
PREPARED BY

Summit Carbon Solutions
2321 North Loop Drive, Suite 221
Ames, Iowa 50010
United States of America
www.summitcarbonsolutions.com



SUMMIT CARBON
SOLUTIONS

MIDWEST CARBON EXPRESS PROJECT	
Figure Title:	SD PUC - Topo Map Book SDT-208
Figure Number:	Appendix 6A
Scale:	Projection:
1 : 24,000 1 inch equals 2,000 feet	Transverse Mercator NAD 1983 UTM Zone 14N
Sheet:	Drawing Number:
66 66 of 109	1001-06-003 Revision 3



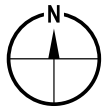
P:\GIS\Projects\DAL_21015451-00 - Summit Carbon - MCE Project\0800 GEO\10 - Mapping\01 Map Books\06 Regulatory\1001-06-003 South Dakota PUC Topo Map Book - Rev3.aprx

VICINITY MAP



LEGEND

Proposed Project Route



REVISIONS

Date: 2022-07-15	Revised by: PD	Checked by: JS
1A - Issued for Internal Review		
Revised map book with 7/2/2022 route freeze data.		
Date: 2022-10-04	Revised by: GS	Checked by: JS
2 - Re-Issued for SDPUC Application		
Revised pump station and valve locations.		
Date: 2023-06-02	Revised by: DG	Checked by: JS
3 - Re-Issued for SDPUC Application		
Revised map book per client request.		

PREPARED BY

Summit Carbon Solutions
2321 North Loop Drive, Suite 221
Ames, Iowa 50010
United States of America
www.summitcarbonsolutions.com



MIDWEST CARBON EXPRESS PROJECT

Figure Title:
SD PUC - Topo Map Book
SDT-208

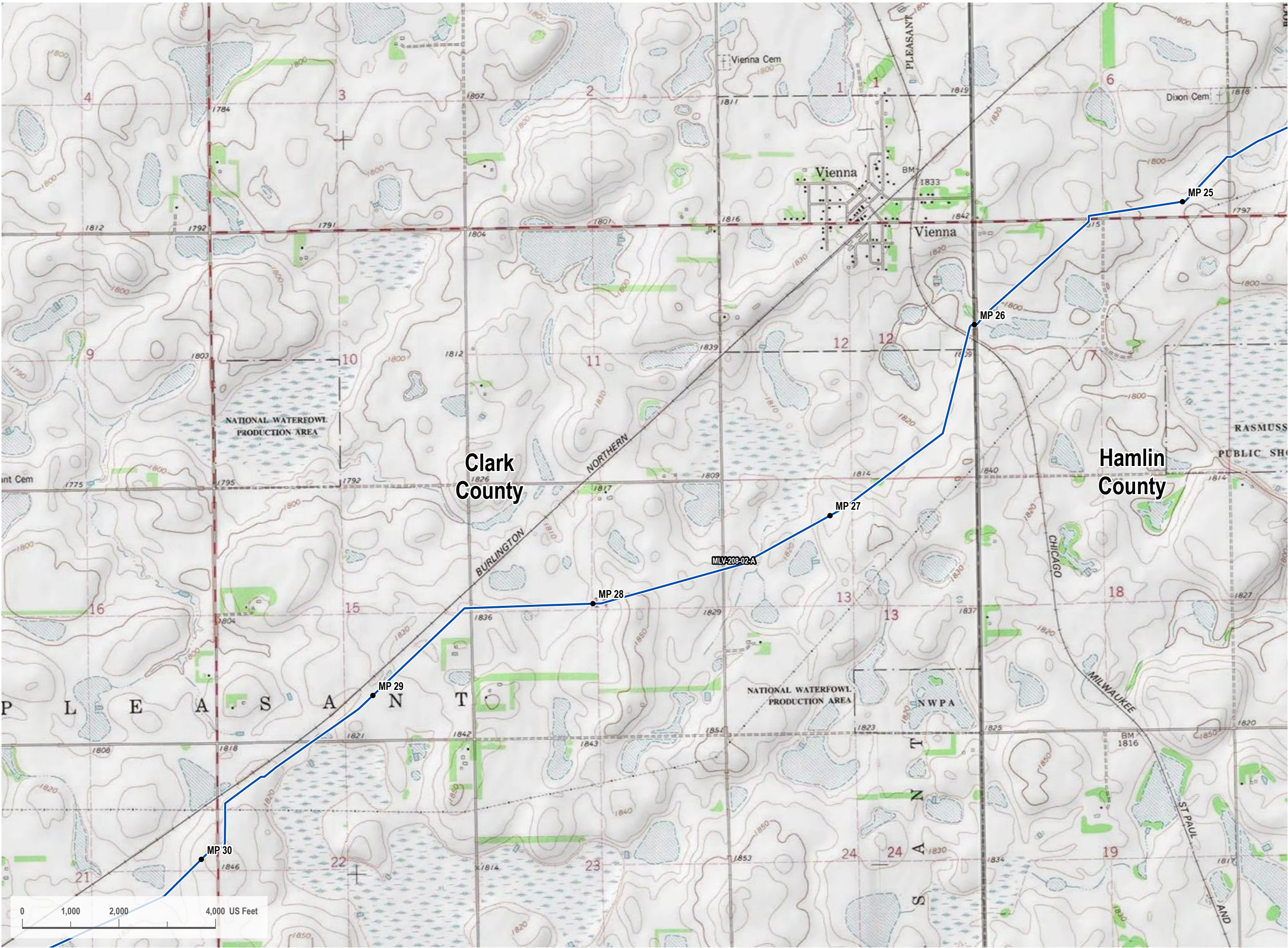
Figure Number:
Appendix 6A

Scale:
1 : 24,000
1 inch equals 2,000 feet

Projection:
Transverse Mercator
NAD 1983 UTM Zone 14N

Sheet:
67
67 of 109

Drawing Number:
1001-06-003
Revision 3



VICINITY MAP

LEGEND

- Proposed Project Route
- County Line

REVISIONS

Date: 2022-07-15	Revised by: PD	Checked by: JS
1A - Issued for Internal Review		
Revised map book with 7/2/2022 route freeze data.		
Date: 2022-10-04	Revised by: GS	Checked by: JS
2 - Re-Issued for SDPUC Application		
Revised pump station and valve locations.		
Date: 2023-06-02	Revised by: DG	Checked by: JS
3 - Re-Issued for SDPUC Application		
Revised map book per client request.		

PREPARED BY

Summit Carbon Solutions

2321 North Loop Drive, Suite 221
Ames, Iowa 50010
United States of America

www.summitcarbonsolutions.com

MIDWEST CARBON EXPRESS PROJECT

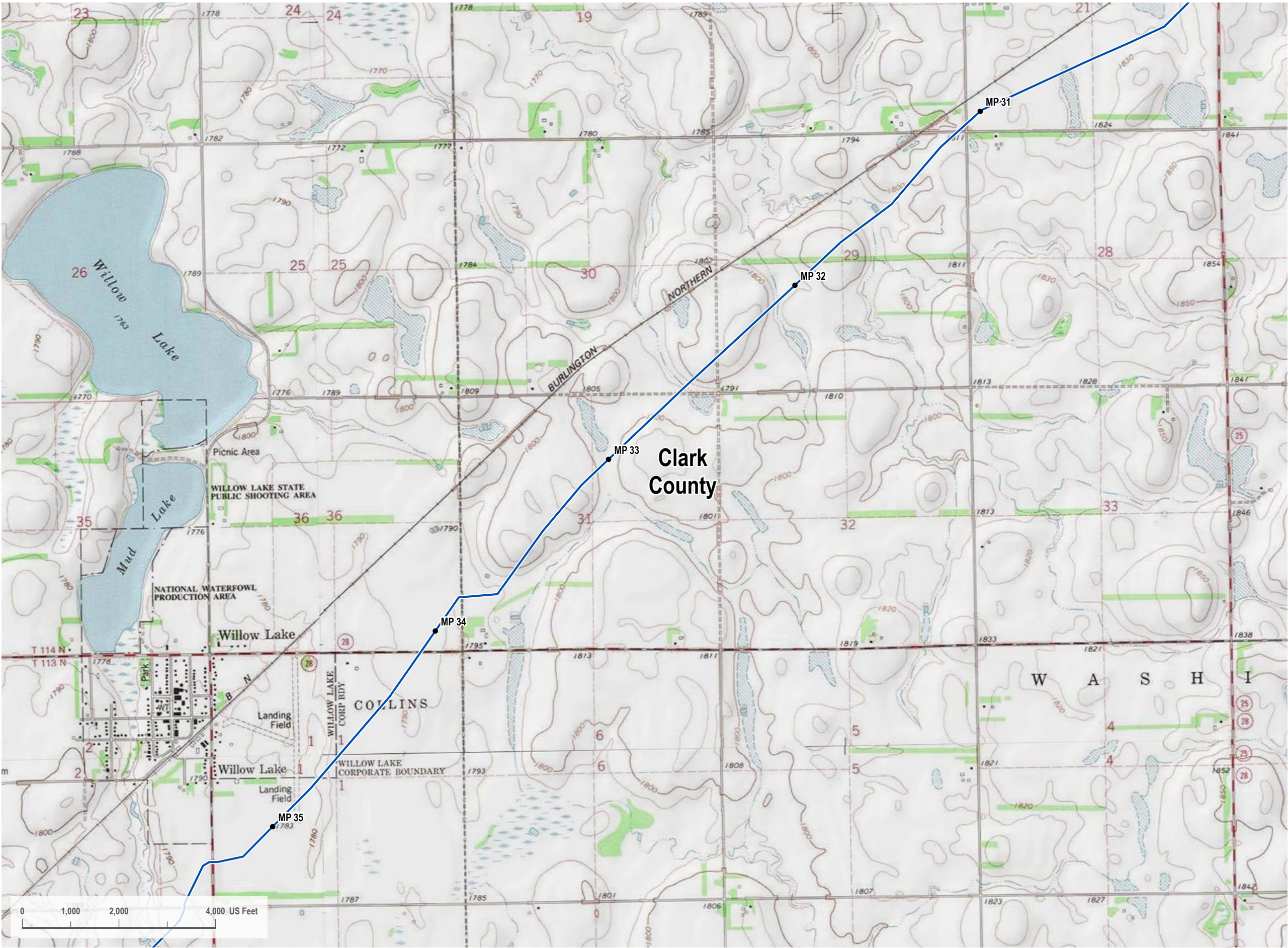
Figure Title:

SD PUC - Topo Map Book
SDT-208

Figure Number:

Appendix 6A

Scale: 1 : 24,000 1 inch equals 2,000 feet	Projection: Transverse Mercator NAD 1983 UTM Zone 14N
Sheet: 68 68 of 109	Drawing Number: 1001-06-003 Revision 3



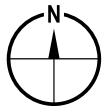
Path: G:\Projects\DAL_21015451-00 - Summit Carbon - MCE Project\0800 GEO\10 Mapping\01 Map Books\06 Regulatory\1001-06-003 South Dakota PUC Topo Map Book\1001-06-003 South Dakota PUC Topo Map Book - Rev.d.apr

VICINITY MAP



LEGEND

Proposed Project Route



REVISIONS

Date: 2022-07-15	Revised by: PD	Checked by: JS
1A - Issued for Internal Review		
Revised map book with 7/2/2022 route freeze data.		
Date: 2022-10-04	Revised by: GS	Checked by: JS
2 - Re-Issued for SDPUC Application		
Revised pump station and valve locations.		
Date: 2023-06-02	Revised by: DG	Checked by: JS
3 - Re-Issued for SDPUC Application		
Revised map book per client request.		

PREPARED BY

Summit Carbon Solutions
2321 North Loop Drive, Suite 221
Ames, Iowa 50010
United States of America
www.summitcarbonsolutions.com



MIDWEST CARBON EXPRESS PROJECT

Figure Title:
**SD PUC - Topo Map Book
SDT-208**

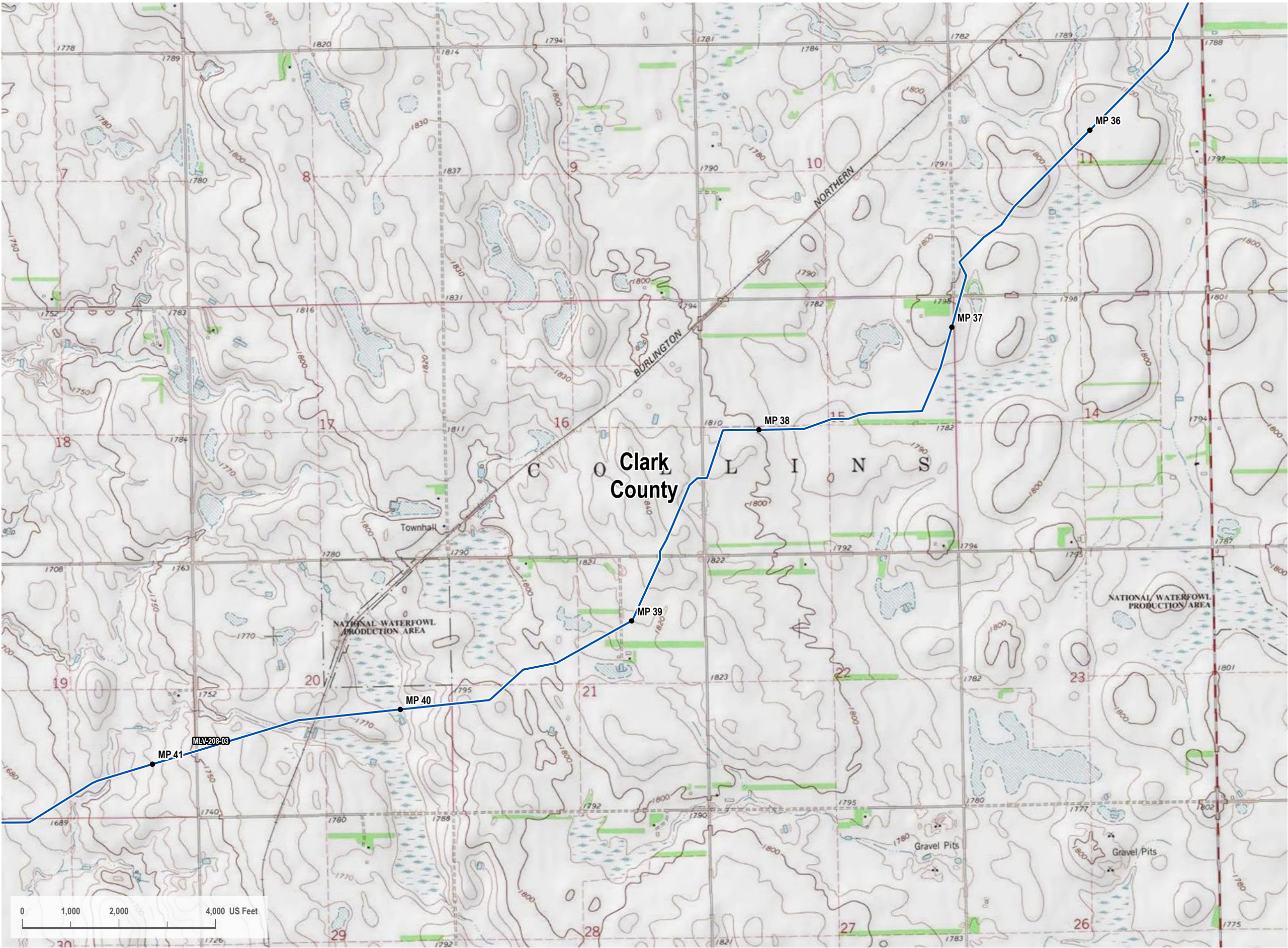
Figure Number:
Appendix 6A

Scale:
1 : 24,000
1 inch equals 2,000 feet

Projection:
Transverse Mercator
NAD 1983 UTM Zone 14N

Sheet:
69
69 of 109

Drawing Number:
1001-06-003
Revision 3



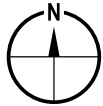
P:\GIS\Projects\DAL_21015451-00 - Summit Carbon - MCE Project\0800 GEO\10 - Mapping\01 Map Books\06 Regulatory\1001-06-003 South Dakota PUC Topo Map Book\0101-06-003 South Dakota PUC Topo Map Book - Rev3.aprx

VICINITY MAP



LEGEND

Proposed Project Route



REVISIONS

Date: 2022-07-15	Revised by: PD	Checked by: JS
1A - Issued for Internal Review		
Revised map book with 7/2/2022 route freeze data.		
Date: 2022-10-04	Revised by: GS	Checked by: JS
2 - Re-Issued for SDPUC Application		
Revised pump station and valve locations.		
Date: 2023-06-02	Revised by: DG	Checked by: JS
3 - Re-Issued for SDPUC Application		
Revised map book per client request.		

PREPARED BY

Summit Carbon Solutions
2321 North Loop Drive, Suite 221
Ames, Iowa 50010
United States of America
www.summitcarbonsolutions.com



MIDWEST CARBON EXPRESS PROJECT

Figure Title:
**SD PUC - Topo Map Book
SDT-208**

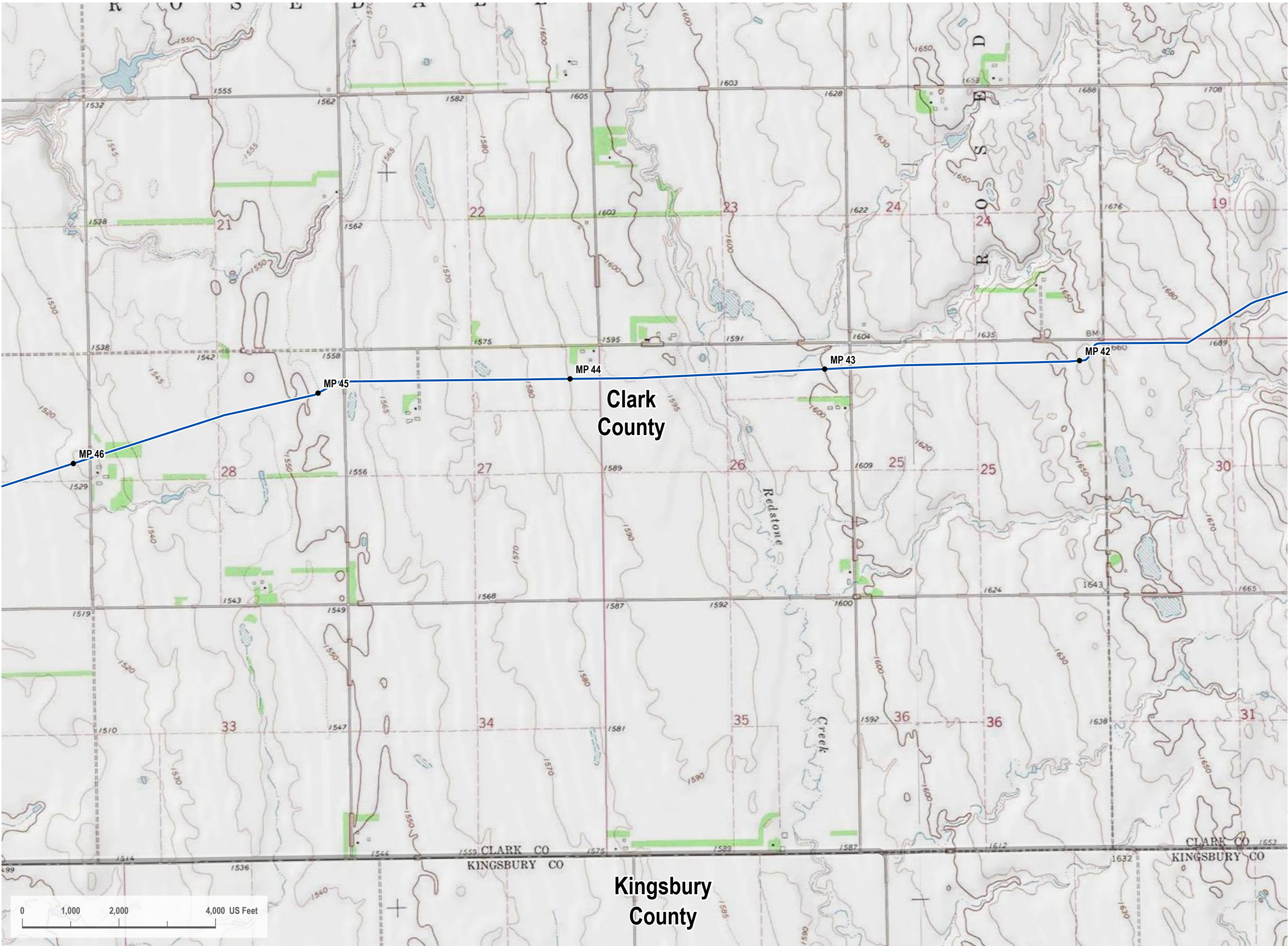
Figure Number:
Appendix 6A

Scale:
1 : 24,000
1 inch equals 2,000 feet

Projection:
Transverse Mercator
NAD 1983 UTM Zone 14N

Sheet:
70
70 of 109

Drawing Number:
1001-06-003
Revision 3



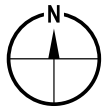
P:\GIS\Projects\DAL_21015451-00 - Summit Carbon - MCE Project\0800 GEO\10 - Mapping\01 Map Books\06 Regulatory\1001-06-03 South Dakota PUC Topo Map Book\1001-06-03 South Dakota PUC Topo Map Book - Rev3.aprx

VICINITY MAP



LEGEND

- Proposed Project Route
- County Line



REVISIONS

Date: 2022-07-15	Revised by: PD	Checked by: JS
1A - Issued for Internal Review		
Revised map book with 7/2/2022 route freeze data.		
Date: 2022-10-04	Revised by: GS	Checked by: JS
2 - Re-Issued for SDPUC Application		
Revised pump station and valve locations..		
Date: 2023-06-02	Revised by: DG	Checked by: JS
3 - Re-Issued for SDPUC Application		
Revised map book per client request.		

PREPARED BY

Summit Carbon Solutions
2321 North Loop Drive, Suite 221
Ames, Iowa 50010
United States of America
www.summitcarbonsolutions.com



MIDWEST CARBON EXPRESS PROJECT

Figure Title:
SD PUC - Topo Map Book
SDT-208

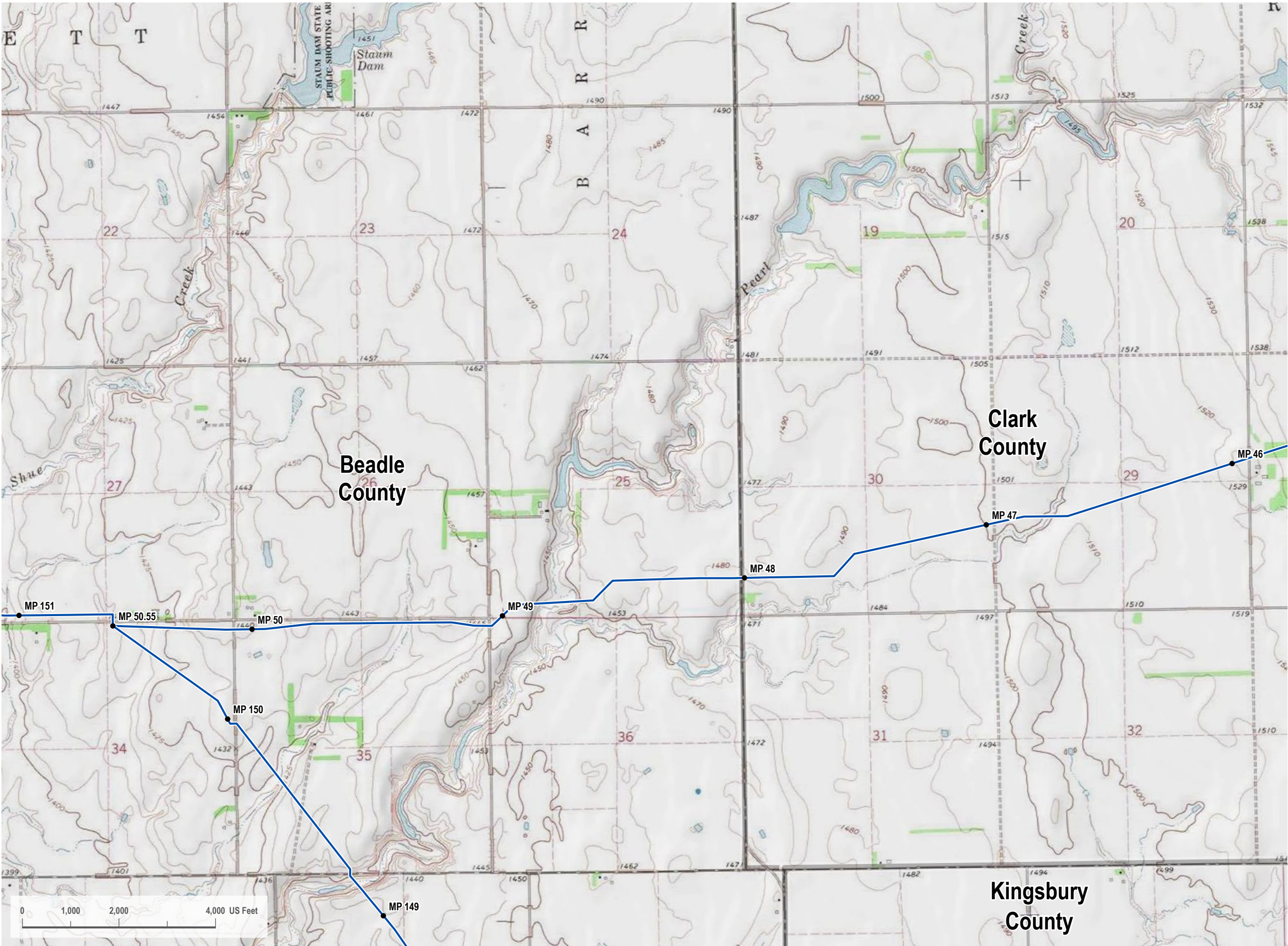
Figure Number:
Appendix 6A

Scale:
1 : 24,000
1 inch equals 2,000 feet

Projection:
Transverse Mercator
NAD 1983 UTM Zone 14N

Sheet:
71
71 of 109

Drawing Number:
1001-06-003
Revision 3



VICINITY MAP

LEGEND

- Proposed Project Route
- County Line

REVISIONS

Date: 2022-07-15	Revised by: PD	Checked by: JS
1A - Issued for Internal Review		
Revised map book with 7/2/2022 route freeze data.		
Date: 2022-10-04	Revised by: GS	Checked by: JS
2 - Re-Issued for SDPUC Application		
Revised pump station and valve locations.		
Date: 2023-06-02	Revised by: DG	Checked by: JS
3 - Re-Issued for SDPUC Application		
Revised map book per client request.		

PREPARED BY

Summit Carbon Solutions

2321 North Loop Drive, Suite 221
Ames, Iowa 50010
United States of America

www.summitcarbonsolutions.com

MIDWEST CARBON EXPRESS PROJECT

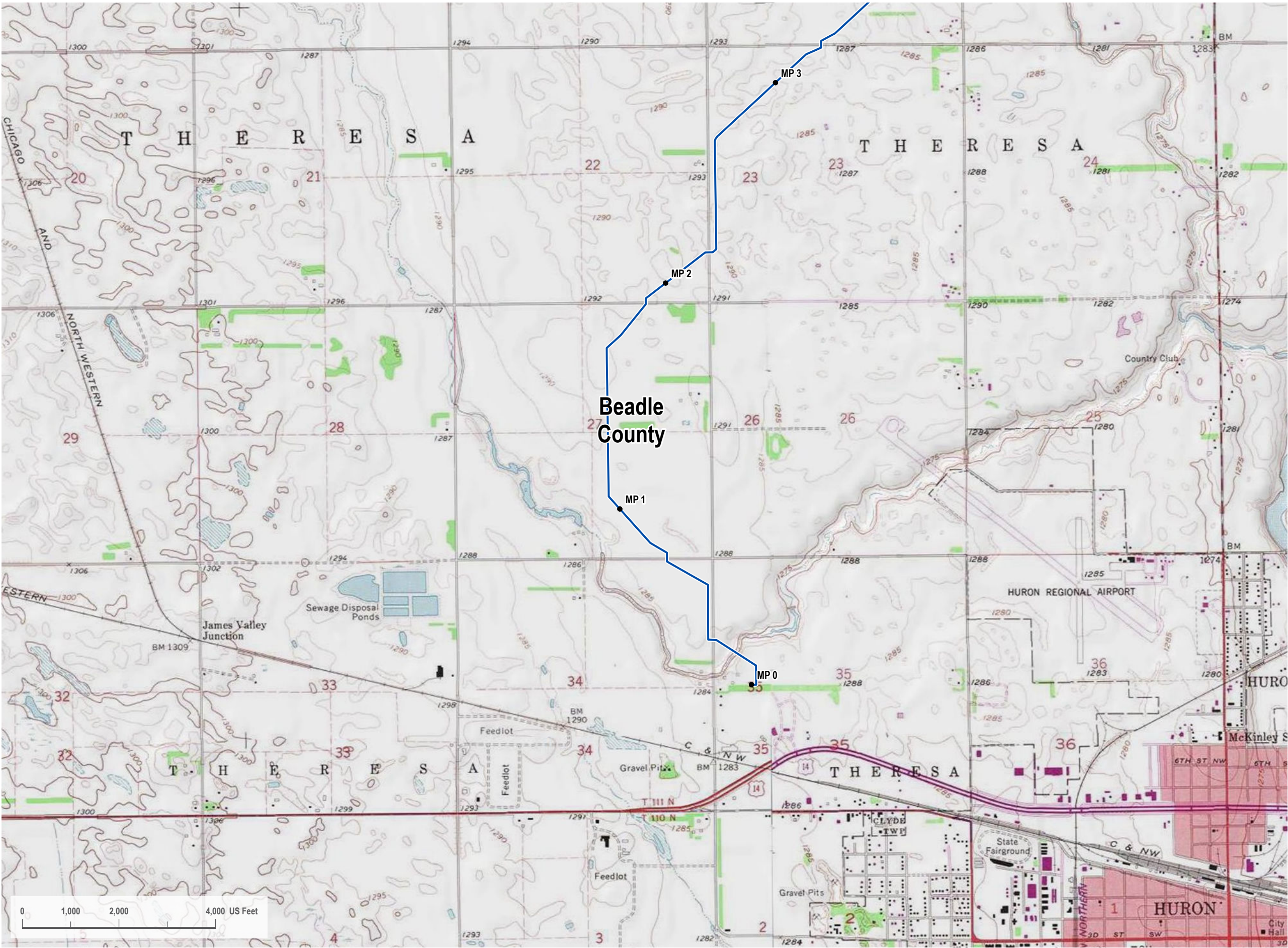
Figure Title:

SD PUC - Topo Map Book
SDT-208

Figure Number:

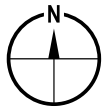
Appendix 6A

Scale: 1 : 24,000 1 inch equals 2,000 feet	Projection: Transverse Mercator NAD 1983 UTM Zone 14N
Sheet: 72 72 of 109	Drawing Number: 1001-06-003 Revision 3



LEGEND

Proposed Project Route



REVISIONS

Date: 2022-07-15	Revised by: PD	Checked by: JS
1A - Issued for Internal Review		
Revised map book with 7/2/2022 route freeze data.		
Date: 2022-10-04	Revised by: GS	Checked by: JS
2 - Re-Issued for SDPUC Application		
Revised pump station and valve locations.		
Date: 2023-06-02	Revised by: DG	Checked by: JS
3 - Re-Issued for SDPUC Application		
Revised map book per client request.		

PREPARED BY

Summit Carbon Solutions
2321 North Loop Drive, Suite 221
Ames, Iowa 50010
United States of America
www.summitcarbonsolutions.com



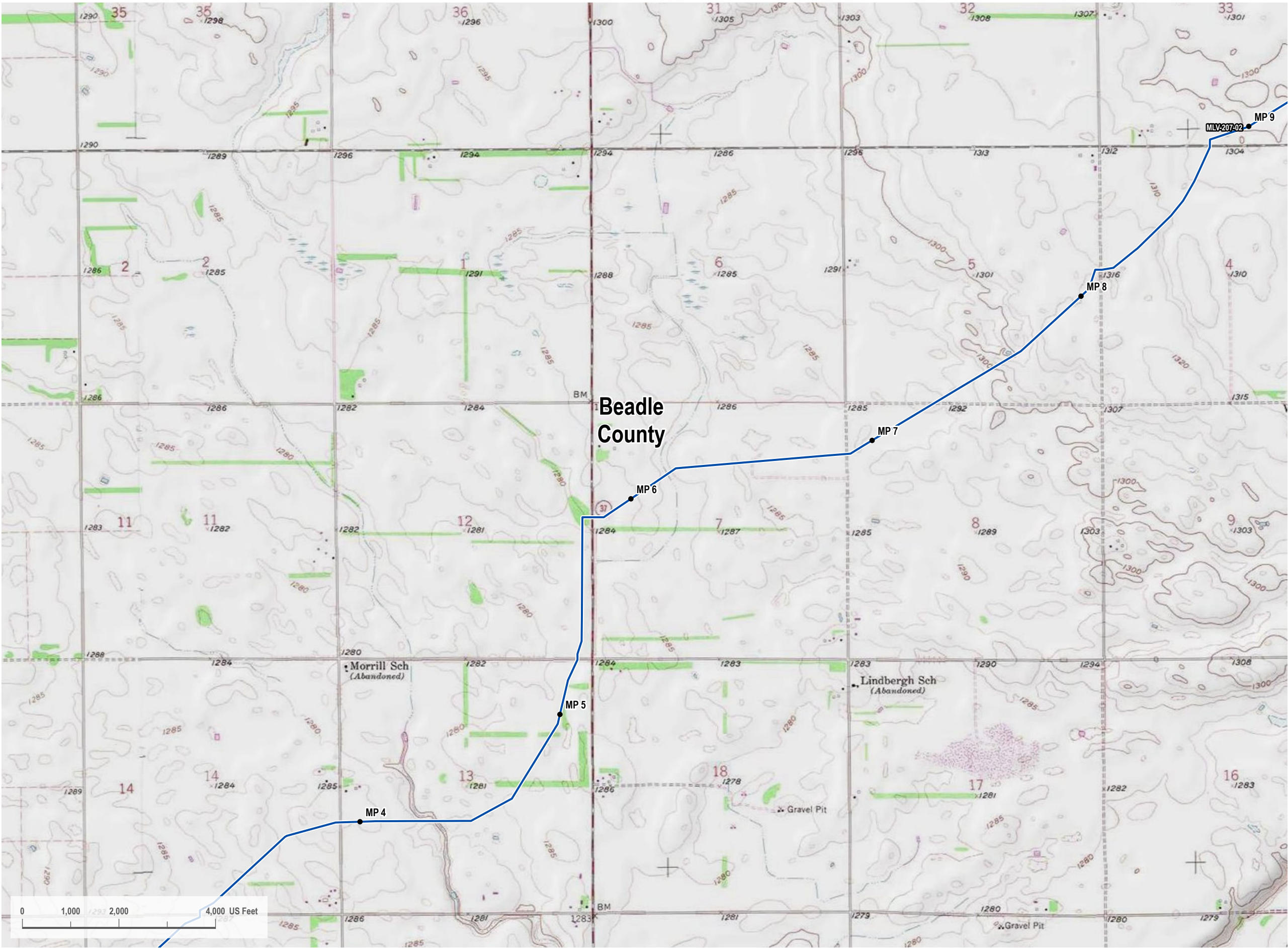
SUMMIT CARBON SOLUTIONS

MIDWEST CARBON EXPRESS PROJECT

Figure Title:
SD PUC - Topo Map Book
SDT-207

Figure Number:
Appendix 6A

Scale: 1 : 24,000 1 inch equals 2,000 feet	Projection: Transverse Mercator NAD 1983 UTM Zone 14N
Sheet: 73 73 of 109	Drawing Number: 1001-06-003 Revision 3



LEGEND

- Proposed Project Route

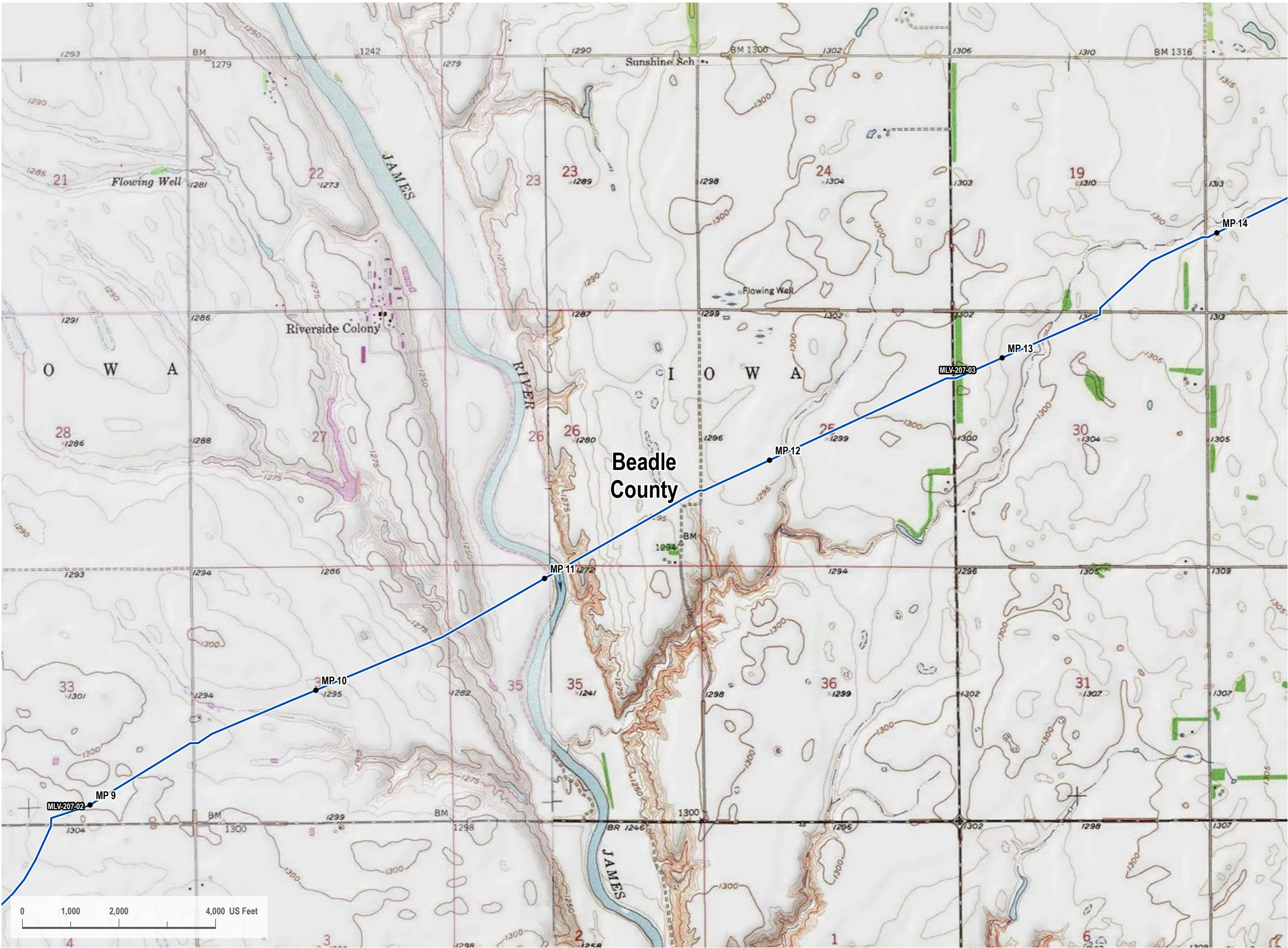
N

REVISIONS			
Date: 2022-07-15	Revised by: PD	Checked by: JS	
1A - Issued for Internal Review			
Revised map book with 7/2/2022 route freeze data.			
Date: 2022-10-04	Revised by: GS	Checked by: JS	
2 - Re-Issued for SDPUC Application			
Revised pump station and valve locations.			
Date: 2023-06-02	Revised by: DG	Checked by: JS	
3 - Re-Issued for SDPUC Application			
Revised map book per client request.			

PREPARED BY

Summit Carbon Solutions
2321 North Loop Drive, Suite 221
Ames, Iowa 50010
United States of America
www.summitcarbonsolutions.com

MIDWEST CARBON EXPRESS PROJECT	
Figure Title:	SD PUC - Topo Map Book SDT-207
Figure Number:	Appendix 6A
Scale:	Projection:
1 : 24,000 1 inch equals 2,000 feet	Transverse Mercator NAD 1983 UTM Zone 14N
Sheet:	Drawing Number:
74 74 of 109	1001-06-003 Revision 3



LEGEND

- Proposed Project Route

N

REVISIONS

Date: 2022-07-15	Revised by: PD	Checked by: JS
1A - Issued for Internal Review		
Revised map book with 7/2/2022 route freeze data.		
Date: 2022-10-04	Revised by: GS	Checked by: JS
2 - Re-Issued for SDPUC Application		
Revised pump station and valve locations.		
Date: 2023-06-02	Revised by: DG	Checked by: JS
3 - Re-Issued for SDPUC Application		
Revised map book per client request.		

PREPARED BY

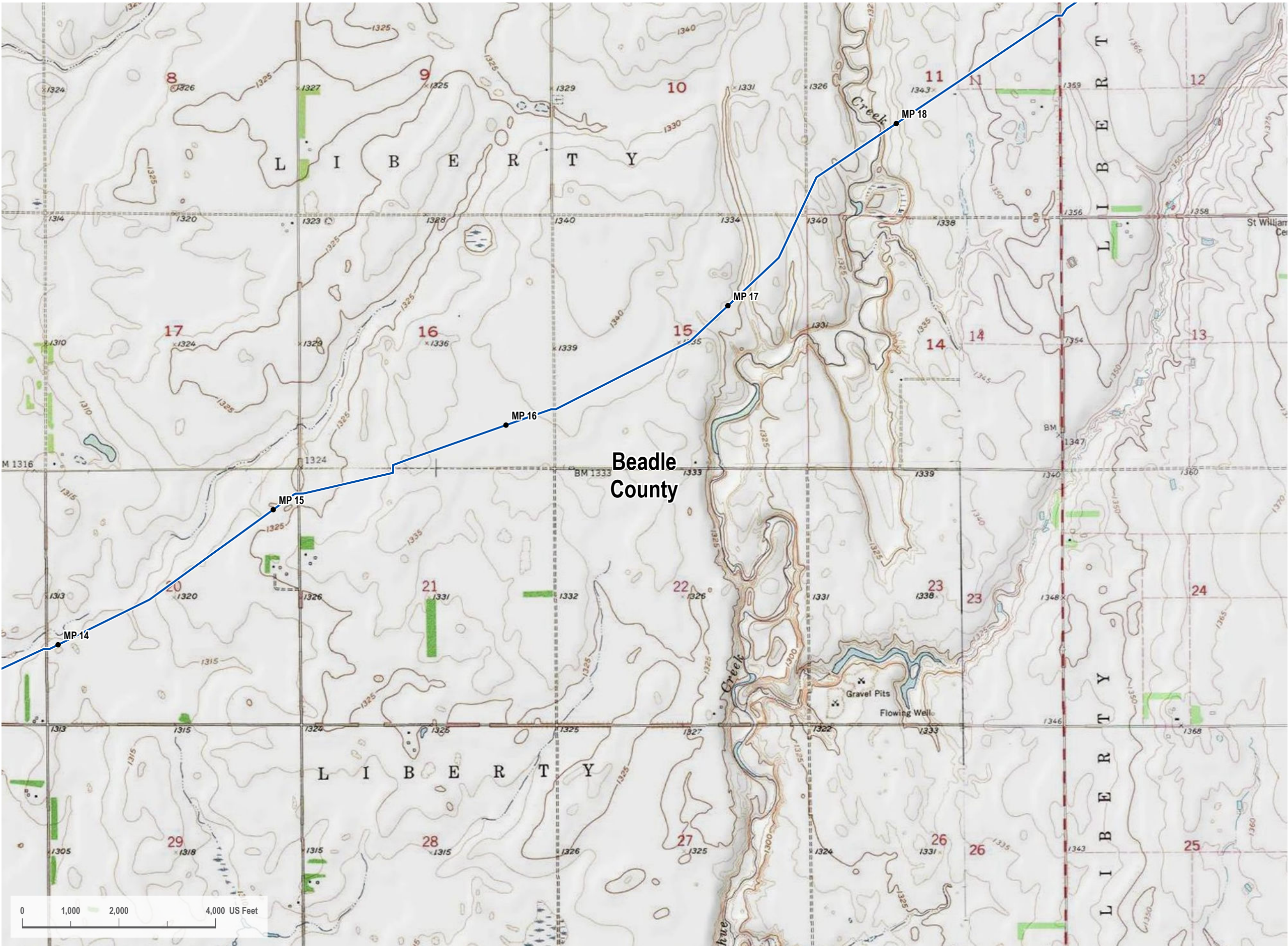
Summit Carbon Solutions

2321 North Loop Drive, Suite 221
Ames, Iowa 50010
United States of America

www.summitcarbonsolutions.com

MIDWEST CARBON EXPRESS PROJECT

Figure Title: SD PUC - Topo Map Book SDT-207	
Figure Number: Appendix 6A	
Scale: 1 : 24,000 1 inch equals 2,000 feet	Projection: Transverse Mercator NAD 1983 UTM Zone 14N
Sheet: 75 75 of 109	Drawing Number: 1001-06-003 Revision 3



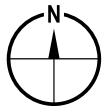
Path: G:\Projects\DAL_21015451-00 - Summit Carbon - MCE Project\0800 GEO\10 Mapping\01 Map Books\06 Regulatory\1001-06-03 South Dakota PUC Topo Map Book\0101-06-03 South Dakota PUC Topo Map Book - Rev3.aprx

VICINITY MAP



LEGEND

Proposed Project Route



REVISIONS

Date: 2022-07-15	Revised by: PD	Checked by: JS
1A - Issued for Internal Review		
Revised map book with 7/2/2022 route freeze data.		
Date: 2022-10-04	Revised by: GS	Checked by: JS
2 - Re-Issued for SDPUC Application		
Revised pump station and valve locations.		
Date: 2023-06-02	Revised by: DG	Checked by: JS
3 - Re-Issued for SDPUC Application		
Revised map book per client request.		

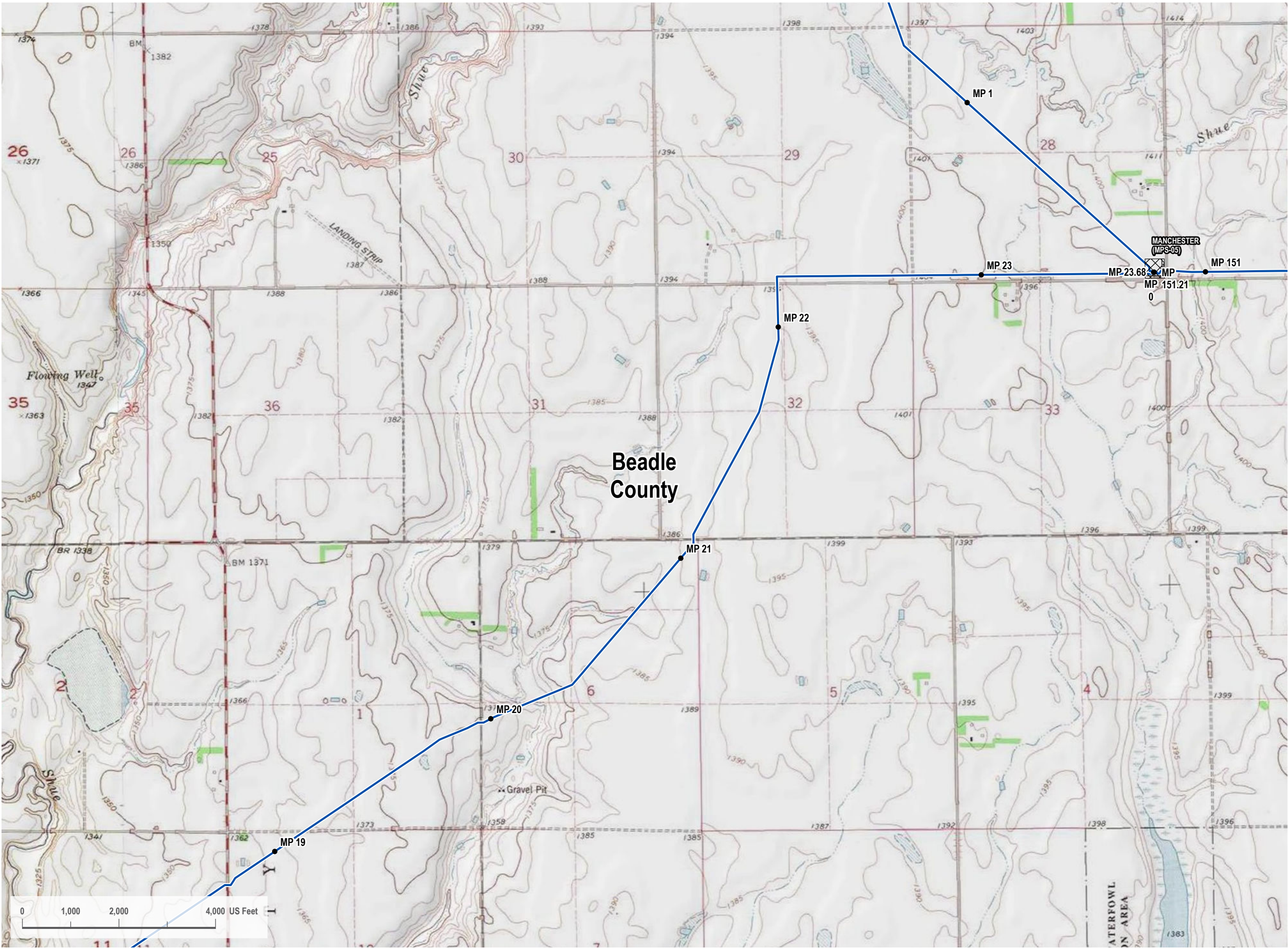
PREPARED BY

Summit Carbon Solutions
2321 North Loop Drive, Suite 221
Ames, Iowa 50010
United States of America
www.summitcarbonsolutions.com



MIDWEST CARBON EXPRESS PROJECT

Figure Title:	SD PUC - Topo Map Book SDT-207	
Figure Number:	Appendix 6A	
Scale:	1 : 24,000 1 inch equals 2,000 feet	Projection: Transverse Mercator NAD 1983 UTM Zone 14N
Sheet:	76 76 of 109	Drawing Number: 1001-06-003 Revision 3



LEGEND

- Proposed Project Route
- Pump Station

N

REVISIONS

Date: 2022-07-15	Revised by: PD	Checked by: JS
1A - Issued for Internal Review		
Revised map book with 7/2/2022 route freeze data.		
Date: 2022-10-04	Revised by: GS	Checked by: JS
2 - Re-Issued for SDPUC Application		
Revised pump station and valve locations.		
Date: 2023-06-02	Revised by: DG	Checked by: JS
3 - Re-Issued for SDPUC Application		
Revised map book per client request.		

PREPARED BY

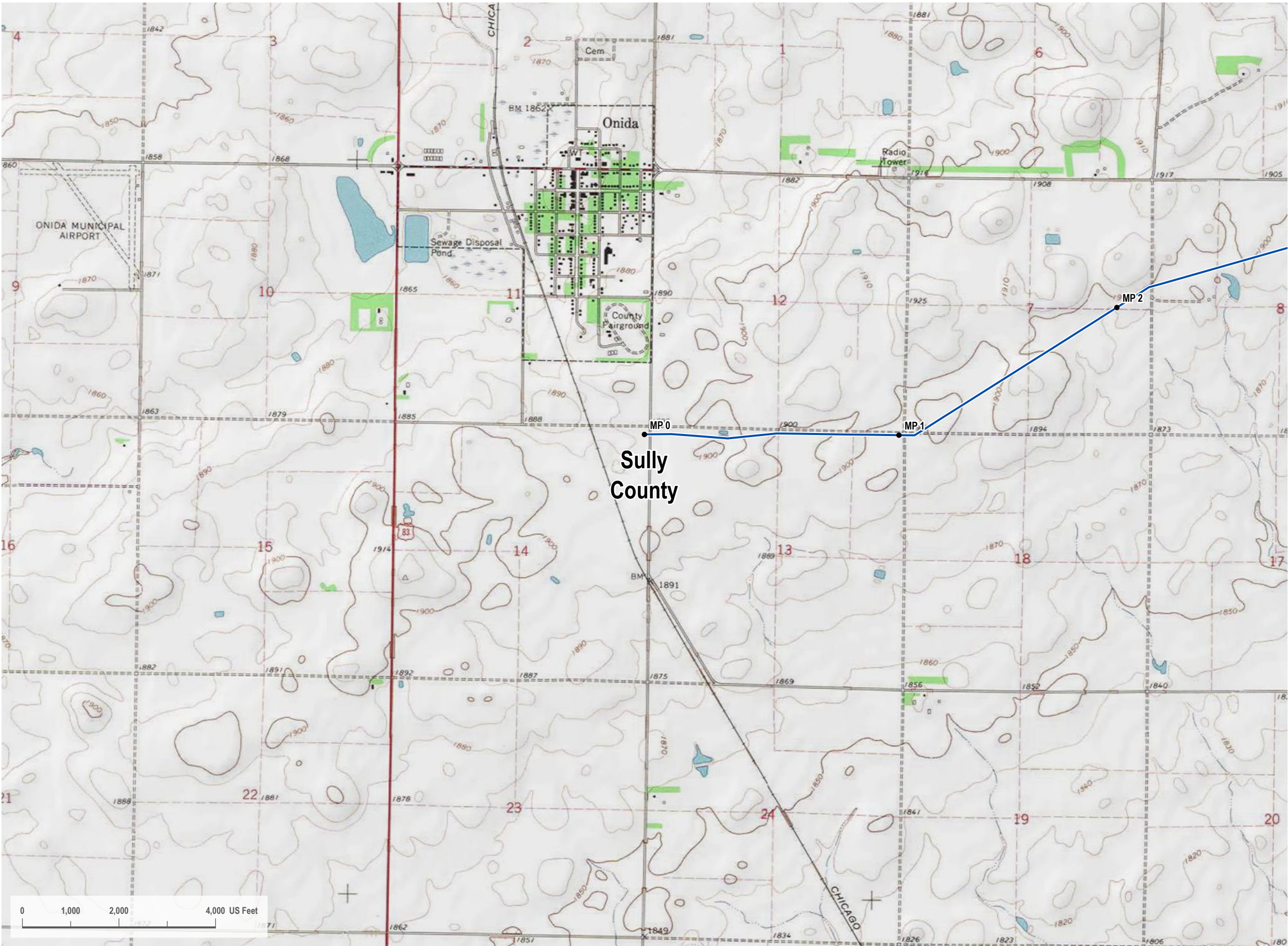
Summit Carbon Solutions

2321 North Loop Drive, Suite 221
Ames, Iowa 50010
United States of America

www.summitcarbonsolutions.com

MIDWEST CARBON EXPRESS PROJECT

Figure Title: SD PUC - Topo Map Book SDT-207	
Figure Number: Appendix 6A	
Scale: 1 : 24,000 1 inch equals 2,000 feet	Projection: Transverse Mercator NAD 1983 UTM Zone 14N
Sheet: 77 77 of 109	Drawing Number: 1001-06-003 Revision 3



LEGEND

- Proposed Project Route

REVISIONS

Date	Revised by	Checked by
2022-07-15	PD	JS
1A - Issued for Internal Review		
Revised map book with 7/2/2022 route freeze data.		
2022-10-04	GS	JS
2 - Re-Issued for SDPUC Application		
Revised pump station and valve locations.		
2023-06-02	DG	JS
3 - Re-Issued for SDPUC Application		
Revised map book per client request.		

PREPARED BY

Summit Carbon Solutions
2321 North Loop Drive, Suite 221
Ames, Iowa 50010
United States of America
www.summitcarbonsolutions.com

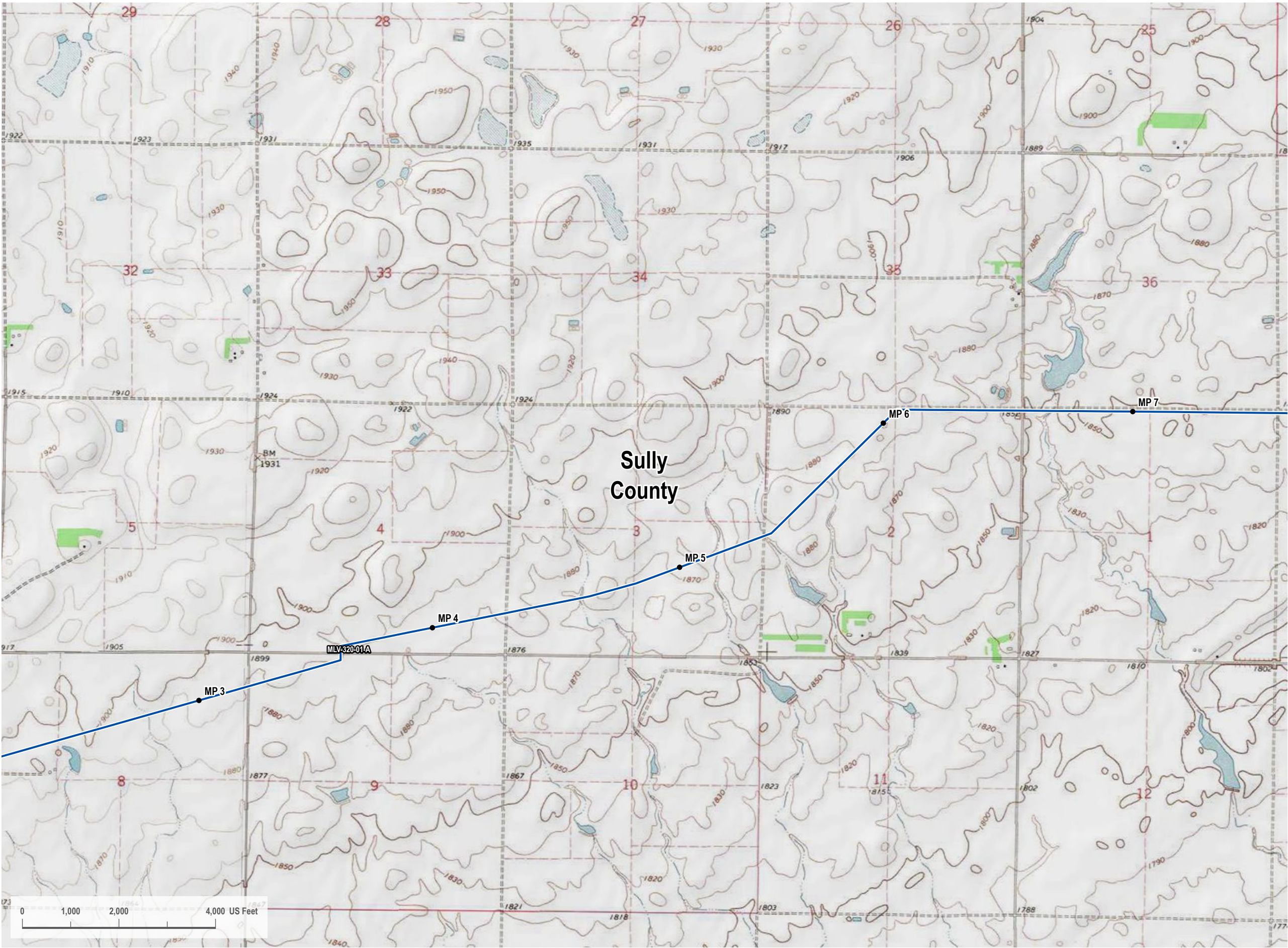
SUMMIT CARBON SOLUTIONS

MIDWEST CARBON EXPRESS PROJECT

Figure Title:
SD PUC - Topo Map Book
SDL-320

Figure Number:
Appendix 6A

Scale: 1 : 24,000 1 inch equals 2,000 feet	Projection: Transverse Mercator NAD 1983 UTM Zone 14N
Sheet: 78 78 of 109	Drawing Number: 1001-06-003 Revision 3



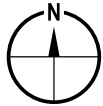
P:\GIS\Projects\1001-06-003 South Dakota PUC Topo Map Book\1001-06-003 South Dakota PUC Topo Map Book - Rev A.aprx

VICINITY MAP



LEGEND

Proposed Project Route



REVISIONS

Date: 2022-07-15	Revised by: PD	Checked by: JS
1A - Issued for Internal Review		
Revised map book with 7/2/2022 route freeze data.		
Date: 2022-10-04	Revised by: GS	Checked by: JS
2 - Re-Issued for SDPUC Application		
Revised pump station and valve locations.		
Date: 2023-06-02	Revised by: DG	Checked by: JS
3 - Re-Issued for SDPUC Application		
Revised map book per client request.		

PREPARED BY

Summit Carbon Solutions
2321 North Loop Drive, Suite 221
Ames, Iowa 50010
United States of America
www.summitcarbonsolutions.com



MIDWEST CARBON EXPRESS PROJECT

Figure Title:
**SD PUC - Topo Map Book
SDL-320**

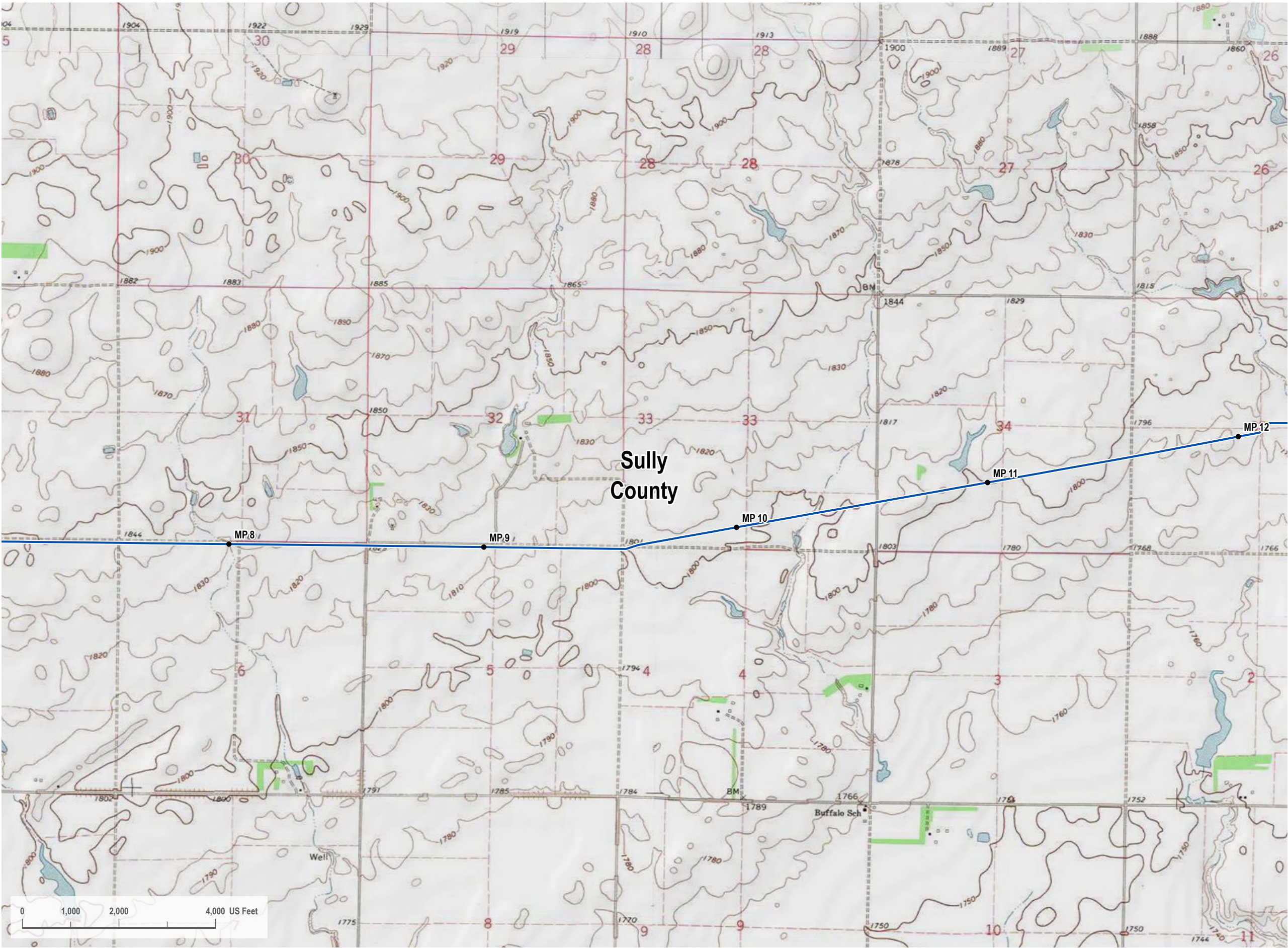
Figure Number:
Appendix 6A

Scale:
1 : 24,000
1 inch equals 2,000 feet

Projection:
Transverse Mercator
NAD 1983 UTM Zone 14N

Sheet:
79
79 of 109

Drawing Number:
1001-06-003
Revision 3



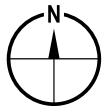
Path: G:\Projects\DAL-21015451-00 - Summit Carbon - MCE Project\0800 GE010 Mapping\01 Map Books\06 Regulatory\1001-06-003 South Dakota PUC Topo Map Book - Rev3.aprx

VICINITY MAP



LEGEND

Proposed Project Route



REVISIONS

Date: 2022-07-15	Revised by: PD	Checked by: JS
1A - Issued for Internal Review		
Revised map book with 7/2/2022 route freeze data.		
Date: 2022-10-04	Revised by: GS	Checked by: JS
2 - Re-Issued for SDPUC Application		
Revised pump station and valve locations.		
Date: 2023-06-02	Revised by: DG	Checked by: JS
3 - Re-Issued for SDPUC Application		
Revised map book per client request.		

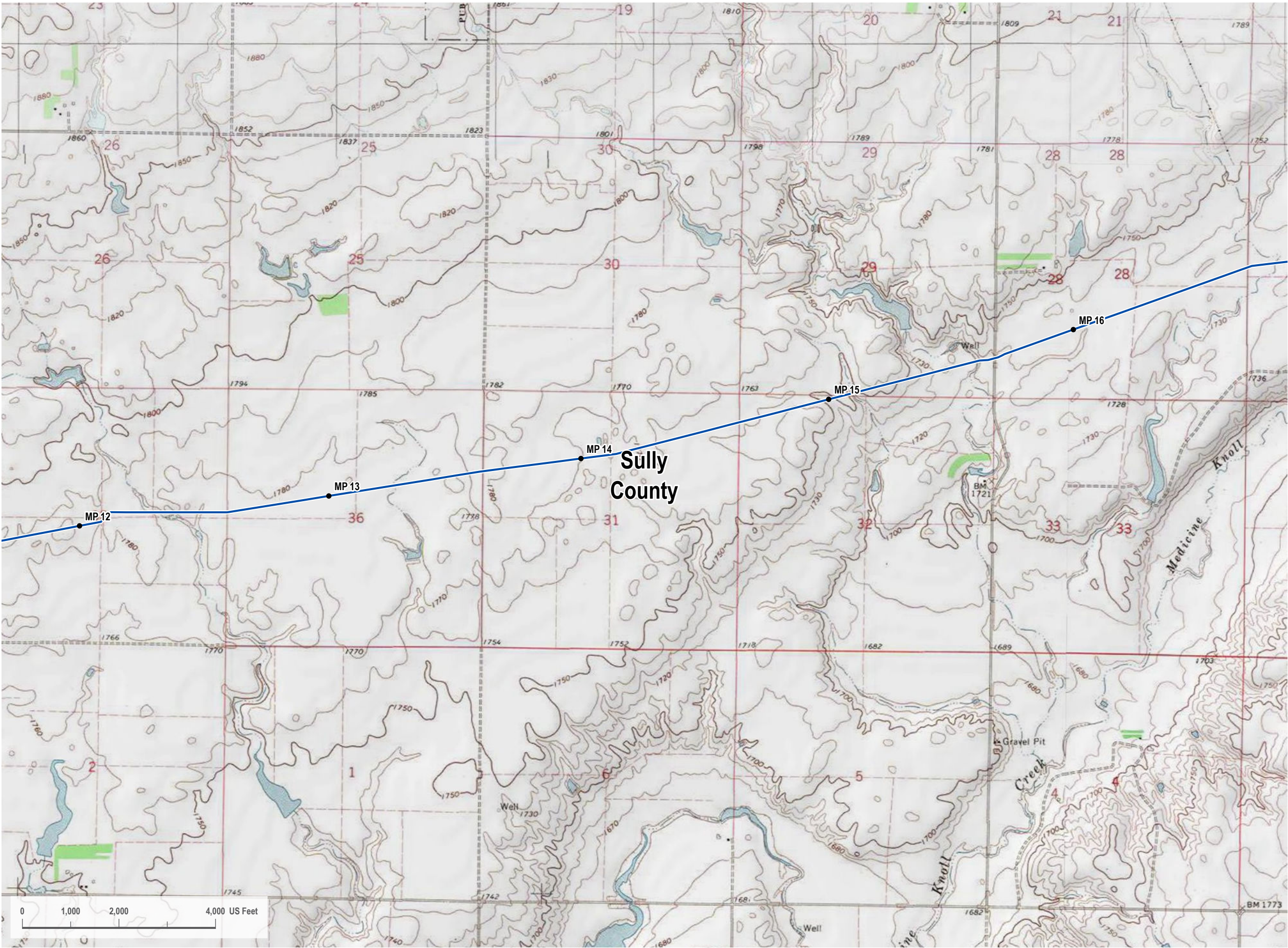
PREPARED BY

Summit Carbon Solutions
2321 North Loop Drive, Suite 221
Ames, Iowa 50010
United States of America
www.summitcarbonsolutions.com



MIDWEST CARBON EXPRESS PROJECT

Figure Title: SD PUC - Topo Map Book SDL-320	
Figure Number: Appendix 6A	
Scale: 1 : 24,000 1 inch equals 2,000 feet	Projection: Transverse Mercator NAD 1983 UTM Zone 14N
Sheet: 80 80 of 109	Drawing Number: 1001-06-003 Revision 3



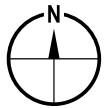
Path: G:\Projects\DAL-21015451-00 - Summit Carbon - MCE Project\0800 GEO\10 - Map Books\06 Regulatory\1001-06-003 South Dakota PUC Topo Map Book\1001-06-003 South Dakota PUC Topo Map Book - Rev3.aprx

VICINITY MAP



LEGEND

Proposed Project Route



REVISIONS

Date: 2022-07-15	Revised by: PD	Checked by: JS
1A - Issued for Internal Review		
Revised map book with 7/2/2022 route freeze data.		
Date: 2022-10-04	Revised by: GS	Checked by: JS
2 - Re-Issued for SDPUC Application		
Revised pump station and valve locations.		
Date: 2023-06-02	Revised by: DG	Checked by: JS
3 - Re-Issued for SDPUC Application		
Revised map book per client request.		

PREPARED BY

Summit Carbon Solutions
2321 North Loop Drive, Suite 221
Ames, Iowa 50010
United States of America
www.summitcarbonsolutions.com



MIDWEST CARBON EXPRESS PROJECT

Figure Title:
**SD PUC - Topo Map Book
SDL-320**

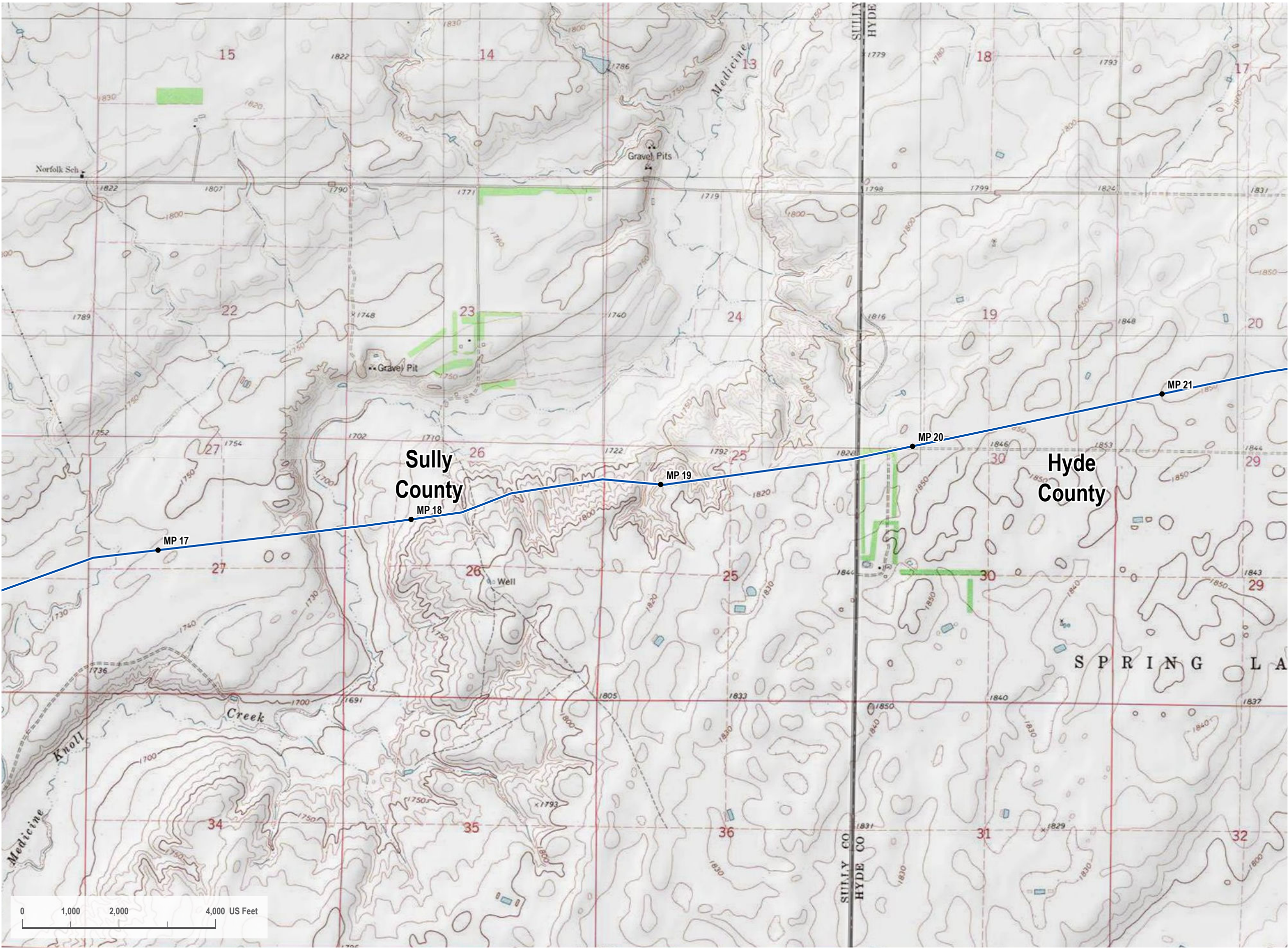
Figure Number:
Appendix 6A

Scale:
1 : 24,000
1 inch equals 2,000 feet

Projection:
Transverse Mercator
NAD 1983 UTM Zone 14N

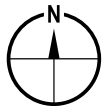
Sheet:
81
81 of 109

Drawing Number:
1001-06-003
Revision 3



LEGEND

- Proposed Project Route
- County Line



REVISIONS

Date: 2022-07-15	Revised by: PD	Checked by: JS
1A - Issued for Internal Review		
Revised map book with 7/2/2022 route freeze data.		
Date: 2022-10-04	Revised by: GS	Checked by: JS
2 - Re-Issued for SDPUC Application		
Revised pump station and valve locations.		
Date: 2023-06-02	Revised by: DG	Checked by: JS
3 - Re-Issued for SDPUC Application		
Revised map book per client request.		

PREPARED BY

Summit Carbon Solutions
2321 North Loop Drive, Suite 221
Ames, Iowa 50010
United States of America
www.summitcarbonsolutions.com



SUMMIT CARBON
SOLUTIONS

MIDWEST CARBON EXPRESS PROJECT

Figure Title:

SD PUC - Topo Map Book
SDL-320

Figure Number:

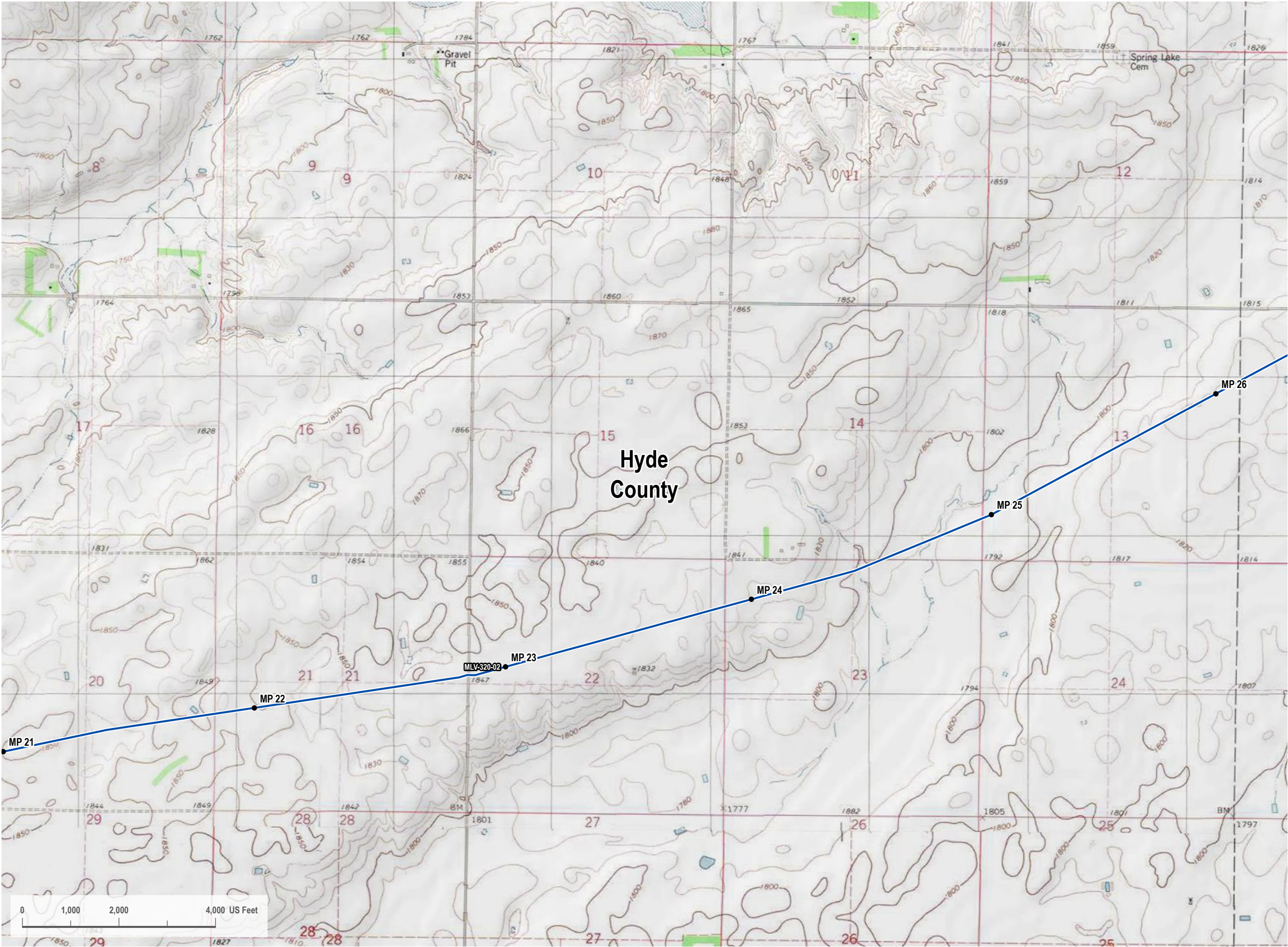
Appendix 6A

Scale:
1 : 24,000
1 inch equals 2,000 feet

Projection:
Transverse Mercator
NAD 1983 UTM Zone 14N

Sheet:
82
82 of 109

Drawing Number:
1001-06-003
Revision 3



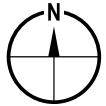
Path: G:\Projects\DAL_21015451-00 - Summit Carbon - MCE Project\0800 GEO\10 - Mapping\01 Map Books\06 Regulatory\1001-06-003 South Dakota PUC Topo Map Book\1001-06-003 South Dakota PUC Topo Map Book - Rev3.aprx

VICINITY MAP



LEGEND

Proposed Project Route



REVISIONS

Date: 2022-07-15	Revised by: PD	Checked by: JS
1A - Issued for Internal Review		
Revised map book with 7/2/2022 route freeze data.		
Date: 2022-10-04	Revised by: GS	Checked by: JS
2 - Re-Issued for SDPUC Application		
Revised pump station and valve locations.		
Date: 2023-06-02	Revised by: DG	Checked by: JS
3 - Re-Issued for SDPUC Application		
Revised map book per client request.		

PREPARED BY

Summit Carbon Solutions
2321 North Loop Drive, Suite 221
Ames, Iowa 50010
United States of America
www.summitcarbonsolutions.com



MIDWEST CARBON EXPRESS PROJECT

Figure Title:
**SD PUC - Topo Map Book
SDL-320**

Figure Number:
Appendix 6A

Scale:
1 : 24,000
1 inch equals 2,000 feet

Projection:
Transverse Mercator
NAD 1983 UTM Zone 14N

Sheet:
83
83 of 109

Drawing Number:
1001-06-003
Revision 3



VICINITY MAP



LEGEND

Proposed Project Route

REVISIONS

Date: 2022-07-15	Revised by: PD	Checked by: JS
1A - Issued for Internal Review		
Revised map book with 7/2/2022 route freeze data.		
Date: 2022-10-04	Revised by: GS	Checked by: JS
2 - Re-Issued for SDPUC Application		
Revised pump station and valve locations.		
Date: 2023-06-02	Revised by: DG	Checked by: JS
3 - Re-Issued for SDPUC Application		
Revised map book per client request.		

PREPARED BY

Summit Carbon Solutions
2321 North Loop Drive, Suite 221
Ames, Iowa 50010
United States of America
www.summitcarbonsolutions.com



MIDWEST CARBON EXPRESS PROJECT

Figure Title:
SD PUC - Topo Map Book
SDL-320

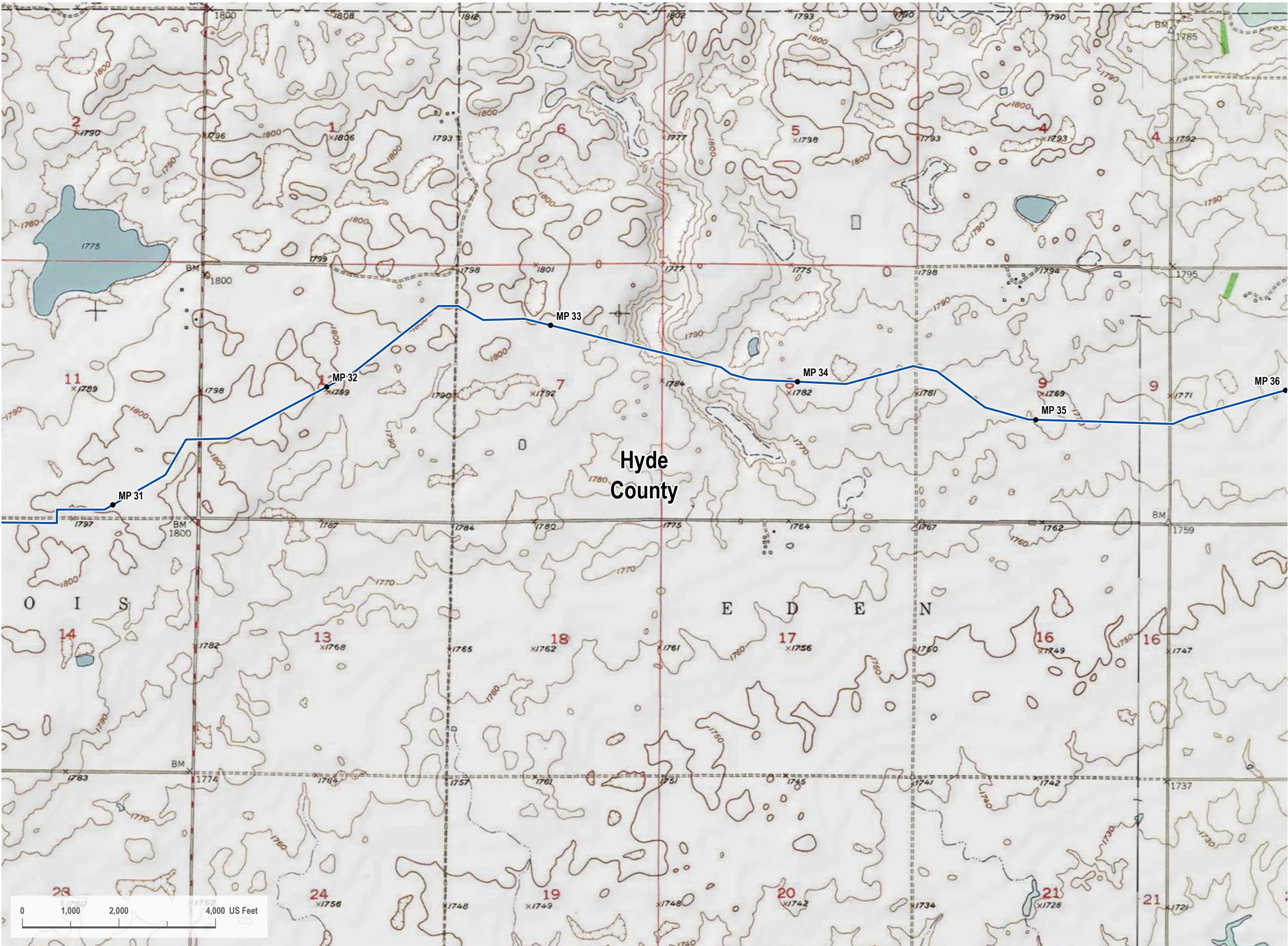
Figure Number:
Appendix 6A

Scale:
1 : 24,000
1 inch equals 2,000 feet

Projection:
Transverse Mercator
NAD 1983 UTM Zone 14N

Sheet:
84
84 of 109

Drawing Number:
1001-06-003
Revision 3



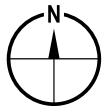
Path: G:\Projects\DAL_21015451-00 - Summit Carbon - MCE Project\0800 GEO\10 Mapping\01 Map Books\06 Regulatory\1001-06-003 South Dakota PUC Topo Map Book - Rev3.aprx

VICINITY MAP



LEGEND

Proposed Project Route



REVISIONS

Date: 2022-07-15	Revised by: PD	Checked by: JS
1A - Issued for Internal Review		
Revised map book with 7/2/2022 route freeze data.		
Date: 2022-10-04	Revised by: GS	Checked by: JS
2 - Re-Issued for SDPUC Application		
Revised pump station and valve locations.		
Date: 2023-06-02	Revised by: DG	Checked by: JS
3 - Re-Issued for SDPUC Application		
Revised map book per client request.		

PREPARED BY

Summit Carbon Solutions
2321 North Loop Drive, Suite 221
Ames, Iowa 50010
United States of America
www.summitcarbonsolutions.com



MIDWEST CARBON EXPRESS PROJECT

Figure Title:
SD PUC - Topo Map Book
SDL-320

Figure Number:
Appendix 6A

Scale:
1 : 24,000
1 inch equals 2,000 feet

Projection:
Transverse Mercator
NAD 1983 UTM Zone 14N

Sheet:
85
85 of 109

Drawing Number:
1001-06-003
Revision 3



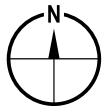
P:\GIS\Projects\DAL_21015451-00 - Summit Carbon - MCE Project\0800 GEO\10 Mapping\01 Map Books\06 Regulatory\1001-06-003 South Dakota PUC Topo Map Book - Rev 3.aprx

VICINITY MAP



LEGEND

- Proposed Project Route
- County Line



REVISIONS

Date: 2022-07-15	Revised by: PD	Checked by: JS
1A - Issued for Internal Review		
Revised map book with 7/2/2022 route freeze data.		
Date: 2022-10-04	Revised by: GS	Checked by: JS
2 - Re-Issued for SDPUC Application		
Revised pump station and valve locations.		
Date: 2023-06-02	Revised by: DG	Checked by: JS
3 - Re-Issued for SDPUC Application		
Revised map book per client request.		

PREPARED BY

Summit Carbon Solutions
2321 North Loop Drive, Suite 221
Ames, Iowa 50010
United States of America
www.summitcarbonsolutions.com



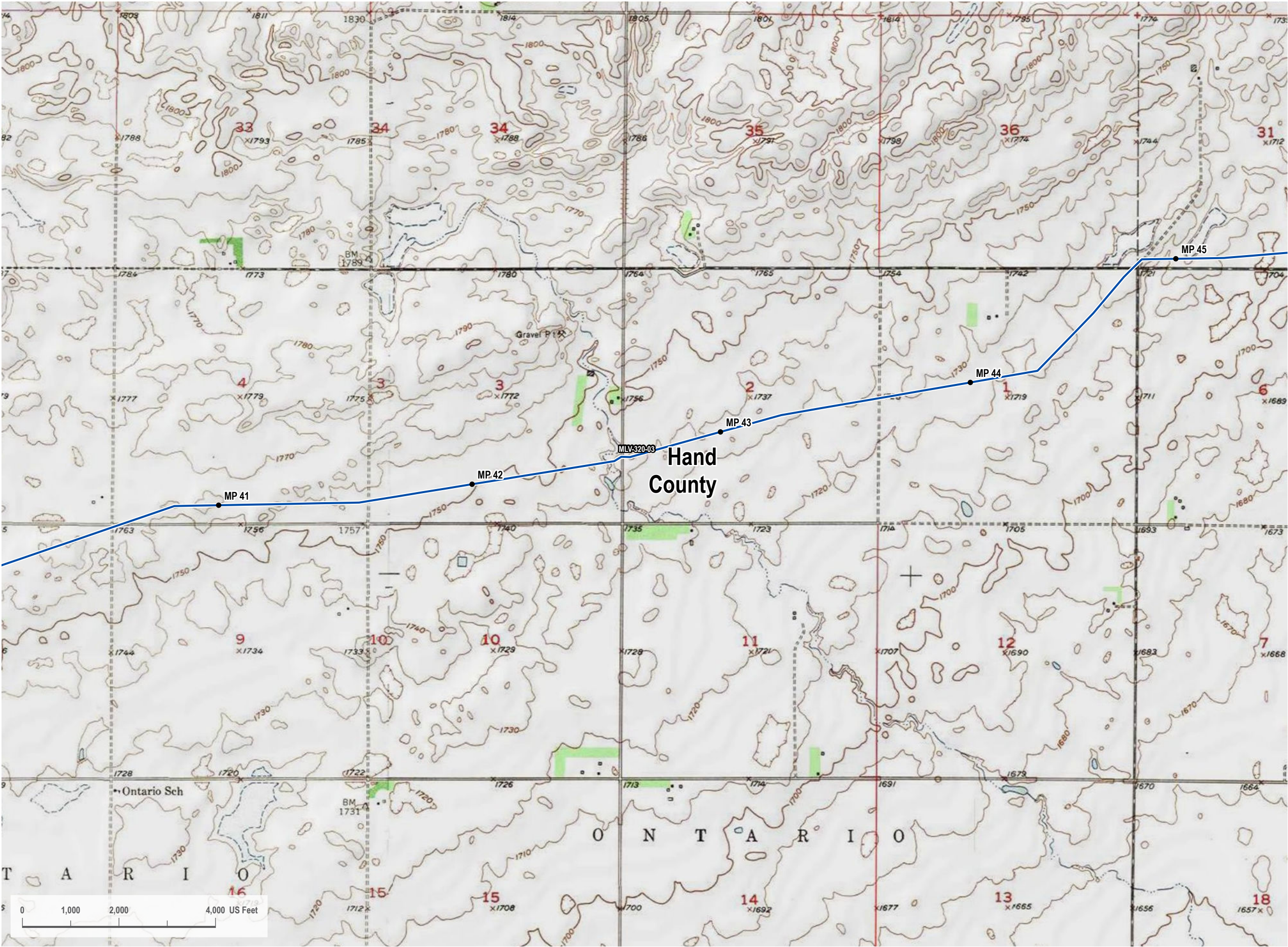
SUMMIT CARBON
SOLUTIONS

MIDWEST CARBON EXPRESS PROJECT

Figure Title:
**SD PUC - Topo Map Book
SDL-320**

Figure Number:
Appendix 6A

Scale: 1 : 24,000 1 inch equals 2,000 feet	Projection: Transverse Mercator NAD 1983 UTM Zone 14N
Sheet: 86 86 of 109	Drawing Number: 1001-06-003 Revision 3



Path: G:\Projects\DAL_21015451-00 - Summit Carbon - MCE Project\0800 GEO\10 Mapping\01 Map Books\06 Regulatory\1001-06-003 South Dakota PUC Topo Map Book - Rev 3.aprx

VICINITY MAP



LEGEND

Proposed Project Route



REVISIONS

Date: 2022-07-15	Revised by: PD	Checked by: JS
1A - Issued for Internal Review		
Revised map book with 7/2/2022 route freeze data.		
Date: 2022-10-04	Revised by: GS	Checked by: JS
2 - Re-Issued for SDPUC Application		
Revised pump station and valve locations.		
Date: 2023-06-02	Revised by: DG	Checked by: JS
3 - Re-Issued for SDPUC Application		
Revised map book per client request.		

PREPARED BY

Summit Carbon Solutions
2321 North Loop Drive, Suite 221
Ames, Iowa 50010
United States of America
www.summitcarbonsolutions.com



SUMMIT CARBON
SOLUTIONS

MIDWEST CARBON EXPRESS PROJECT

Figure Title:
SD PUC - Topo Map Book
SDL-320

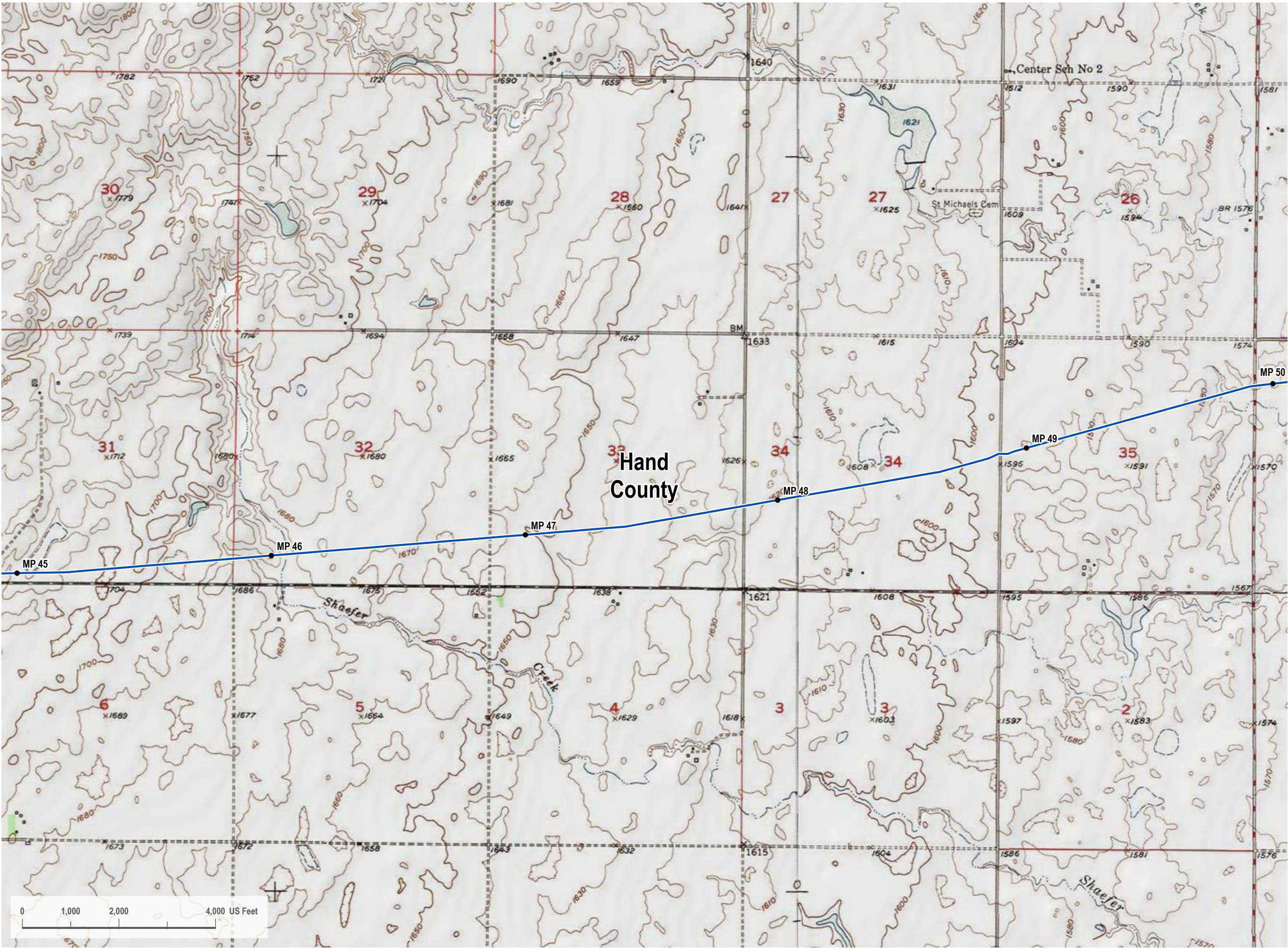
Figure Number:
Appendix 6A

Scale:
1 : 24,000
1 inch equals 2,000 feet

Projection:
Transverse Mercator
NAD 1983 UTM Zone 14N

Sheet:
87
87 of 109

Drawing Number:
1001-06-003
Revision 3



LEGEND

- Proposed Project Route

N

REVISIONS

Date: 2022-07-15	Revised by: PD	Checked by: JS
1A - Issued for Internal Review		
Revised map book with 7/2/2022 route freeze data.		
Date: 2022-10-04	Revised by: GS	Checked by: JS
2 - Re-Issued for SDPUC Application		
Revised pump station and valve locations..		
Date: 2023-06-02	Revised by: DG	Checked by: JS
3 - Re-Issued for SDPUC Application		
Revised map book per client request.		

PREPARED BY

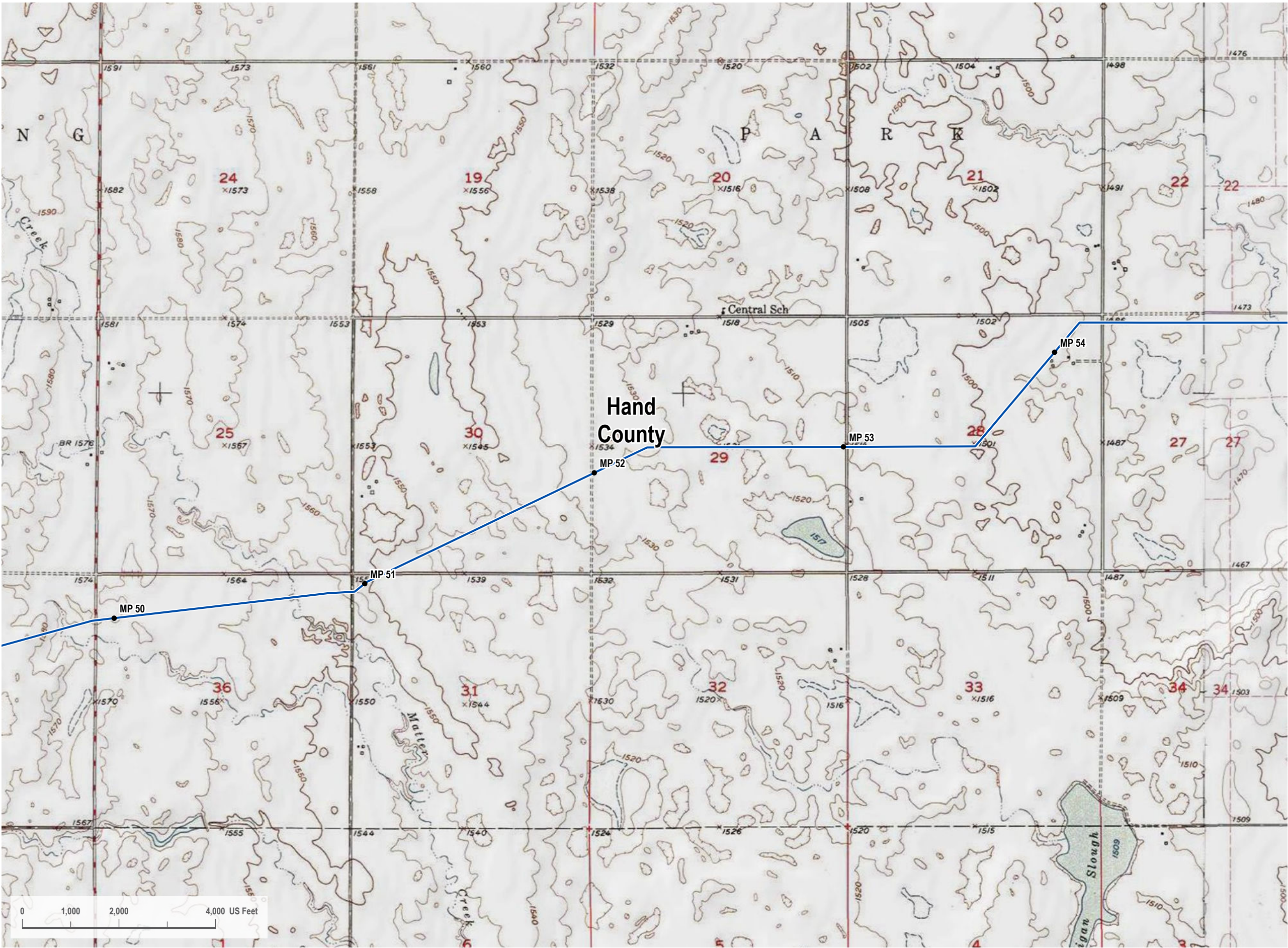
Summit Carbon Solutions

2321 North Loop Drive, Suite 221
Ames, Iowa 50010
United States of America

www.summitcarbonsolutions.com

MIDWEST CARBON EXPRESS PROJECT

Figure Title:	
SD PUC - Topo Map Book SDL-320	
Figure Number:	
Appendix 6A	
Scale:	Projection:
1 : 24,000	Transverse Mercator
1 inch equals 2,000 feet	NAD 1983 UTM Zone 14N
Sheet:	Drawing Number:
88	1001-06-003
88 of 109	Revision 3

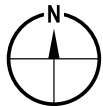


VICINITY MAP



LEGEND

Proposed Project Route



REVISIONS

Date: 2022-07-15	Revised by: PD	Checked by: JS
1A - Issued for Internal Review		
Revised map book with 7/2/2022 route freeze data.		
Date: 2022-10-04	Revised by: GS	Checked by: JS
2 - Re-Issued for SDPUC Application		
Revised pump station and valve locations.		
Date: 2023-06-02	Revised by: DG	Checked by: JS
3 - Re-Issued for SDPUC Application		
Revised map book per client request.		

PREPARED BY

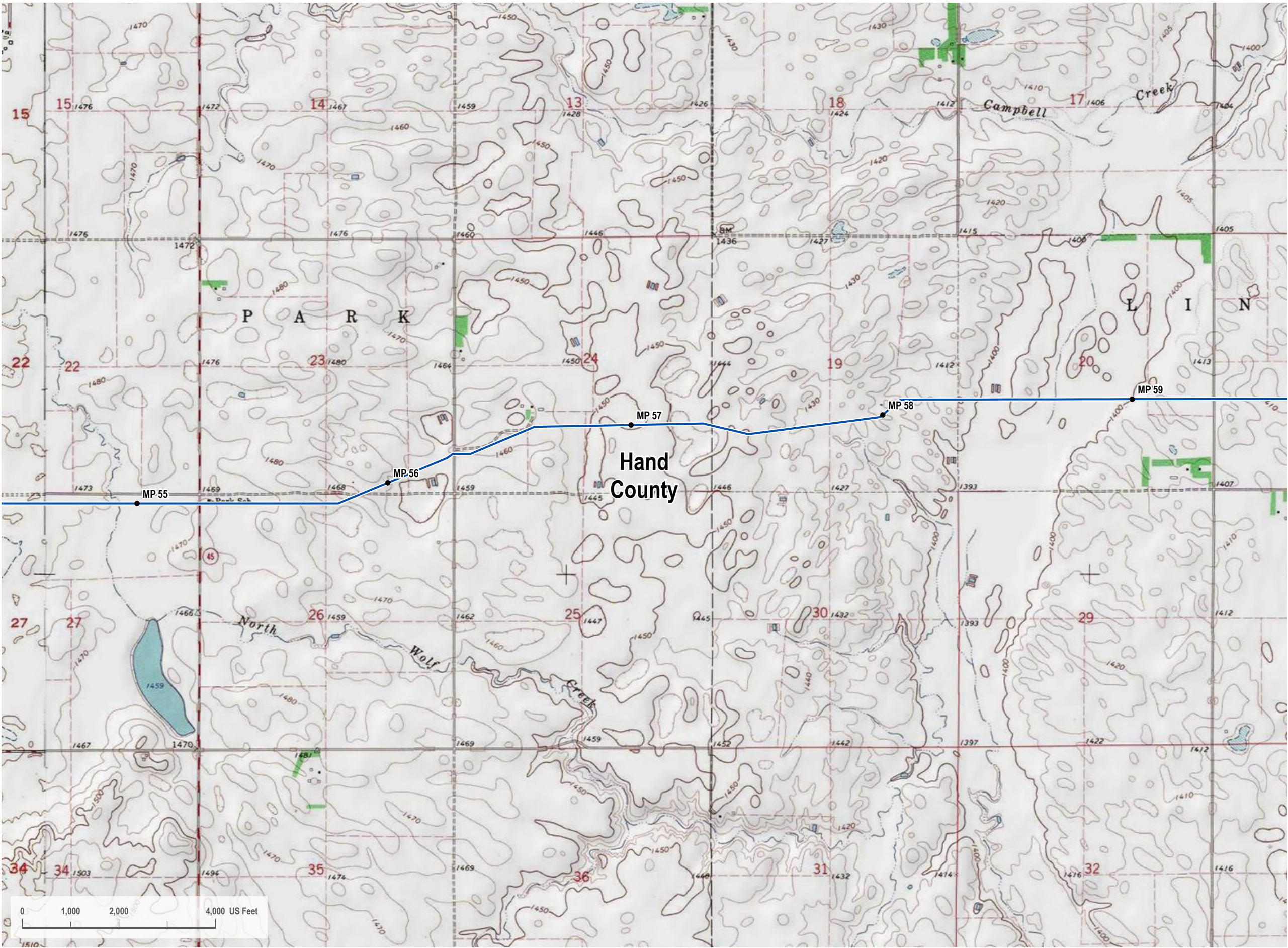
Summit Carbon Solutions
2321 North Loop Drive, Suite 221
Ames, Iowa 50010
United States of America
www.summitcarbonsolutions.com



SUMMIT CARBON
SOLUTIONS

MIDWEST CARBON EXPRESS PROJECT

Figure Title: SD PUC - Topo Map Book SDL-320	
Figure Number: Appendix 6A	
Scale: 1 : 24,000 1 inch equals 2,000 feet	Projection: Transverse Mercator NAD 1983 UTM Zone 14N
Sheet: 89 89 of 109	Drawing Number: 1001-06-003 Revision 3



LEGEND

- Proposed Project Route

REVISIONS

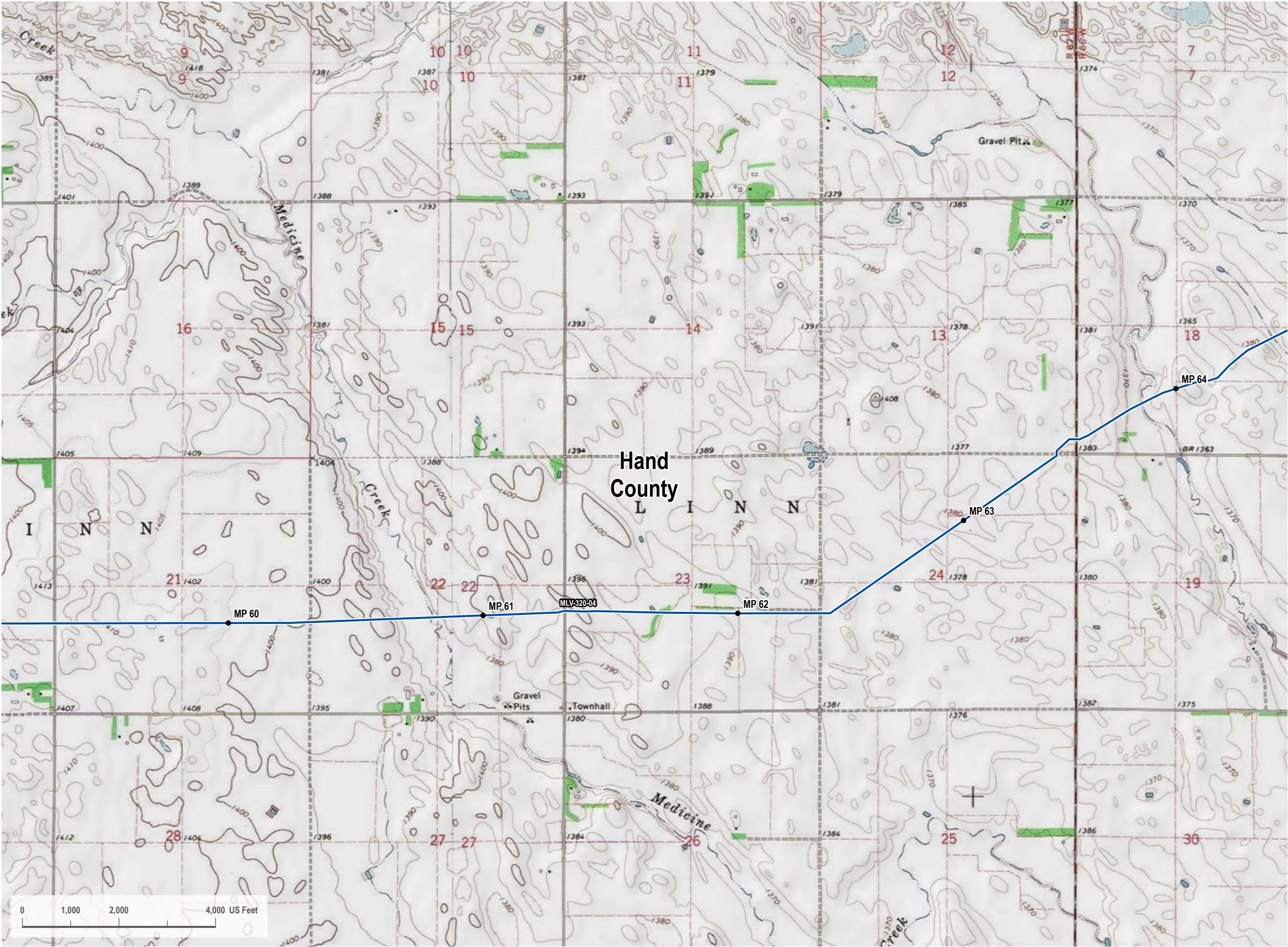
Date: 2022-07-15	Revised by: PD	Checked by: JS
1A - Issued for Internal Review		
Revised map book with 7/2/2022 route freeze data.		
Date: 2022-10-04	Revised by: GS	Checked by: JS
2 - Re-Issued for SDPUC Application		
Revised pump station and valve locations.		
Date: 2023-06-02	Revised by: DG	Checked by: JS
3 - Re-Issued for SDPUC Application		
Revised map book per client request.		

PREPARED BY

Summit Carbon Solutions
2321 North Loop Drive, Suite 221
Ames, Iowa 50010
United States of America
www.summitcarbonsolutions.com

MIDWEST CARBON EXPRESS PROJECT

Figure Title: SD PUC - Topo Map Book SDL-320	
Figure Number: Appendix 6A	
Scale: 1 : 24,000 1 inch equals 2,000 feet	Projection: Transverse Mercator NAD 1983 UTM Zone 14N
Sheet: 90 90 of 109	Drawing Number: 1001-06-003 Revision 3



LEGEND

— Proposed Project Route

REVISIONS			
Date: 2022-07-15	Revised by: PD	Checked by: JS	
1A - Issued for Internal Review			
Revised map book with 7/2/2022 route freeze data.			
Date: 2022-10-04	Revised by: GS	Checked by: JS	
2 - Re-Issued for SDPUC Application			
Revised pump station and valve locations.			
Date: 2023-06-02	Revised by: DG	Checked by: JS	
3 - Re-Issued for SDPUC Application			
Revised map book per client request.			

PREPARED BY

Summit Carbon Solutions
2321 North Loop Drive, Suite 221
Ames, Iowa 50010
United States of America
www.summitcarbonsolutions.com

MIDWEST CARBON EXPRESS PROJECT

Figure Title:
**SD PUC - Topo Map Book
SDL-320**

Figure Number:
Appendix 6A

Scale: 1 : 24,000 1 inch equals 2,000 feet	Projection: Transverse Mercator NAD 1983 UTM Zone 14N
Sheet: 91 91 of 109	Drawing Number: 1001-06-003 Revision 3



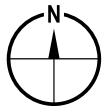
P:\GIS\Projects\DAL_21015451-00_Summit Carbon - MCE Project\0800 GEO\10_Mapping\01_Map Books\06_Regulatory\1001-06-003 South Dakota PUC Topo Map Book - Rev3.aprx

VICINITY MAP



LEGEND

- Proposed Project Route
- County Line



REVISIONS

Date: 2022-07-15	Revised by: PD	Checked by: JS
1A - Issued for Internal Review		
Revised map book with 7/2/2022 route freeze data.		
Date: 2022-10-04	Revised by: GS	Checked by: JS
2 - Re-Issued for SDPUC Application		
Revised pump station and valve locations.		
Date: 2023-06-02	Revised by: DG	Checked by: JS
3 - Re-Issued for SDPUC Application		
Revised map book per client request.		

PREPARED BY

Summit Carbon Solutions
2321 North Loop Drive, Suite 221
Ames, Iowa 50010
United States of America
www.summitcarbonsolutions.com



MIDWEST CARBON EXPRESS PROJECT

Figure Title:
**SD PUC - Topo Map Book
SDL-320**

Figure Number:
Appendix 6A

Scale:
1 : 24,000
1 inch equals 2,000 feet

Projection:
Transverse Mercator
NAD 1983 UTM Zone 14N

Sheet:
92
92 of 109

Drawing Number:
1001-06-003
Revision 3



VICINITY MAP

LEGEND

- Proposed Project Route
- County Line

REVISIONS

Date: 2022-07-15	Revised by: PD	Checked by: JS
1A - Issued for Internal Review		
Revised map book with 7/2/2022 route freeze data.		
Date: 2022-10-04	Revised by: GS	Checked by: JS
2 - Re-Issued for SDPUC Application		
Revised pump station and valve locations..		
Date: 2023-06-02	Revised by: DG	Checked by: JS
3 - Re-Issued for SDPUC Application		
Revised map book per client request.		

PREPARED BY

Summit Carbon Solutions

2321 North Loop Drive, Suite 221
Ames, Iowa 50010
United States of America

www.summitcarbonsolutions.com

MIDWEST CARBON EXPRESS PROJECT

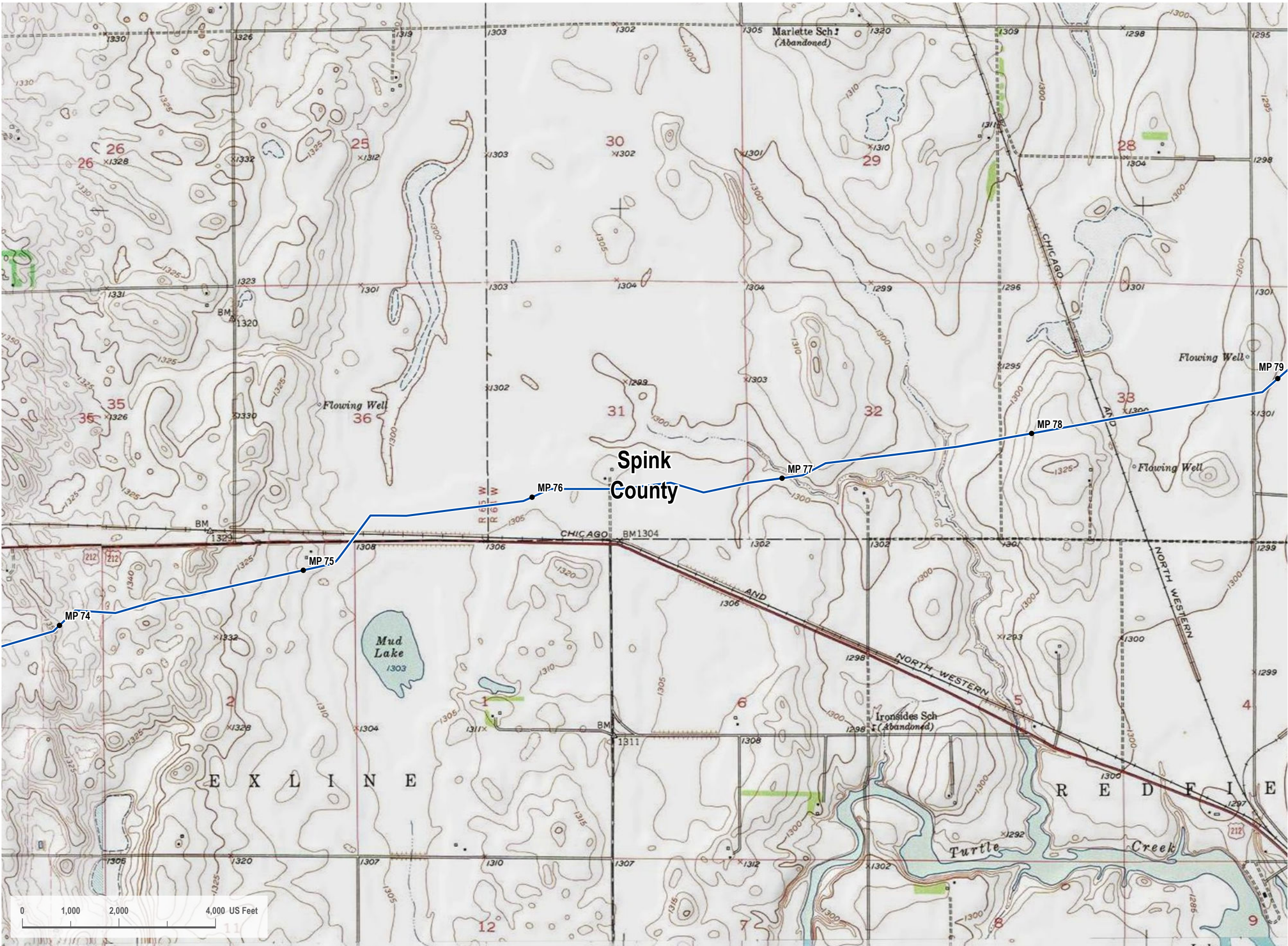
Figure Title:

SD PUC - Topo Map Book
SDL-320

Figure Number:

Appendix 6A

Scale: 1 : 24,000 1 inch equals 2,000 feet	Projection: Transverse Mercator NAD 1983 UTM Zone 14N
Sheet: 93 93 of 109	Drawing Number: 1001-06-003 Revision 3



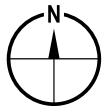
Path: G:\Projects\JAL-2105451-00 - Summit Carbon - MCE Project\0800 GEO100 Mapping\01 Map Books\06 Regulatory\1001-06-003 South Dakota PUC Topo Map Book - Rev3.aprx

VICINITY MAP



LEGEND

Proposed Project Route



REVISIONS

Date: 2022-07-15	Revised by: PD	Checked by: JS
1A - Issued for Internal Review		
Revised map book with 7/2/2022 route freeze data.		
Date: 2022-10-04	Revised by: GS	Checked by: JS
2 - Re-Issued for SDPUC Application		
Revised pump station and valve locations..		
Date: 2023-06-02	Revised by: DG	Checked by: JS
3 - Re-Issued for SDPUC Application		
Revised map book per client request.		

PREPARED BY

Summit Carbon Solutions
2321 North Loop Drive, Suite 221
Ames, Iowa 50010
United States of America
www.summitcarbonsolutions.com



MIDWEST CARBON EXPRESS PROJECT

Figure Title:
SD PUC - Topo Map Book
SDL-320

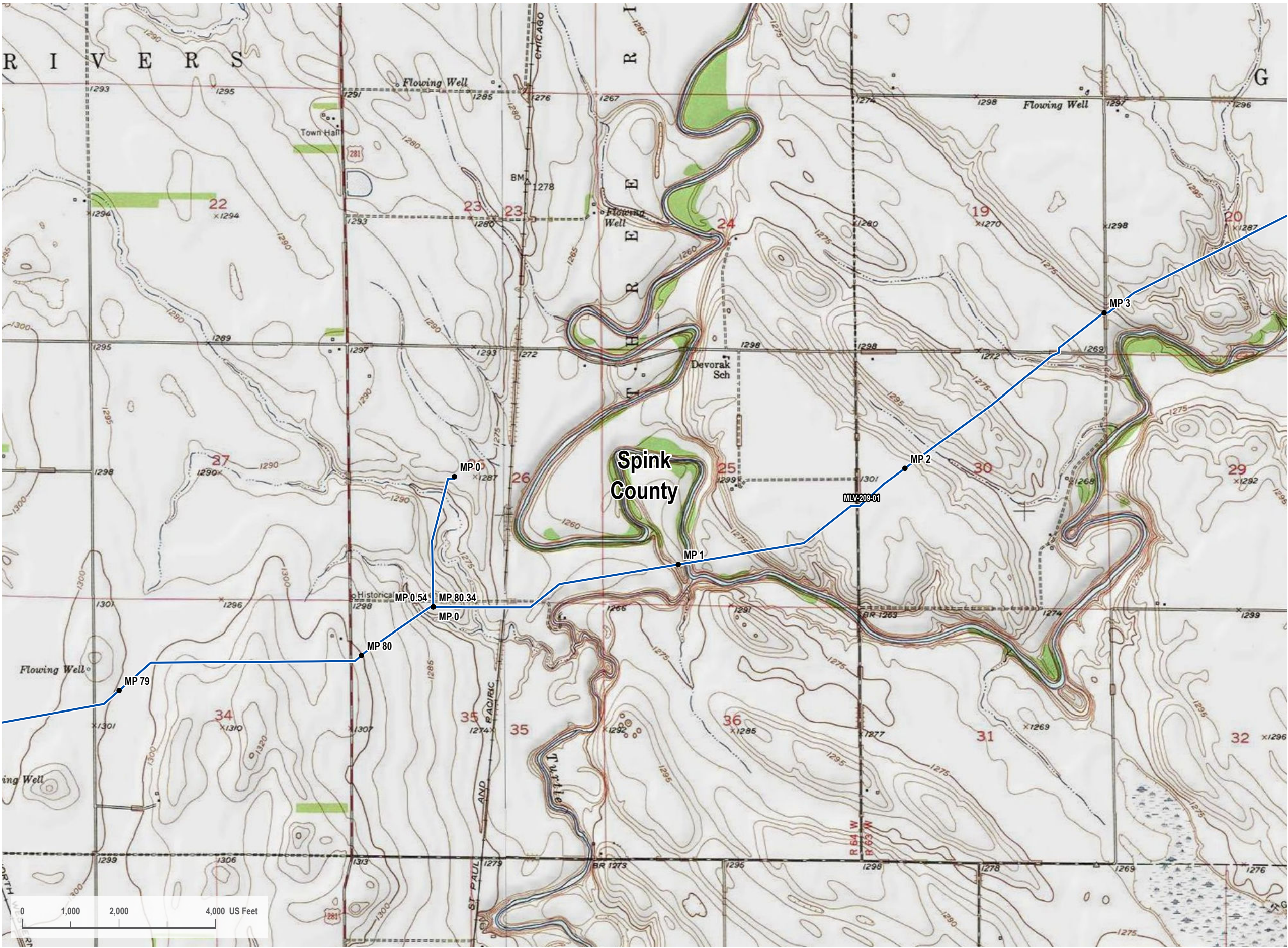
Figure Number:
Appendix 6A

Scale:
1 : 24,000
1 inch equals 2,000 feet

Projection:
Transverse Mercator
NAD 1983 UTM Zone 14N

Sheet:
94
94 of 109

Drawing Number:
1001-06-003
Revision 3



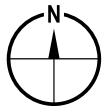
Path: G:\Projects\DAL-21015451-00 - Summit Carbon - MCE Project\0800 GEO\10 Mapping\01 Map Books\06 Regulatory\1001-06-03 South Dakota PUC Topo Map Book\0101-06-03 South Dakota PUC Topo Map Book - Rev3.aprx

VICINITY MAP



LEGEND

Proposed Project Route



REVISIONS

Date: 2022-07-15	Revised by: PD	Checked by: JS
1A - Issued for Internal Review		
Revised map book with 7/2/2022 route freeze data.		
Date: 2022-10-04	Revised by: GS	Checked by: JS
2 - Re-Issued for SDPUC Application		
Revised pump station and valve locations.		
Date: 2023-06-02	Revised by: DG	Checked by: JS
3 - Re-Issued for SDPUC Application		
Revised map book per client request.		

PREPARED BY

Summit Carbon Solutions
2321 North Loop Drive, Suite 221
Ames, Iowa 50010
United States of America
www.summitcarbonsolutions.com



MIDWEST CARBON EXPRESS PROJECT

Figure Title:
SD PUC - Topo Map Book
SDL-320/SDT-206-2/SDT-209

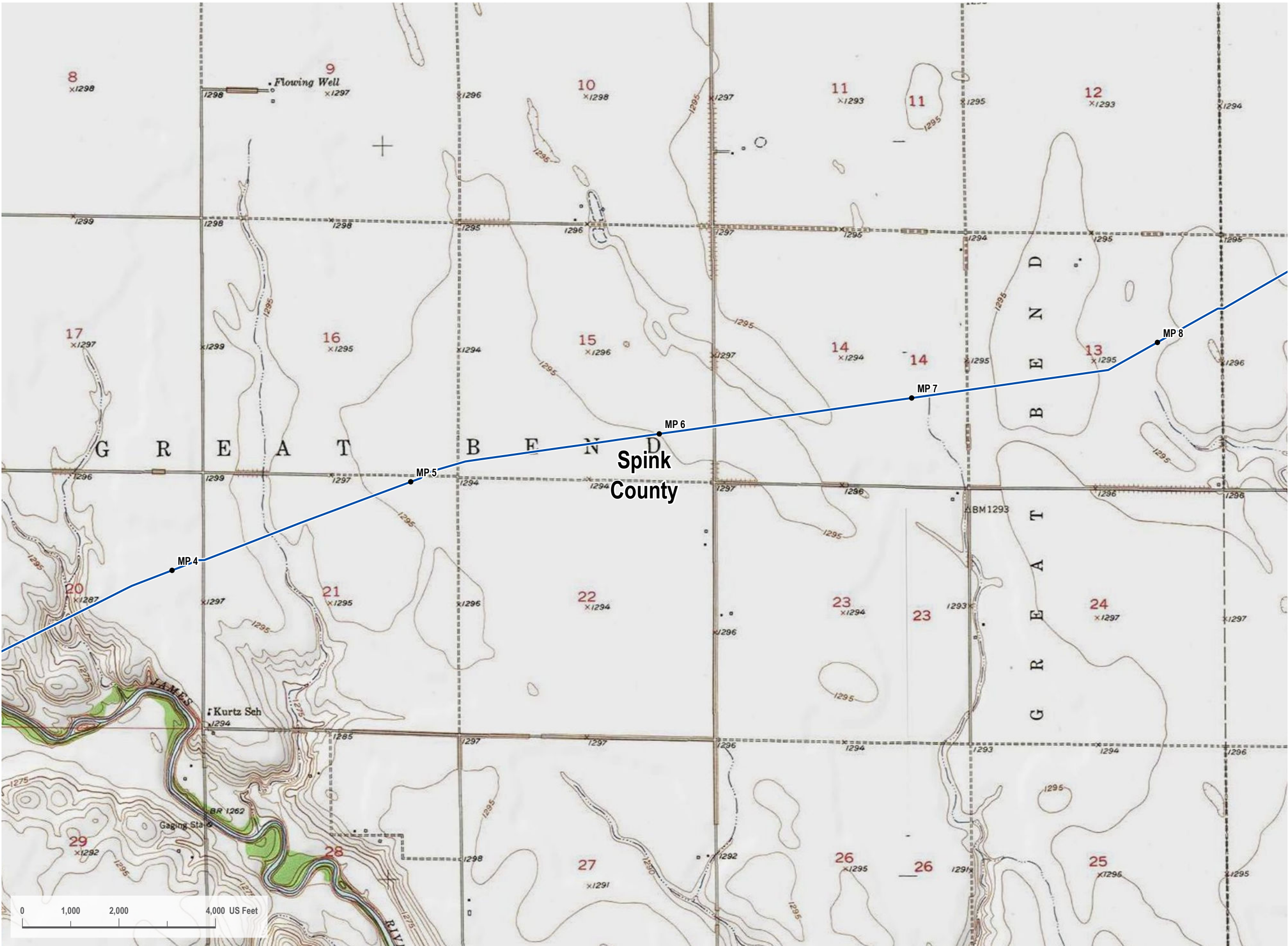
Figure Number:
Appendix 6A

Scale:
1 : 24,000
1 inch equals 2,000 feet

Projection:
Transverse Mercator
NAD 1983 UTM Zone 14N

Sheet:
95
95 of 109

Drawing Number:
1001-06-003
Revision 3



VICINITY MAP

LEGEND

Proposed Project Route

REVISIONS


Date: 2022-07-15	Revised by: PD	Checked by: JS
1A - Issued for Internal Review		
Revised map book with 7/2/2022 route freeze data.		
Date: 2022-10-04	Revised by: GS	Checked by: JS
2 - Re-Issued for SDPUC Application		
Revised pump station and valve locations.		
Date: 2023-06-02	Revised by: DG	Checked by: JS
3 - Re-Issued for SDPUC Application		
Revised map book per client request.		

PREPARED BY

Summit Carbon Solutions

2321 North Loop Drive, Suite 221
Ames, Iowa 50010
United States of America

www.summitcarbonsolutions.com



SUMMIT CARBON SOLUTIONS

MIDWEST CARBON EXPRESS PROJECT

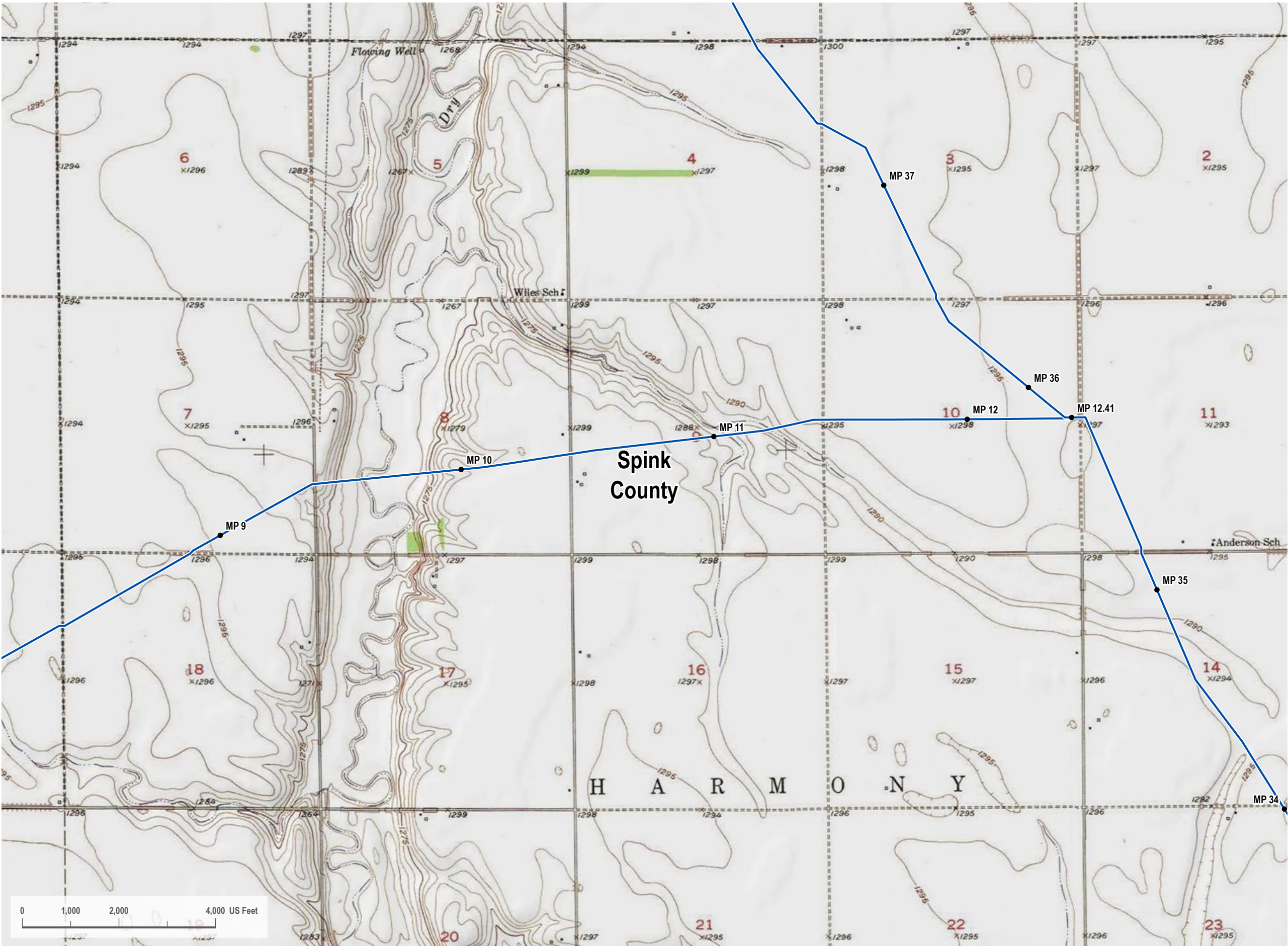
Figure Title:

SD PUC - Topo Map Book
SDT-209

Figure Number:

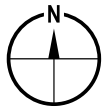
Appendix 6A

Scale:	Projection:
1 : 24,000	Transverse Mercator
1 inch equals 2,000 feet	NAD 1983 UTM Zone 14N
Sheet:	Drawing Number:
96	1001-06-003
96 of 109	Revision 3



LEGEND

Proposed Project Route



REVISIONS

Date: 2022-07-15	Revised by: PD	Checked by: JS
1A - Issued for Internal Review		
Revised map book with 7/2/2022 route freeze data.		
Date: 2022-10-04	Revised by: GS	Checked by: JS
2 - Re-Issued for SDPUC Application		
Revised pump station and valve locations.		
Date: 2023-06-02	Revised by: DG	Checked by: JS
3 - Re-Issued for SDPUC Application		
Revised map book per client request.		

PREPARED BY

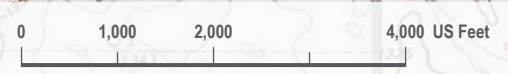
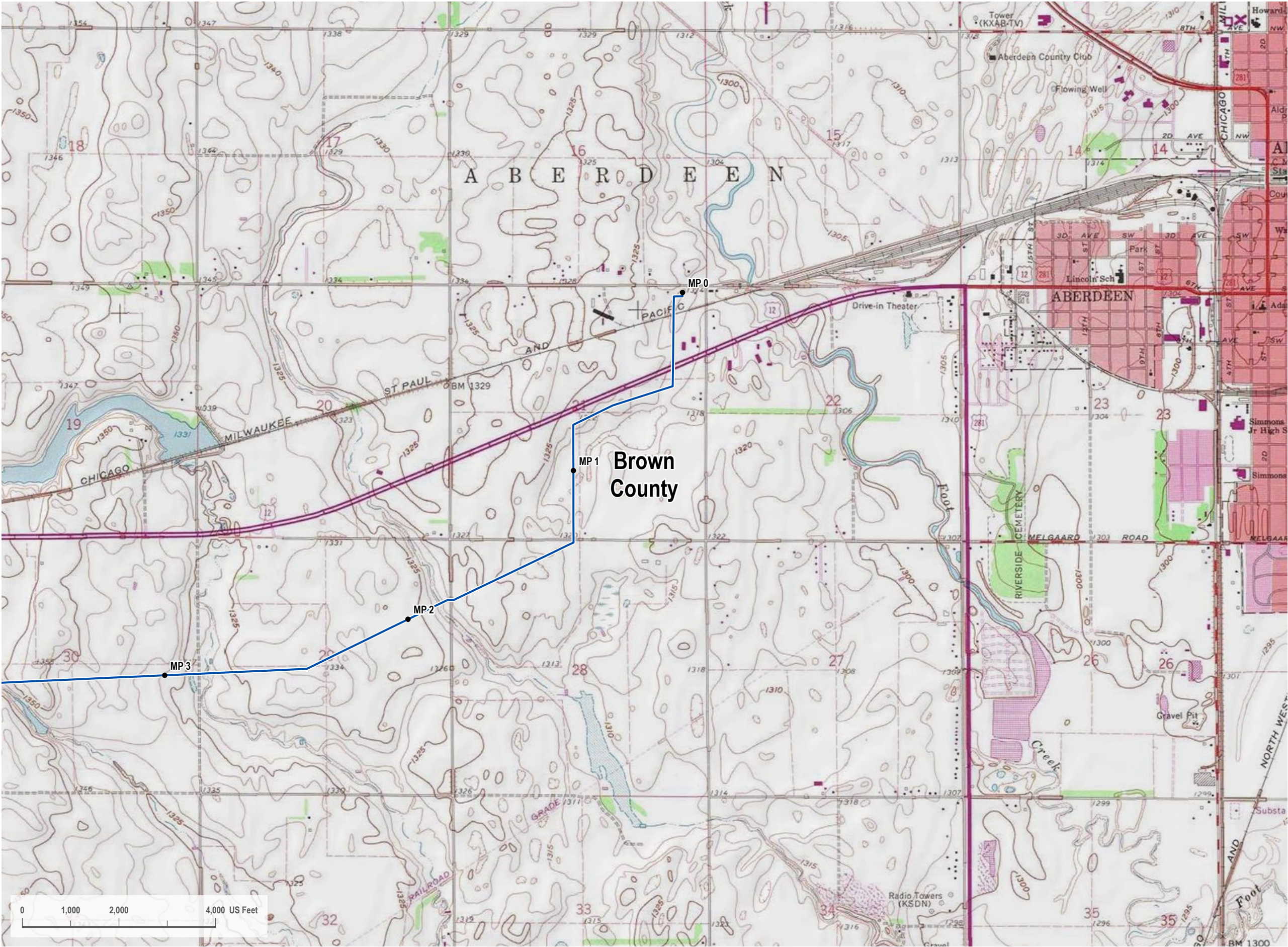
Summit Carbon Solutions
2321 North Loop Drive, Suite 221
Ames, Iowa 50010
United States of America
www.summitcarbonsolutions.com



SUMMIT CARBON
SOLUTIONS

MIDWEST CARBON EXPRESS PROJECT

Figure Title: SD PUC - Topo Map Book SDT-209	
Figure Number: Appendix 6A	
Scale: 1 : 24,000 1 inch equals 2,000 feet	Projection: Transverse Mercator NAD 1983 UTM Zone 14N
Sheet: 97 97 of 109	Drawing Number: 1001-06-003 Revision 3

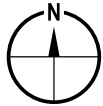


VICINITY MAP



LEGEND

Proposed Project Route



REVISIONS

Date: 2022-07-15	Revised by: PD	Checked by: JS
1A - Issued for Internal Review		
Revised map book with 7/2/2022 route freeze data.		
Date: 2022-10-04	Revised by: GS	Checked by: JS
2 - Re-Issued for SDPUC Application		
Revised pump station and valve locations.		
Date: 2023-06-02	Revised by: DG	Checked by: JS
3 - Re-Issued for SDPUC Application		
Revised map book per client request.		

PREPARED BY

Summit Carbon Solutions
2321 North Loop Drive, Suite 221
Ames, Iowa 50010
United States of America
www.summitcarbonsolutions.com



MIDWEST CARBON EXPRESS PROJECT

Figure Title:
**SD PUC - Topo Map Book
SDT-210**

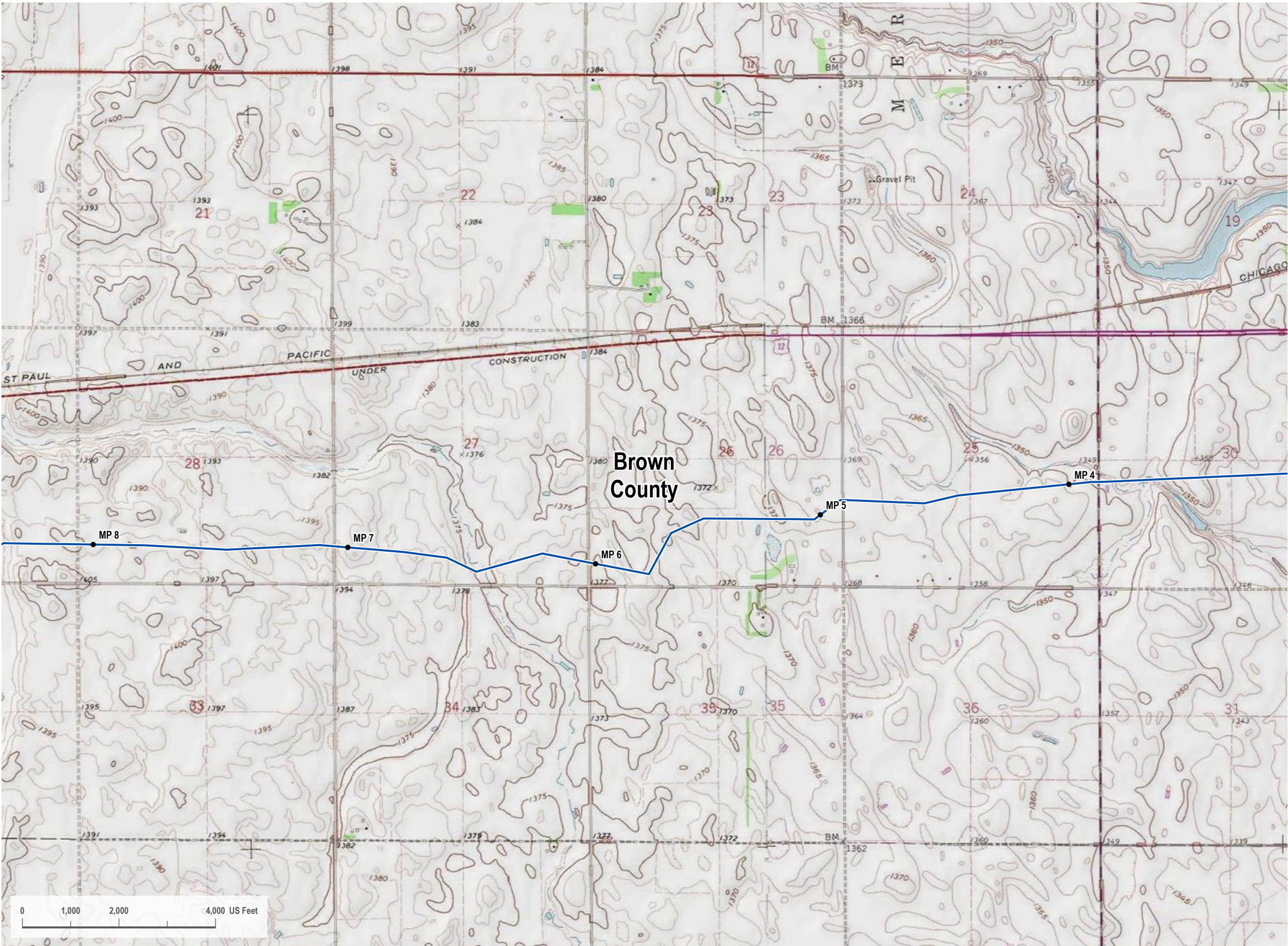
Figure Number:
Appendix 6A

Scale:
1 : 24,000
1 inch equals 2,000 feet

Projection:
Transverse Mercator
NAD 1983 UTM Zone 14N

Sheet:
98
98 of 109

Drawing Number:
1001-06-003
Revision 3



VICINITY MAP

LEGEND

- Proposed Project Route

REVISIONS

Date: 2022-07-15	Revised by: PD	Checked by: JS
1A - Issued for Internal Review		
Revised map book with 7/2/2022 route freeze data.		
Date: 2022-10-04	Revised by: GS	Checked by: JS
2 - Re-Issued for SDPUC Application		
Revised pump station and valve locations.		
Date: 2023-06-02	Revised by: DG	Checked by: JS
3 - Re-Issued for SDPUC Application		
Revised map book per client request.		

PREPARED BY

Summit Carbon Solutions

2321 North Loop Drive, Suite 221
Ames, Iowa 50010
United States of America

www.summitcarbonsolutions.com

MIDWEST CARBON EXPRESS PROJECT

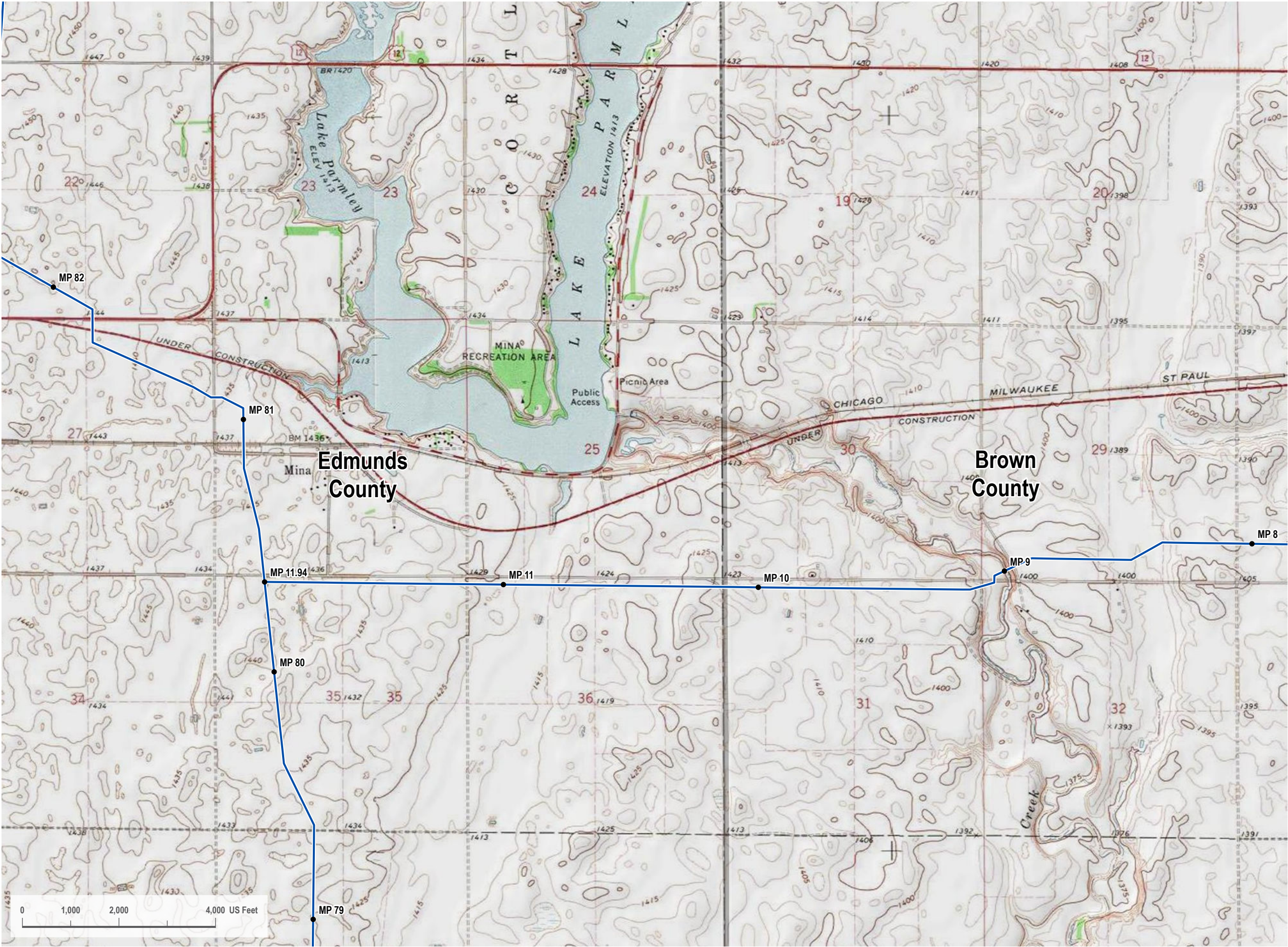
Figure Title:

SD PUC - Topo Map Book
SDT-210

Figure Number:

Appendix 6A

Scale: 1 : 24,000 1 inch equals 2,000 feet	Projection: Transverse Mercator NAD 1983 UTM Zone 14N
Sheet: 99 99 of 109	Drawing Number: 1001-06-003 Revision 3



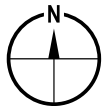
Path: G:\Projects\DAL_210\5451-00 - Summit Carbon - MCE Project\0000 GEO\10 - Mapping\01 Map Books\06 Regulatory\1001-06-003 South Dakota PUC Topo Map Book - Rev A.aprx

VICINITY MAP



LEGEND

- Proposed Project Route
- County Line



REVISIONS

Date: 2022-07-15	Revised by: PD	Checked by: JS
1A - Issued for Internal Review		
Revised map book with 7/2/2022 route freeze data.		
Date: 2022-10-04	Revised by: GS	Checked by: JS
2 - Re-Issued for SDPUC Application		
Revised pump station and valve locations..		
Date: 2023-06-02	Revised by: DG	Checked by: JS
3 - Re-Issued for SDPUC Application		
Revised map book per client request.		

PREPARED BY

Summit Carbon Solutions
2321 North Loop Drive, Suite 221
Ames, Iowa 50010
United States of America
www.summitcarbonsolutions.com



MIDWEST CARBON EXPRESS PROJECT

Figure Title:
**SD PUC - Topo Map Book
SDT-210**

Figure Number:
Appendix 6A

Scale:
1 : 24,000
1 inch equals 2,000 feet

Projection:
Transverse Mercator
NAD 1983 UTM Zone 14N

Sheet:
100
100 of 109

Drawing Number:
1001-06-003
Revision 3



LEGEND

- Proposed Project Route
- State Line
- County Line

REVISIONS

Date: 2022-07-15	Revised by: PD	Checked by: JS
1A - Issued for Internal Review		
Revised map book with 7/2/2022 route freeze data.		
Date: 2022-10-04	Revised by: GS	Checked by: JS
2 - Re-Issued for SDPUC Application		
Revised pump station and valve locations.		
Date: 2023-06-02	Revised by: DG	Checked by: JS
3 - Re-Issued for SDPUC Application		
Revised map book per client request.		

PREPARED BY

Summit Carbon Solutions
2321 North Loop Drive, Suite 221
Ames, Iowa 50010
United States of America
www.summitcarbonsolutions.com

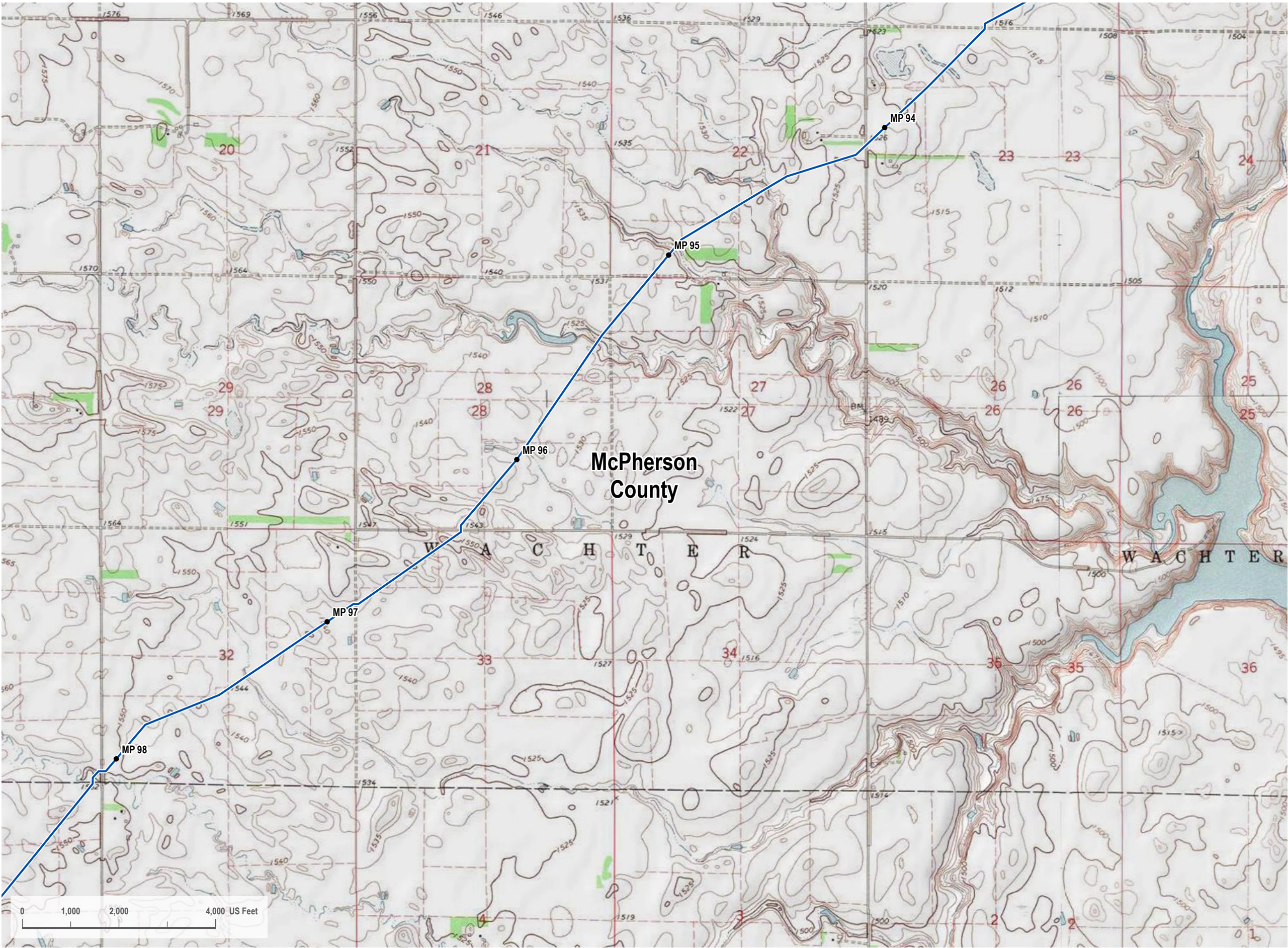
SUMMIT CARBON SOLUTIONS

MIDWEST CARBON EXPRESS PROJECT

Figure Title:
SD PUC - Topo Map Book
NDT-211

Figure Number:
Appendix 6A

Scale: 1 : 24,000 1 inch equals 2,000 feet	Projection: Transverse Mercator NAD 1983 UTM Zone 14N
Sheet: 101 101 of 109	Drawing Number: 1001-06-003 Revision 3



Path: G:\Projects\DAL_2105451-00 - Summit Carbon - MCE Project\0000 GEO\10 - Mapping\01 - Map Books\06 Regulatory\1001-06-003 South Dakota PUC Topo Map Book - Rev3.aprx

VICINITY MAP



LEGEND

Proposed Project Route



REVISIONS

Date: 2022-07-15	Revised by: PD	Checked by: JS
1A - Issued for Internal Review		
Revised map book with 7/2/2022 route freeze data.		
Date: 2022-10-04	Revised by: GS	Checked by: JS
2 - Re-Issued for SDPUC Application		
Revised pump station and valve locations.		
Date: 2023-06-02	Revised by: DG	Checked by: JS
3 - Re-Issued for SDPUC Application		
Revised map book per client request.		

PREPARED BY

Summit Carbon Solutions
2321 North Loop Drive, Suite 221
Ames, Iowa 50010
United States of America
www.summitcarbonsolutions.com



MIDWEST CARBON EXPRESS PROJECT

Figure Title:
**SD PUC - Topo Map Book
NDT-211**

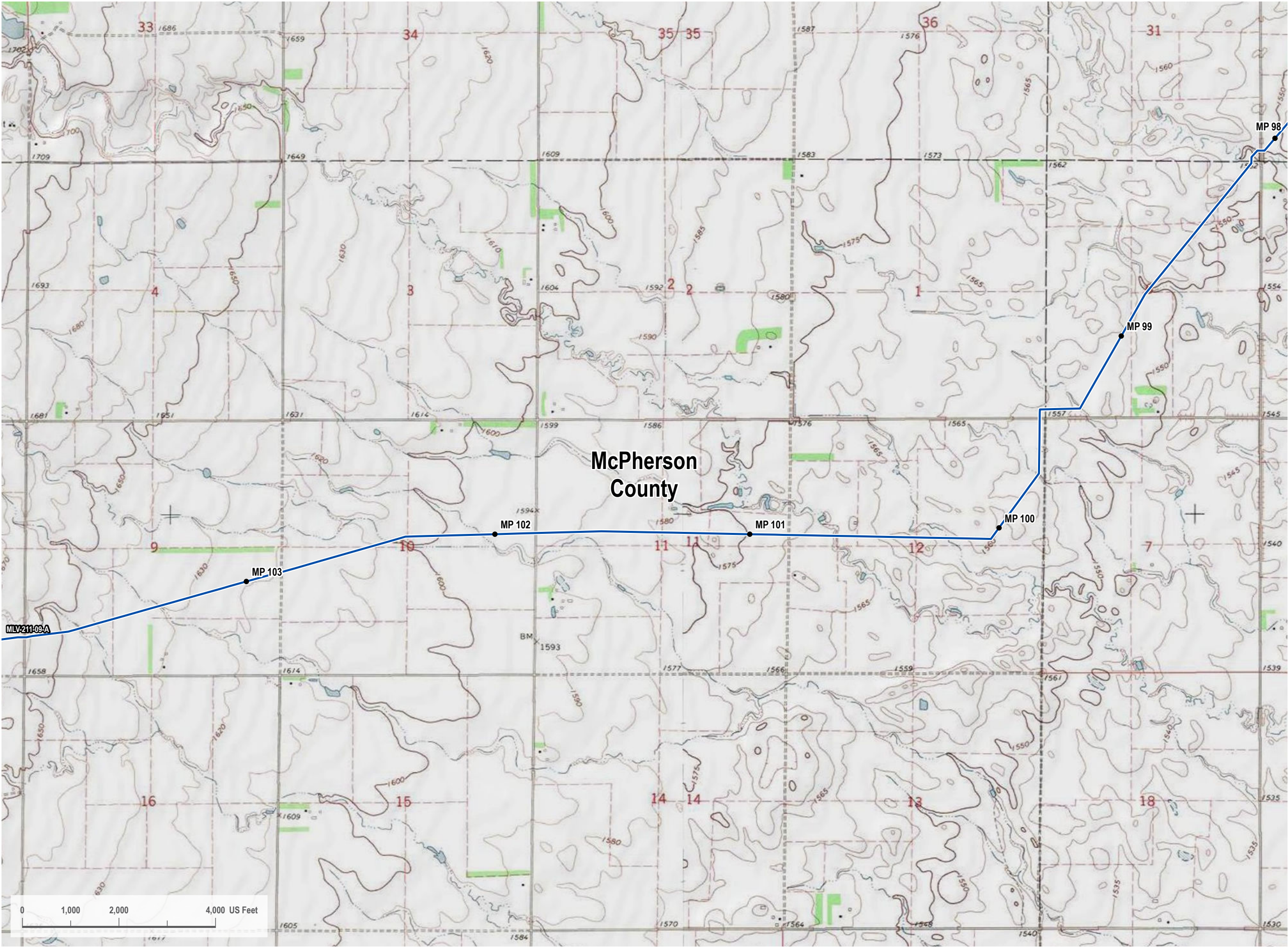
Figure Number:
Appendix 6A

Scale:
1 : 24,000
1 inch equals 2,000 feet

Projection:
Transverse Mercator
NAD 1983 UTM Zone 14N

Sheet:
102
102 of 109

Drawing Number:
1001-06-003
Revision 3



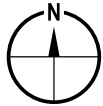
Path: G:\Projects\DAL-21015451-00 - Summit Carbon - MCE Project\0800 GEO\10 Map Books\06 Regulatory\1001-06-003 South Dakota PUC Topo Map Book\0101-06-003 South Dakota PUC Topo Map Book - Rev3.aprx

VICINITY MAP



LEGEND

Proposed Project Route



REVISIONS

Date: 2022-07-15	Revised by: PD	Checked by: JS
1A - Issued for Internal Review		
Revised map book with 7/2/2022 route freeze data.		
Date: 2022-10-04	Revised by: GS	Checked by: JS
2 - Re-Issued for SDPUC Application		
Revised pump station and valve locations.		
Date: 2023-06-02	Revised by: DG	Checked by: JS
3 - Re-Issued for SDPUC Application		
Revised map book per client request.		

PREPARED BY

Summit Carbon Solutions
2321 North Loop Drive, Suite 221
Ames, Iowa 50010
United States of America
www.summitcarbonsolutions.com



MIDWEST CARBON EXPRESS PROJECT

Figure Title:
**SD PUC - Topo Map Book
NDT-211**

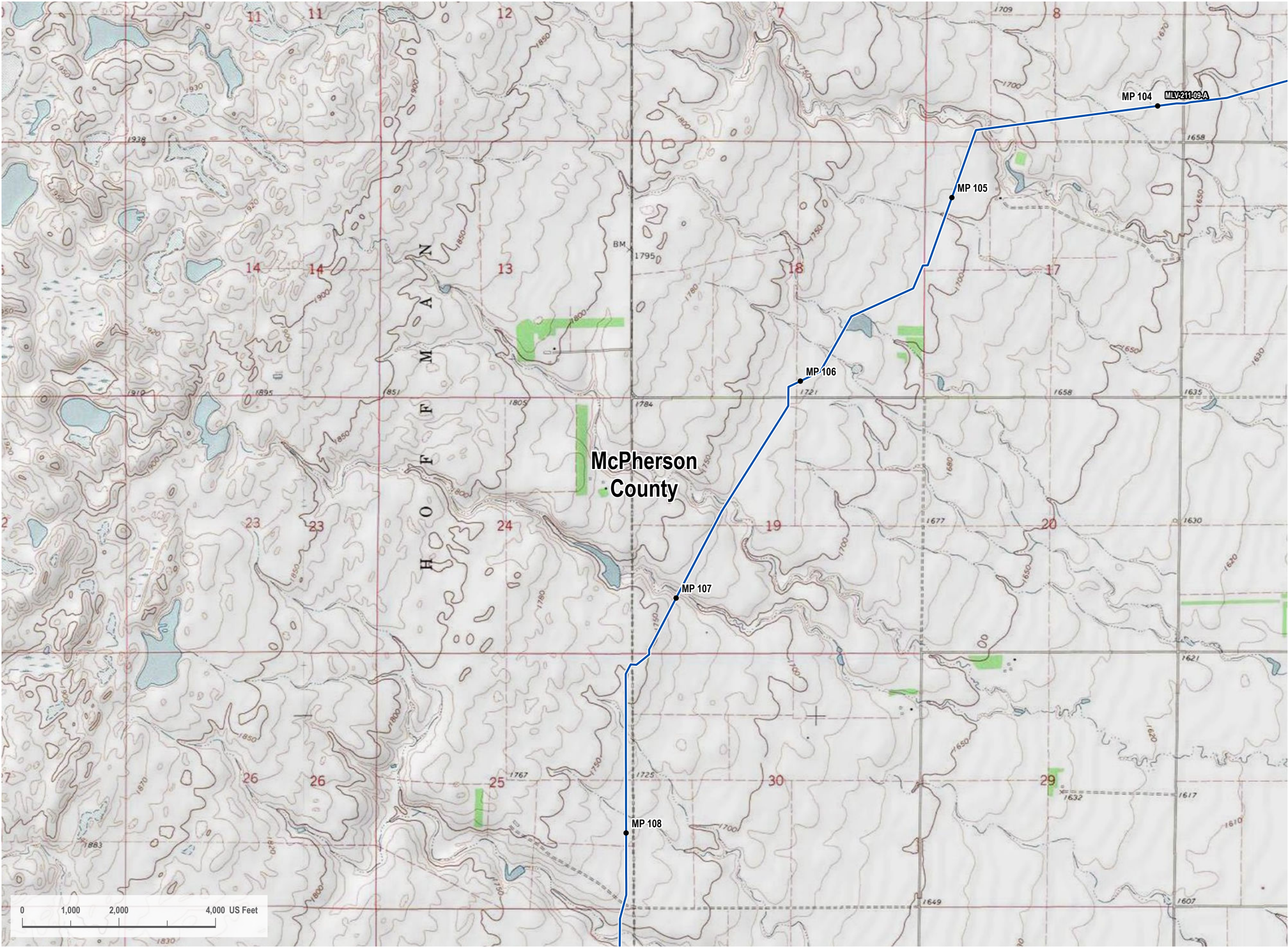
Figure Number:
Appendix 6A

Scale:
1 : 24,000
1 inch equals 2,000 feet

Projection:
Transverse Mercator
NAD 1983 UTM Zone 14N

Sheet:
103
103 of 109

Drawing Number:
1001-06-003
Revision 3



LEGEND

- Proposed Project Route

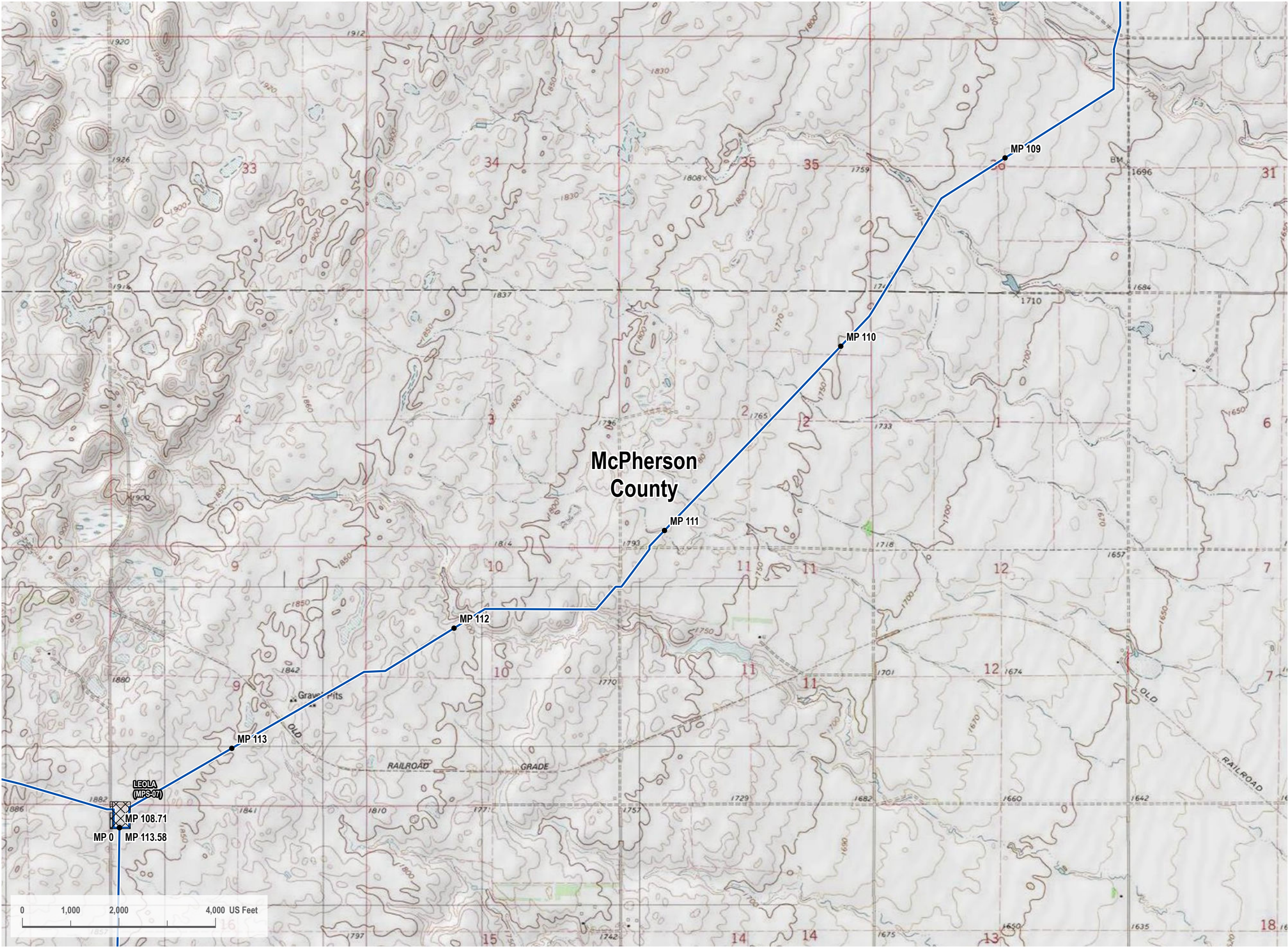
N

REVISIONS			
Date: 2022-07-15	Revised by: PD	Checked by: JS	
1A - Issued for Internal Review			
Revised map book with 7/2/2022 route freeze data.			
Date: 2022-10-04	Revised by: GS	Checked by: JS	
2 - Re-Issued for SDPUC Application			
Revised pump station and valve locations.			
Date: 2023-06-02	Revised by: DG	Checked by: JS	
3 - Re-Issued for SDPUC Application			
Revised map book per client request.			

PREPARED BY

Summit Carbon Solutions
2321 North Loop Drive, Suite 221
Ames, Iowa 50010
United States of America
www.summitcarbonsolutions.com

MIDWEST CARBON EXPRESS PROJECT	
Figure Title:	SD PUC - Topo Map Book NDT-211
Figure Number:	Appendix 6A
Scale:	Projection:
1 : 24,000 1 inch equals 2,000 feet	Transverse Mercator NAD 1983 UTM Zone 14N
Sheet:	Drawing Number:
104 104 of 109	1001-06-003 Revision 3



LEGEND

- Proposed Project Route
- Pump Station

REVISIONS

Date: 2022-07-15	Revised by: PD	Checked by: JS
1A - Issued for Internal Review		
Revised map book with 7/2/2022 route freeze data.		
Date: 2022-10-04	Revised by: GS	Checked by: JS
2 - Re-Issued for SDPUC Application		
Revised pump station and valve locations..		
Date: 2023-06-02	Revised by: DG	Checked by: JS
3 - Re-Issued for SDPUC Application		
Revised map book per client request.		

PREPARED BY

Summit Carbon Solutions
2321 North Loop Drive, Suite 221
Ames, Iowa 50010
United States of America
www.summitcarbonsolutions.com

SUMMIT CARBON SOLUTIONS

MIDWEST CARBON EXPRESS PROJECT

Figure Title:
SD PUC - Topo Map Book NDT-211

Figure Number:
Appendix 6A

Scale:
1 : 24,000
1 inch equals 2,000 feet

Projection:
Transverse Mercator
NAD 1983 UTM Zone 14N

Sheet:
105
105 of 109

Drawing Number:
1001-06-003
Revision 3