








CITY OF SIOUX FALLS REGIONAL LANDFILL

groundwater monitoring site

Map Date: June 26, 2015
Image Date: April 2014

-  Dakota Access Route
-  LFG Pipeline
-  Landfill Boundary
-  Cell Boundaries

**CITY OF SIOUX FALLS
PUBLIC WORKS**
Providing a Better Quality of Life for You!

0 125 250 500
 Feet

end\Public Works\Dakota Access Pipeline\DAPL near Landfill West.mxd 7/02/15

Minnehaha County

Lincoln County

268TH ST

