

**AMERICAN  
RESOURCES  
GROUP, LTD.**

127 North Washington Street

Carbondale, Illinois 62901

Phone: (618) 529-2741

Fax: (618) 457.5070

e-mail: [archaeology@argltd.com](mailto:archaeology@argltd.com)

March 1, 2007

Ms. Joann Comer  
Iowa Tribe of Kansas & Nebraska  
Council Member  
Route 1, Box 58A  
White Cloud, KS 66094

Subject: Keystone Pipeline Project, Cushing Extension pursuant to Section 106 of  
the National Historic Preservation Act

Dear Ms. Comer:

American Resources Group, Ltd. (ARG), has been requested by ENSR International, Fort Collins, Colorado, to conduct the cultural resources survey of the Kansas segment of the TransCanada Keystone Pipeline Project, Cushing Extension. TransCanada, pending authorization from the U.S. Department of State (DOS), is proposing to construct an approximate 1,870-mile-long crude oil pipeline extending from Hardisty, Alberta, to Patoka, Illinois. More information regarding this project can be obtained by referring to the project website at [www.transcanada.com/keystone](http://www.transcanada.com/keystone).

The Cushing Extension represents an extension of the Keystone Pipeline from a point near the Nebraska-Kansas border to Cushing, Oklahoma (see enclosed map). The Cushing Extension crosses 209.2 miles in Kansas and passes through the counties of Washington, Clay, Dickinson, Marion, Butler, and Cowley.

The purpose of this letter is to provide information on the proposed pipeline project and its location. The DOS, as the lead federal agency, will be responsible for all government-to-government consultation with Native American groups that may have an interest in portions of the proposed pipeline corridor.

A site file search and literature review has shown that the proposed Cushing Extension pipeline corridor does not cross any recognized Native American-owned land in Kansas. However, in Kansas, seven previously recorded archaeological sites are located within the corridor.

Weather permitting, ARG will begin the field investigations in Kansas in February 2007. These investigations will be carried out by two six-person crews employing

# CONFIDENTIAL

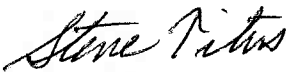
survey will be conducted within a 300-foot-wide corridor centered on the proposed pipeline centerline and will be accomplished using a variety of field techniques including systematic surface survey, systematic shovel testing, systematic walkover survey, and geomorphological and geoarchaeological investigations. All fieldwork will be confined to the area within the 300-foot-wide survey corridor.

If you have any concerns or questions regarding the project, please contact:

Elizabeth A. Orlando, Esq.  
US Department of State  
OES/ENV  
Foreign Affairs Officer  
Telephone: 202-647-4284  
Fax: 202-647-1052

If you are not the appropriate individual to receive this notification, please advise me whom we should contact.

Sincerely,



Steve Titus  
President

Enclosures:

Kansas map of the Keystone Pipeline, Cushing Extension corridor.

cc w/o enclosures:

Kim Munson, ENSR, Anthropologist

Distribution List:

**Cheyenne-Arapaho Tribes of Oklahoma**

Public Information Office  
P.O. Box 38  
Concho, OK 73022-0038  
Phone - 405-262-0345

**Delaware Tribe of Indians**

Dr. Brice Obermeyer  
Dept. of Sociology and Anthropology  
Emporia State University  
Roosevelt Hall, Rm 121  
1200 Commercial, Box 4022  
Emporia, KS 66801

**Iowa Tribe of Kansas & Nebraska**

Joann Comer  
Council Member  
Route 1, Box 58A  
White Cloud, KS 66094 - 9624  
Phone - 785-595-3258

**Iowa Tribe of Oklahoma**  
RR 1, Box 721  
Perkins, OK 74059 – 9599

**Kaw Nation of Oklahoma**  
Drawer 50  
Kaw City, OK 74641  
Phone - 405-269-2552

**Kickapoo Tribe in Kansas**  
Kickapoo of Kansas Tribal Council  
P.O. Box 271  
Horton, KS 66439

**Kickapoo Tribe of Oklahoma**  
P.O. Box 70  
McCloud, OK 74951

**Omaha Tribe of Nebraska**  
Omaha Tribal Council  
P.O. Box 368  
Macy, NE 68039

**Osage Nation of Oklahoma**  
PO Box 53  
627 Grandview  
Pawhuska, OK 74056  
Phone - 918-287-1128

**Otoe-Missouria Tribe of Oklahoma**  
8151 Hwy 177  
Red Rock, OK 74651  
Phone - 580-723-4466

**Pawnee Indian Tribe of Oklahoma**  
P.O. Box 470  
Pawnee, OK 74058  
Phone - 918-762-2541

**Sac & Fox Nation of Oklahoma**

# CONFIDENTIAL

Route 2, Box 246  
Stroud, OK 74079

**Sac & Fox Nation of Missouri**

Tribal Council  
Rural Route 1, Box 60  
Reserve, KS 66434-9723  
Phone - 785-742-7471

**Sac & Fox of the Mississippi in Iowa**

349 Meskwaki Road  
Tama, IA 52339-9629  
Phone - 515-484-4678

**Stockbridge-Munsee Tribe**

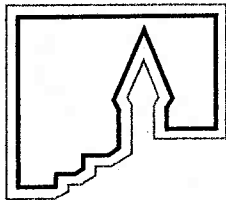
N8467 Moh He Con Nuck Rd.  
Bowler, WI 54416  
Phone - 715-793-4111

**United Keetoowah Band of Cherokee Indians in Oklahoma**

P.O. Box 746  
Tahlequah, OK 74465  
2450 S. Muskogee  
Tahlaquah, OK 74464  
Phone - 918-431-1818

**Wichita and Affiliated Tribes**

P.O. Box 729  
Anadarko, OK 73005  
Phone - 405-247-2425



AMERICAN  
RESOURCES  
GROUP, LTD.

127 North Washington Street

Carbondale, Illinois 62901

Phone: (618) 529-2741

Fax: (618) 457-5070

e-mail: [archaeology@argltd.com](mailto:archaeology@argltd.com)

March 1, 2007

Dr. Brice Obermeyer  
Delaware Tribe of Indians  
Dept. of Sociology and Anthropology  
1200 Commercial Box 4022  
Emporia, KS 66801

Subject: Keystone Pipeline Project, Cushing Extension pursuant to Section 106 of  
the National Historic Preservation Act

Dear Dr. Obermeyer:

American Resources Group, Ltd. (ARG), has been requested by ENSR International, Fort Collins, Colorado, to conduct the cultural resources survey of the Kansas segment of the TransCanada Keystone Pipeline Project, Cushing Extension. TransCanada, pending authorization from the U.S. Department of State (DOS), is proposing to construct an approximate 1,870-mile-long crude oil pipeline extending from Hardisty, Alberta, to Patoka, Illinois. More information regarding this project can be obtained by referring to the project website at [www.transcanada.com/keystone](http://www.transcanada.com/keystone).

The Cushing Extension represents an extension of the Keystone Pipeline from a point near the Nebraska-Kansas border to Cushing, Oklahoma (see enclosed map). The Cushing Extension crosses 209.2 miles in Kansas and passes through the counties of Washington, Clay, Dickinson, Marion, Butler, and Cowley.

The purpose of this letter is to provide information on the proposed pipeline project and its location. The DOS, as the lead federal agency, will be responsible for all government-to-government consultation with Native American groups that may have an interest in portions of the proposed pipeline corridor.

A site file search and literature review has shown that the proposed Cushing Extension pipeline corridor does not cross any recognized Native American-owned land in Kansas. However, in Kansas, seven previously recorded archaeological sites are located within the corridor.

Weather permitting, ARG will begin the field investigations in Kansas in February 2007. These investigations will be carried out by two six-person crews employing

# CONFIDENTIAL


survey will be conducted within a 300-foot-wide corridor centered on the proposed pipeline centerline and will be accomplished using a variety of field techniques including systematic surface survey, systematic shovel testing, systematic walkover survey, and geomorphological and geoarchaeological investigations. All fieldwork will be confined to the area within the 300-foot-wide survey corridor.

If you have any concerns or questions regarding the project, please contact:

Elizabeth A. Orlando, Esq.  
US Department of State  
OES/ENV  
Foreign Affairs Officer  
Telephone: 202-647-4284  
Fax: 202-647-1052

If you are not the appropriate individual to receive this notification, please advise me whom we should contact.

Sincerely,



Steve Titus  
President

Enclosures:

Kansas map of the Keystone Pipeline, Cushing Extension corridor.

cc w/o enclosures:

Kim Munson, ENSR, Anthropologist

Distribution List:

**Cheyenne-Arapaho Tribes of Oklahoma**

Public Information Office  
P.O. Box 38  
Concho, OK 73022-0038  
Phone - 405-262-0345

**Delaware Tribe of Indians**

Dr. Brice Obermeyer  
Dept. of Sociology and Anthropology  
Emporia State University  
Roosevelt Hall, Rm 121  
1200 Commercial, Box 4022  
Emporia, KS 66801

**Iowa Tribe of Kansas & Nebraska**

Joann Comer  
Council Member  
Route 1, Box 58A  
White Cloud, KS 66094 - 9624  
Phone - 785-595-3258

**Iowa Tribe of Oklahoma**  
RR 1, Box 721  
Perkins, OK 74059 – 9599

**Kaw Nation of Oklahoma**  
Drawer 50  
Kaw City, OK 74641  
Phone - 405-269-2552

**Kickapoo Tribe in Kansas**  
Kickapoo of Kansas Tribal Council  
P.O. Box 271  
Horton, KS 66439

**Kickapoo Tribe of Oklahoma**  
P.O. Box 70  
McCloud, OK 74951

**Omaha Tribe of Nebraska**  
Omaha Tribal Council  
P.O. Box 368  
Macy, NE 68039

**Osage Nation of Oklahoma**  
PO Box 53  
627 Grandview  
Pawhuska, OK 74056  
Phone - 918-287-1128

**Otoe-Missouria Tribe of Oklahoma**  
8151 Hwy 177  
Red Rock, OK 74651  
Phone - 580-723-4466

**Pawnee Indian Tribe of Oklahoma**  
P.O. Box 470  
Pawnee, OK 74058  
Phone - 918-762-2541

**Sac & Fox Nation of Oklahoma**

Route 2, Box 246  
Stroud, OK 74079

**Sac & Fox Nation of Missouri**

Tribal Council  
Rural Route 1, Box 60  
Reserve, KS 66434-9723  
Phone - 785-742-7471

**Sac & Fox of the Mississippi in Iowa**

349 Meskwaki Road  
Tama, IA 52339-9629  
Phone - 515-484-4678

**Stockbridge-Munsee Tribe**

N8467 Moh He Con Nuck Rd.  
Bowler, WI 54416  
Phone - 715-793-4111

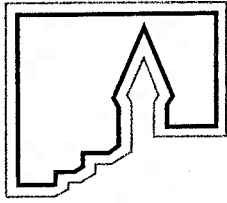
**United Keetoowah Band of Cherokee Indians in Oklahoma**

P.O. Box 746  
Tahlequah, OK 74465  
2450 S. Muskogee  
Tahlaquah, OK 74464  
Phone - 918-431-1818

**Wichita and Affiliated Tribes**

P.O. Box 729  
Anadarko, OK 73005  
Phone - 405-247-2425





AMERICAN  
RESOURCES  
GROUP, LTD.

127 North Washington Street  
Carbondale, Illinois 62901  
Phone: (618) 529-2741  
Fax: (618) 457.5070  
e-mail: archaeology@argltd.com

March 1, 2007

Wichita and Affiliated Tribes  
PO Box 729  
Anadarko, OK 73005

Subject: Keystone Pipeline Project, Cushing Extension pursuant to Section 106 of  
the National Historic Preservation Act

To Whom It May Concern:

American Resources Group, Ltd. (ARG), has been requested by ENSR International, Fort Collins, Colorado, to conduct the cultural resources survey of the Kansas segment of the TransCanada Keystone Pipeline Project, Cushing Extension. TransCanada, pending authorization from the U.S. Department of State (DOS), is proposing to construct an approximate 1,870-mile-long crude oil pipeline extending from Hardisty, Alberta, to Patoka, Illinois. More information regarding this project can be obtained by referring to the project website at [www.transcanada.com/keystone](http://www.transcanada.com/keystone).

The Cushing Extension represents an extension of the Keystone Pipeline from a point near the Nebraska-Kansas border to Cushing, Oklahoma (see enclosed map). The Cushing Extension crosses 209.2 miles in Kansas and passes through the counties of Washington, Clay, Dickinson, Marion, Butler, and Cowley.

The purpose of this letter is to provide information on the proposed pipeline project and its location. The DOS, as the lead federal agency, will be responsible for all government-to-government consultation with Native American groups that may have an interest in portions of the proposed pipeline corridor.

A site file search and literature review has shown that the proposed Cushing Extension pipeline corridor does not cross any recognized Native American-owned land in Kansas. However, in Kansas, seven previously recorded archaeological sites are located within the corridor.

Weather permitting, ARG will begin the field investigations in Kansas in February 2007. These investigations will be carried out by two six-person crews employing methods that conform to the Kansas State Historic Preservation Office guidelines. The survey will be conducted within a 300-foot-wide corridor centered on the proposed

# CONFIDENTIAL

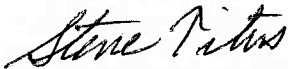
survey will be conducted within a 300-foot-wide corridor centered on the proposed pipeline centerline and will be accomplished using a variety of field techniques including systematic surface survey, systematic shovel testing, systematic walkover survey, and geomorphological and geoarchaeological investigations. All fieldwork will be confined to the area within the 300-foot-wide survey corridor.

If you have any concerns or questions regarding the project, please contact:

Elizabeth A. Orlando, Esq.  
US Department of State  
OES/ENV  
Foreign Affairs Officer  
Telephone: 202-647-4284  
Fax: 202-647-1052

If you are not the appropriate individual to receive this notification, please advise me whom we should contact.

Sincerely,



Steve Titus  
President

Enclosures:

Kansas map of the Keystone Pipeline, Cushing Extension corridor.

cc w/o enclosures:

Kim Munson, ENSR, Anthropologist

Distribution List:

**Cheyenne-Arapaho Tribes of Oklahoma**

Public Information Office  
P.O. Box 38  
Concho, OK 73022-0038  
Phone - 405-262-0345

**Delaware Tribe of Indians**

Dr. Brice Obermeyer  
Dept. of Sociology and Anthropology  
Emporia State University  
Roosevelt Hall, Rm 121  
1200 Commercial, Box 4022  
Emporia, KS 66801

**Iowa Tribe of Kansas & Nebraska**

Joann Comer  
Council Member  
Route 1, Box 58A  
White Cloud, KS 66094 - 9624  
Phone - 785-595-3258

**Iowa Tribe of Oklahoma**  
RR 1, Box 721  
Perkins, OK 74059 – 9599

**Kaw Nation of Oklahoma**  
Drawer 50  
Kaw City, OK 74641  
Phone - 405-269-2552

**Kickapoo Tribe in Kansas**  
Kickapoo of Kansas Tribal Council  
P.O. Box 271  
Horton, KS 66439

**Kickapoo Tribe of Oklahoma**  
P.O. Box 70  
McCloud, OK 74951

**Omaha Tribe of Nebraska**  
Omaha Tribal Council  
P.O. Box 368  
Macy, NE 68039

**Osage Nation of Oklahoma**  
PO Box 53  
627 Grandview  
Pawhuska, OK 74056  
Phone - 918-287-1128

**Otoe-Missouria Tribe of Oklahoma**  
8151 Hwy 177  
Red Rock, OK 74651  
Phone - 580-723-4466

**Pawnee Indian Tribe of Oklahoma**  
P.O. Box 470  
Pawnee, OK 74058  
Phone - 918-762-2541

**Sac & Fox Nation of Oklahoma**

Route 2, Box 246  
Stroud, OK 74079

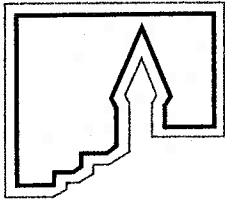
**Sac & Fox Nation of Missouri**  
Tribal Council  
Rural Route 1, Box 60  
Reserve, KS 66434-9723  
Phone - 785-742-7471

**Sac & Fox of the Mississippi in Iowa**  
349 Meskwaki Road  
Tama, IA 52339-9629  
Phone - 515-484-4678

**Stockbridge-Munsee Tribe**  
N8467 Moh He Con Nuck Rd.  
Bowler, WI 54416  
Phone - 715-793-4111

**United Keetoowah Band of Cherokee Indians in Oklahoma**  
P.O. Box 746  
Tahlequah, OK 74465  
2450 S. Muskogee  
Tahlaquah, OK 74464  
Phone - 918-431-1818

**Wichita and Affiliated Tribes**  
P.O. Box 729  
Anadarko, OK 73005  
Phone - 405-247-2425



AMERICAN  
RESOURCES  
GROUP, LTD.

127 North Washington Street

Carbondale, Illinois 62901

Phone: (618) 529-2741

Fax: (618) 457-5070

e-mail: [archaeology@argltd.com](mailto:archaeology@argltd.com)

March 1, 2007

United Keetoowah Band of Cherokee Indians in Oklahoma  
2450 S Muskogee  
Tahlaquah, OK 74464

Subject: Keystone Pipeline Project, Cushing Extension pursuant to Section 106 of  
the National Historic Preservation Act

To Whom It May Concern:

American Resources Group, Ltd. (ARG), has been requested by ENSR International, Fort Collins, Colorado, to conduct the cultural resources survey of the Kansas segment of the TransCanada Keystone Pipeline Project, Cushing Extension. TransCanada, pending authorization from the U.S. Department of State (DOS), is proposing to construct an approximate 1,870-mile-long crude oil pipeline extending from Hardisty, Alberta, to Patoka, Illinois. More information regarding this project can be obtained by referring to the project website at [www.transcanada.com/keystone](http://www.transcanada.com/keystone).

The Cushing Extension represents an extension of the Keystone Pipeline from a point near the Nebraska-Kansas border to Cushing, Oklahoma (see enclosed map). The Cushing Extension crosses 209.2 miles in Kansas and passes through the counties of Washington, Clay, Dickinson, Marion, Butler, and Cowley.

The purpose of this letter is to provide information on the proposed pipeline project and its location. The DOS, as the lead federal agency, will be responsible for all government-to-government consultation with Native American groups that may have an interest in portions of the proposed pipeline corridor.

A site file search and literature review has shown that the proposed Cushing Extension pipeline corridor does not cross any recognized Native American-owned land in Kansas. However, in Kansas, seven previously recorded archaeological sites are located within the corridor.

Weather permitting, ARG will begin the field investigations in Kansas in February 2007. These investigations will be carried out by two six-person crews employing methods that conform to the Kansas State Historic Preservation Office guidelines. The survey will be conducted within a 300-foot-wide corridor centered on the proposed

# CONFIDENTIAL

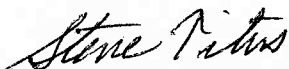
survey will be conducted within a 300-foot-wide corridor centered on the proposed pipeline centerline and will be accomplished using a variety of field techniques including systematic surface survey, systematic shovel testing, systematic walkover survey, and geomorphological and geoarchaeological investigations. All fieldwork will be confined to the area within the 300-foot-wide survey corridor.

If you have any concerns or questions regarding the project, please contact:

Elizabeth A. Orlando, Esq.  
US Department of State  
OES/ENV  
Foreign Affairs Officer  
Telephone: 202-647-4284  
Fax: 202-647-1052

If you are not the appropriate individual to receive this notification, please advise me whom we should contact.

Sincerely,



Steve Titus  
President

Enclosures:

Kansas map of the Keystone Pipeline, Cushing Extension corridor.

cc w/o enclosures:

Kim Munson, ENSR, Anthropologist

Distribution List:

**Cheyenne-Arapaho Tribes of Oklahoma**

Public Information Office

P.O. Box 38

Concho, OK 73022-0038

Phone - 405-262-0345

**Delaware Tribe of Indians**

Dr. Brice Obermeyer

Dept. of Sociology and Anthropology

Emporia State University

Roosevelt Hall, Rm 121

1200 Commercial, Box 4022

Emporia, KS 66801

**Iowa Tribe of Kansas & Nebraska**

Joann Comer  
Council Member  
Route 1, Box 58A  
White Cloud, KS 66094 - 9624  
Phone - 785-595-3258

**Iowa Tribe of Oklahoma**  
RR 1, Box 721  
Perkins, OK 74059 – 9599

**Kaw Nation of Oklahoma**  
Drawer 50  
Kaw City, OK 74641  
Phone - 405-269-2552

**Kickapoo Tribe in Kansas**  
Kickapoo of Kansas Tribal Council  
P.O. Box 271  
Horton, KS 66439

**Kickapoo Tribe of Oklahoma**  
P.O. Box 70  
McCloud, OK 74951

**Omaha Tribe of Nebraska**  
Omaha Tribal Council  
P.O. Box 368  
Macy, NE 68039

**Osage Nation of Oklahoma**  
PO Box 53  
627 Grandview  
Pawhuska, OK 74056  
Phone - 918-287-1128

**Otoe-Missouria Tribe of Oklahoma**  
8151 Hwy 177  
Red Rock, OK 74651  
Phone - 580-723-4466

**Pawnee Indian Tribe of Oklahoma**  
P.O. Box 470  
Pawnee, OK 74058  
Phone - 918-762-2541

**Sac & Fox Nation of Oklahoma**

Route 2, Box 246  
Stroud, OK 74079

**Sac & Fox Nation of Missouri**  
Tribal Council  
Rural Route 1, Box 60  
Reserve, KS 66434-9723  
Phone - 785-742-7471

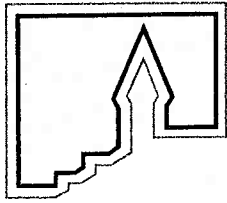
**Sac & Fox of the Mississippi in Iowa**  
349 Meskwaki Road  
Tama, IA 52339-9629  
Phone - 515-484-4678

**Stockbridge-Munsee Tribe**  
N8467 Moh He Con Nuck Rd.  
Bowler, WI 54416  
Phone - 715-793-4111

**United Keetoowah Band of Cherokee Indians in Oklahoma**  
P.O. Box 746  
Tahlequah, OK 74465  
2450 S. Muskogee  
Tahlaquah, OK 74464  
Phone - 918-431-1818

**Wichita and Affiliated Tribes**  
P.O. Box 729  
Anadarko, OK 73005  
Phone - 405-247-2425





**AMERICAN  
RESOURCES  
GROUP, LTD.**

127 North Washington Street

Carbondale, Illinois 62901

Phone: (618) 529-2741

Fax: (618) 457-5070

e-mail: [archaeology@argltd.com](mailto:archaeology@argltd.com)

March 1, 2007

United Keetoowah Band of Cherokee Indians of Oklahoma  
PO Box 746  
Tahlequah, OK 74465

Subject: Keystone Pipeline Project, Cushing Extension pursuant to Section 106 of  
the National Historic Preservation Act

To Whom It May Concern:

American Resources Group, Ltd. (ARG), has been requested by ENSR International, Fort Collins, Colorado, to conduct the cultural resources survey of the Kansas segment of the TransCanada Keystone Pipeline Project, Cushing Extension. TransCanada, pending authorization from the U.S. Department of State (DOS), is proposing to construct an approximate 1,870-mile-long crude oil pipeline extending from Hardisty, Alberta, to Patoka, Illinois. More information regarding this project can be obtained by referring to the project website at [www.transcanada.com/keystone](http://www.transcanada.com/keystone).

The Cushing Extension represents an extension of the Keystone Pipeline from a point near the Nebraska-Kansas border to Cushing, Oklahoma (see enclosed map). The Cushing Extension crosses 209.2 miles in Kansas and passes through the counties of Washington, Clay, Dickinson, Marion, Butler, and Cowley.

The purpose of this letter is to provide information on the proposed pipeline project and its location. The DOS, as the lead federal agency, will be responsible for all government-to-government consultation with Native American groups that may have an interest in portions of the proposed pipeline corridor.

A site file search and literature review has shown that the proposed Cushing Extension pipeline corridor does not cross any recognized Native American-owned land in Kansas. However, in Kansas, seven previously recorded archaeological sites are located within the corridor.

Weather permitting, ARG will begin the field investigations in Kansas in February 2007. These investigations will be carried out by two six-person crews employing methods that conform to the Kansas State Historic Preservation Office guidelines. The survey will be conducted within a 300-foot-wide corridor centered on the proposed

# CONFIDENTIAL

survey will be conducted within a 300-foot-wide corridor centered on the proposed pipeline centerline and will be accomplished using a variety of field techniques including systematic surface survey, systematic shovel testing, systematic walkover survey, and geomorphological and geoarchaeological investigations. All fieldwork will be confined to the area within the 300-foot-wide survey corridor.

If you have any concerns or questions regarding the project, please contact:

Elizabeth A. Orlando, Esq.  
US Department of State  
OES/ENV  
Foreign Affairs Officer  
Telephone: 202-647-4284  
Fax: 202-647-1052

If you are not the appropriate individual to receive this notification, please advise me whom we should contact.

Sincerely,



Steve Titus  
President

Enclosures:

Kansas map of the Keystone Pipeline, Cushing Extension corridor.

cc w/o enclosures:

Kim Munson, ENSR, Anthropologist

Distribution List:

**Cheyenne-Arapaho Tribes of Oklahoma**

Public Information Office  
P.O. Box 38  
Concho, OK 73022-0038  
Phone - 405-262-0345

**Delaware Tribe of Indians**

Dr. Brice Obermeyer  
Dept. of Sociology and Anthropology  
Emporia State University  
Roosevelt Hall, Rm 121  
1200 Commercial, Box 4022  
Emporia, KS 66801

**Iowa Tribe of Kansas & Nebraska**

Joann Comer  
Council Member  
Route 1, Box 58A  
White Cloud, KS 66094 - 9624  
Phone - 785-595-3258

**Iowa Tribe of Oklahoma**  
RR 1, Box 721  
Perkins, OK 74059 – 9599

**Kaw Nation of Oklahoma**  
Drawer 50  
Kaw City, OK 74641  
Phone - 405-269-2552

**Kickapoo Tribe in Kansas**  
Kickapoo of Kansas Tribal Council  
P.O. Box 271  
Horton, KS 66439

**Kickapoo Tribe of Oklahoma**  
P.O. Box 70  
McCloud, OK 74951

**Omaha Tribe of Nebraska**  
Omaha Tribal Council  
P.O. Box 368  
Macy, NE 68039

**Osage Nation of Oklahoma**  
PO Box 53  
627 Grandview  
Pawhuska, OK 74056  
Phone - 918-287-1128

**Otoe-Missouria Tribe of Oklahoma**  
8151 Hwy 177  
Red Rock, OK 74651  
Phone - 580-723-4466

**Pawnee Indian Tribe of Oklahoma**  
P.O. Box 470  
Pawnee, OK 74058  
Phone - 918-762-2541

**Sac & Fox Nation of Oklahoma**

Route 2, Box 246  
Stroud, OK 74079

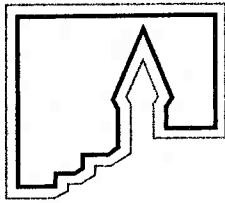
**Sac & Fox Nation of Missouri**  
Tribal Council  
Rural Route 1, Box 60  
Reserve, KS 66434-9723  
Phone - 785-742-7471

**Sac & Fox of the Mississippi in Iowa**  
349 Meskwaki Road  
Tama, IA 52339-9629  
Phone - 515-484-4678

**Stockbridge-Munsee Tribe**  
N8467 Moh He Con Nuck Rd.  
Bowler, WI 54416  
Phone - 715-793-4111

**United Keetoowah Band of Cherokee Indians in Oklahoma**  
P.O. Box 746  
Tahlequah, OK 74465  
2450 S. Muskogee  
Tahlaquah, OK 74464  
Phone - 918-431-1818

**Wichita and Affiliated Tribes**  
P.O. Box 729  
Anadarko, OK 73005  
Phone - 405-247-2425



AMERICAN  
RESOURCES  
GROUP, LTD.

127 North Washington Street  
Carbondale, Illinois 62901  
Phone: (618) 529-2741  
Fax: (618) 457-5070  
e-mail: [archaeology@argltd.com](mailto:archaeology@argltd.com)

March 1, 2007

Stockbridge-MunseeTribe  
N8467 Moh He Con Nuck Rd  
Bowler, WI 54416

Subject: Keystone Pipeline Project, Cushing Extension pursuant to Section 106 of  
the National Historic Preservation Act

To Whom It May Concern:

American Resources Group, Ltd. (ARG), has been requested by ENSR International, Fort Collins, Colorado, to conduct the cultural resources survey of the Kansas segment of the TransCanada Keystone Pipeline Project, Cushing Extension. TransCanada, pending authorization from the U.S. Department of State (DOS), is proposing to construct an approximate 1,870-mile-long crude oil pipeline extending from Hardisty, Alberta, to Patoka, Illinois. More information regarding this project can be obtained by referring to the project website at [www.transcanada.com/keystone](http://www.transcanada.com/keystone).

The Cushing Extension represents an extension of the Keystone Pipeline from a point near the Nebraska-Kansas border to Cushing, Oklahoma (see enclosed map). The Cushing Extension crosses 209.2 miles in Kansas and passes through the counties of Washington, Clay, Dickinson, Marion, Butler, and Cowley.

The purpose of this letter is to provide information on the proposed pipeline project and its location. The DOS, as the lead federal agency, will be responsible for all government-to-government consultation with Native American groups that may have an interest in portions of the proposed pipeline corridor.

A site file search and literature review has shown that the proposed Cushing Extension pipeline corridor does not cross any recognized Native American-owned land in Kansas. However, in Kansas, seven previously recorded archaeological sites are located within the corridor.

Weather permitting, ARG will begin the field investigations in Kansas in February 2007. These investigations will be carried out by two six-person crews employing methods that conform to the Kansas State Historic Preservation Office guidelines. The survey will be conducted within a 300-foot-wide corridor centered on the proposed

# CONFIDENTIAL


survey will be conducted within a 300-foot-wide corridor centered on the proposed pipeline centerline and will be accomplished using a variety of field techniques including systematic surface survey, systematic shovel testing, systematic walkover survey, and geomorphological and geoarchaeological investigations. All fieldwork will be confined to the area within the 300-foot-wide survey corridor.

If you have any concerns or questions regarding the project, please contact:

Elizabeth A. Orlando, Esq.  
US Department of State  
OES/ENV  
Foreign Affairs Officer  
Telephone: 202-647-4284  
Fax: 202-647-1052

If you are not the appropriate individual to receive this notification, please advise me whom we should contact.

Sincerely,



Steve Titus  
President

Enclosures:

Kansas map of the Keystone Pipeline, Cushing Extension corridor.

cc w/o enclosures:

Kim Munson, ENSR, Anthropologist

Distribution List:

**Cheyenne-Arapaho Tribes of Oklahoma**

Public Information Office  
P.O. Box 38  
Concho, OK 73022-0038  
Phone - 405-262-0345

**Delaware Tribe of Indians**

Dr. Brice Obermeyer  
Dept. of Sociology and Anthropology  
Emporia State University  
Roosevelt Hall, Rm 121  
1200 Commercial, Box 4022  
Emporia, KS 66801

**Iowa Tribe of Kansas & Nebraska**

Joann Comer  
Council Member  
Route 1, Box 58A  
White Cloud, KS 66094 - 9624  
Phone - 785-595-3258

**Iowa Tribe of Oklahoma**  
RR 1, Box 721  
Perkins, OK 74059 – 9599

**Kaw Nation of Oklahoma**  
Drawer 50  
Kaw City, OK 74641  
Phone - 405-269-2552

**Kickapoo Tribe in Kansas**  
Kickapoo of Kansas Tribal Council  
P.O. Box 271  
Horton, KS 66439

**Kickapoo Tribe of Oklahoma**  
P.O. Box 70  
McCloud, OK 74951

**Omaha Tribe of Nebraska**  
Omaha Tribal Council  
P.O. Box 368  
Macy, NE 68039

**Osage Nation of Oklahoma**  
PO Box 53  
627 Grandview  
Pawhuska, OK 74056  
Phone - 918-287-1128

**Otoe-Missouria Tribe of Oklahoma**  
8151 Hwy 177  
Red Rock, OK 74651  
Phone - 580-723-4466

**Pawnee Indian Tribe of Oklahoma**  
P.O. Box 470  
Pawnee, OK 74058  
Phone - 918-762-2541

**Sac & Fox Nation of Oklahoma**

Route 2, Box 246  
Stroud, OK 74079

**Sac & Fox Nation of Missouri**  
Tribal Council  
Rural Route 1, Box 60  
Reserve, KS 66434-9723  
Phone - 785-742-7471

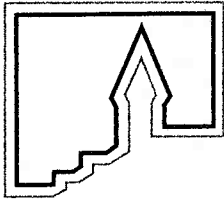
**Sac & Fox of the Mississippi in Iowa**  
349 Meskwaki Road  
Tama, IA 52339-9629  
Phone - 515-484-4678

**Stockbridge-Munsee Tribe**  
N8467 Moh He Con Nuck Rd.  
Bowler, WI 54416  
Phone - 715-793-4111

**United Keetoowah Band of Cherokee Indians in Oklahoma**  
P.O. Box 746  
Tahlequah, OK 74465  
2450 S. Muskogee  
Tahlaquah, OK 74464  
Phone - 918-431-1818

**Wichita and Affiliated Tribes**  
P.O. Box 729  
Anadarko, OK 73005  
Phone - 405-247-2425





AMERICAN  
RESOURCES  
GROUP, LTD.

127 North Washington Street  
Carbondale, Illinois 62901  
Phone: (618) 529-2741  
Fax: (618) 457.5070  
e-mail: [archaeology@argltd.com](mailto:archaeology@argltd.com)

March 1, 2007

Sac & Fox of the Mississippi in Iowa  
349 Meskwaki Road  
Tama, IA 52339

Subject: Keystone Pipeline Project, Cushing Extension pursuant to Section 106 of  
the National Historic Preservation Act

To Whom It May Concern:

American Resources Group, Ltd. (ARG), has been requested by ENSR International, Fort Collins, Colorado, to conduct the cultural resources survey of the Kansas segment of the TransCanada Keystone Pipeline Project, Cushing Extension. TransCanada, pending authorization from the U.S. Department of State (DOS), is proposing to construct an approximate 1,870-mile-long crude oil pipeline extending from Hardisty, Alberta, to Patoka, Illinois. More information regarding this project can be obtained by referring to the project website at [www.transcanada.com/keystone](http://www.transcanada.com/keystone).

The Cushing Extension represents an extension of the Keystone Pipeline from a point near the Nebraska-Kansas border to Cushing, Oklahoma (see enclosed map). The Cushing Extension crosses 209.2 miles in Kansas and passes through the counties of Washington, Clay, Dickinson, Marion, Butler, and Cowley.

The purpose of this letter is to provide information on the proposed pipeline project and its location. The DOS, as the lead federal agency, will be responsible for all government-to-government consultation with Native American groups that may have an interest in portions of the proposed pipeline corridor.

A site file search and literature review has shown that the proposed Cushing Extension pipeline corridor does not cross any recognized Native American-owned land in Kansas. However, in Kansas, seven previously recorded archaeological sites are located within the corridor.

Weather permitting, ARG will begin the field investigations in Kansas in February 2007. These investigations will be carried out by two six-person crews employing methods that conform to the Kansas State Historic Preservation Office guidelines. The survey will be conducted within a 300-foot-wide corridor centered on the proposed

# CONFIDENTIAL

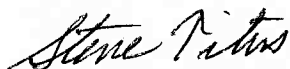
survey will be conducted within a 300-foot-wide corridor centered on the proposed pipeline centerline and will be accomplished using a variety of field techniques including systematic surface survey, systematic shovel testing, systematic walkover survey, and geomorphological and geoarchaeological investigations. All fieldwork will be confined to the area within the 300-foot-wide survey corridor.

If you have any concerns or questions regarding the project, please contact:

Elizabeth A. Orlando, Esq.  
US Department of State  
OES/ENV  
Foreign Affairs Officer  
Telephone: 202-647-4284  
Fax: 202-647-1052

If you are not the appropriate individual to receive this notification, please advise me whom we should contact.

Sincerely,



Steve Titus  
President

Enclosures:

Kansas map of the Keystone Pipeline, Cushing Extension corridor.

cc w/o enclosures:

Kim Munson, ENSR, Anthropologist

Distribution List:

**Cheyenne-Arapaho Tribes of Oklahoma**

Public Information Office  
P.O. Box 38  
Concho, OK 73022-0038  
Phone - 405-262-0345

**Delaware Tribe of Indians**

Dr. Brice Obermeyer  
Dept. of Sociology and Anthropology  
Emporia State University  
Roosevelt Hall, Rm 121  
1200 Commercial, Box 4022  
Emporia, KS 66801

**Iowa Tribe of Kansas & Nebraska**

Joann Comer  
Council Member  
Route 1, Box 58A  
White Cloud, KS 66094 - 9624  
Phone - 785-595-3258

**Iowa Tribe of Oklahoma**  
RR 1, Box 721  
Perkins, OK 74059 – 9599

**Kaw Nation of Oklahoma**  
Drawer 50  
Kaw City, OK 74641  
Phone - 405-269-2552

**Kickapoo Tribe in Kansas**  
Kickapoo of Kansas Tribal Council  
P.O. Box 271  
Horton, KS 66439

**Kickapoo Tribe of Oklahoma**  
P.O. Box 70  
McCloud, OK 74951

**Omaha Tribe of Nebraska**  
Omaha Tribal Council  
P.O. Box 368  
Macy, NE 68039

**Osage Nation of Oklahoma**  
PO Box 53  
627 Grandview  
Pawhuska, OK 74056  
Phone - 918-287-1128

**Otoe-Missouria Tribe of Oklahoma**  
8151 Hwy 177  
Red Rock, OK 74651  
Phone - 580-723-4466

**Pawnee Indian Tribe of Oklahoma**  
P.O. Box 470  
Pawnee, OK 74058  
Phone - 918-762-2541

**Sac & Fox Nation of Oklahoma**

Route 2, Box 246  
Stroud, OK 74079

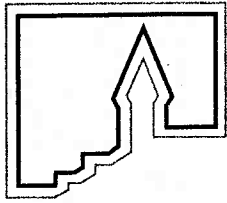
**Sac & Fox Nation of Missouri**  
Tribal Council  
Rural Route 1, Box 60  
Reserve, KS 66434-9723  
Phone - 785-742-7471

**Sac & Fox of the Mississippi in Iowa**  
349 Meskwaki Road  
Tama, IA 52339-9629  
Phone - 515-484-4678

**Stockbridge-Munsee Tribe**  
N8467 Moh He Con Nuck Rd.  
Bowler, WI 54416  
Phone - 715-793-4111

**United Keetoowah Band of Cherokee Indians in Oklahoma**  
P.O. Box 746  
Tahlequah, OK 74465  
2450 S. Muskogee  
Tahlaquah, OK 74464  
Phone - 918-431-1818

**Wichita and Affiliated Tribes**  
P.O. Box 729  
Anadarko, OK 73005  
Phone - 405-247-2425



AMERICAN  
RESOURCES  
GROUP, LTD.

127 North Washington Street  
Carbondale, Illinois 62901  
Phone: (618) 529-2741  
Fax: (618) 457.5070  
e-mail: [archaeology@argltd.com](mailto:archaeology@argltd.com)

March 1, 2007

Sac & Fox Nation of Missouri  
Tribal Council  
Rural Route 1 Box 60  
Reserve, KS 66434

Subject: Keystone Pipeline Project, Cushing Extension pursuant to Section 106 of  
the National Historic Preservation Act

To Whom It May Concern:

American Resources Group, Ltd. (ARG), has been requested by ENSR International, Fort Collins, Colorado, to conduct the cultural resources survey of the Kansas segment of the TransCanada Keystone Pipeline Project, Cushing Extension. TransCanada, pending authorization from the U.S. Department of State (DOS), is proposing to construct an approximate 1,870-mile-long crude oil pipeline extending from Hardisty, Alberta, to Patoka, Illinois. More information regarding this project can be obtained by referring to the project website at [www.transcanada.com/keystone](http://www.transcanada.com/keystone).

The Cushing Extension represents an extension of the Keystone Pipeline from a point near the Nebraska-Kansas border to Cushing, Oklahoma (see enclosed map). The Cushing Extension crosses 209.2 miles in Kansas and passes through the counties of Washington, Clay, Dickinson, Marion, Butler, and Cowley.

The purpose of this letter is to provide information on the proposed pipeline project and its location. The DOS, as the lead federal agency, will be responsible for all government-to-government consultation with Native American groups that may have an interest in portions of the proposed pipeline corridor.

A site file search and literature review has shown that the proposed Cushing Extension pipeline corridor does not cross any recognized Native American-owned land in Kansas. However, in Kansas, seven previously recorded archaeological sites are located within the corridor.

Weather permitting, ARG will begin the field investigations in Kansas in February 2007. These investigations will be carried out by two six-person crews employing methods that conform to the Kansas State Historic Preservation Office guidelines. The

# CONFIDENTIAL

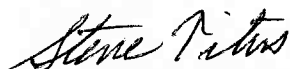
survey will be conducted within a 300-foot-wide corridor centered on the proposed pipeline centerline and will be accomplished using a variety of field techniques including systematic surface survey, systematic shovel testing, systematic walkover survey, and geomorphological and geoarchaeological investigations. All fieldwork will be confined to the area within the 300-foot-wide survey corridor.

If you have any concerns or questions regarding the project, please contact:

Elizabeth A. Orlando, Esq.  
US Department of State  
OES/ENV  
Foreign Affairs Officer  
Telephone: 202-647-4284  
Fax: 202-647-1052

If you are not the appropriate individual to receive this notification, please advise me whom we should contact.

Sincerely,



Steve Titus  
President

Enclosures:

Kansas map of the Keystone Pipeline, Cushing Extension corridor.

cc w/o enclosures:

Kim Munson, ENSR, Anthropologist

Distribution List:

**Cheyenne-Arapaho Tribes of Oklahoma**

Public Information Office  
P.O. Box 38  
Concho, OK 73022-0038  
Phone - 405-262-0345

**Delaware Tribe of Indians**

Dr. Brice Obermeyer  
Dept. of Sociology and Anthropology  
Emporia State University  
Roosevelt Hall, Rm 121  
1200 Commercial, Box 4022  
Emporia, KS 66801

**Iowa Tribe of Kansas & Nebraska**

Joann Comer  
Council Member  
Route 1, Box 58A  
White Cloud, KS 66094 - 9624  
Phone - 785-595-3258

**Iowa Tribe of Oklahoma**  
RR 1, Box 721  
Perkins, OK 74059 – 9599

**Kaw Nation of Oklahoma**  
Drawer 50  
Kaw City, OK 74641  
Phone - 405-269-2552

**Kickapoo Tribe in Kansas**  
Kickapoo of Kansas Tribal Council  
P.O. Box 271  
Horton, KS 66439

**Kickapoo Tribe of Oklahoma**  
P.O. Box 70  
McCloud, OK 74951

**Omaha Tribe of Nebraska**  
Omaha Tribal Council  
P.O. Box 368  
Macy, NE 68039

**Osage Nation of Oklahoma**  
PO Box 53  
627 Grandview  
Pawhuska, OK 74056  
Phone - 918-287-1128

**Otoe-Missouria Tribe of Oklahoma**  
8151 Hwy 177  
Red Rock, OK 74651  
Phone - 580-723-4466

**Pawnee Indian Tribe of Oklahoma**  
P.O. Box 470  
Pawnee, OK 74058  
Phone - 918-762-2541

**Sac & Fox Nation of Oklahoma**

Route 2, Box 246  
Stroud, OK 74079

**Sac & Fox Nation of Missouri**  
Tribal Council  
Rural Route 1, Box 60  
Reserve, KS 66434-9723  
Phone - 785-742-7471

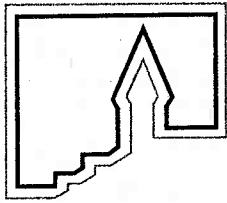
**Sac & Fox of the Mississippi in Iowa**  
349 Meskwaki Road  
Tama, IA 52339-9629  
Phone - 515-484-4678

**Stockbridge-Munsee Tribe**  
N8467 Moh He Con Nuck Rd.  
Bowler, WI 54416  
Phone - 715-793-4111

**United Keetoowah Band of Cherokee Indians in Oklahoma**  
P.O. Box 746  
Tahlequah, OK 74465  
2450 S. Muskogee  
Tahlaquah, OK 74464  
Phone - 918-431-1818

**Wichita and Affiliated Tribes**  
P.O. Box 729  
Anadarko, OK 73005  
Phone - 405-247-2425





**AMERICAN  
RESOURCES  
GROUP, LTD.**

127 North Washington Street  
Carbondale, Illinois 62901  
Phone: (618) 529-2741  
Fax: (618) 457.5070  
e-mail: [archaeology@argltd.com](mailto:archaeology@argltd.com)

March 1, 2007

Sac & Fox Nation of Oklahoma  
Route 2 Box 246  
Stroud, OK 74079

Subject: Keystone Pipeline Project, Cushing Extension pursuant to Section 106 of the National Historic Preservation Act

To Whom It May Concern:

American Resources Group, Ltd. (ARG), has been requested by ENSR International, Fort Collins, Colorado, to conduct the cultural resources survey of the Kansas segment of the TransCanada Keystone Pipeline Project, Cushing Extension. TransCanada, pending authorization from the U.S. Department of State (DOS), is proposing to construct an approximate 1,870-mile-long crude oil pipeline extending from Hardisty, Alberta, to Patoka, Illinois. More information regarding this project can be obtained by referring to the project website at [www.transcanada.com/keystone](http://www.transcanada.com/keystone).

The Cushing Extension represents an extension of the Keystone Pipeline from a point near the Nebraska-Kansas border to Cushing, Oklahoma (see enclosed map). The Cushing Extension crosses 209.2 miles in Kansas and passes through the counties of Washington, Clay, Dickinson, Marion, Butler, and Cowley.

The purpose of this letter is to provide information on the proposed pipeline project and its location. The DOS, as the lead federal agency, will be responsible for all government-to-government consultation with Native American groups that may have an interest in portions of the proposed pipeline corridor.

A site file search and literature review has shown that the proposed Cushing Extension pipeline corridor does not cross any recognized Native American-owned land in Kansas. However, in Kansas, seven previously recorded archaeological sites are located within the corridor.

Weather permitting, ARG will begin the field investigations in Kansas in February 2007. These investigations will be carried out by two six-person crews employing methods that conform to the Kansas State Historic Preservation Office guidelines. The survey will be conducted within a 300-foot-wide corridor centered on the proposed

# CONFIDENTIAL

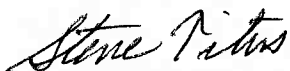
survey will be conducted within a 300-foot-wide corridor centered on the proposed pipeline centerline and will be accomplished using a variety of field techniques including systematic surface survey, systematic shovel testing, systematic walkover survey, and geomorphological and geoarchaeological investigations. All fieldwork will be confined to the area within the 300-foot-wide survey corridor.

If you have any concerns or questions regarding the project, please contact:

Elizabeth A. Orlando, Esq.  
US Department of State  
OES/ENV  
Foreign Affairs Officer  
Telephone: 202-647-4284  
Fax: 202-647-1052

If you are not the appropriate individual to receive this notification, please advise me whom we should contact.

Sincerely,



Steve Titus  
President

Enclosures:

Kansas map of the Keystone Pipeline, Cushing Extension corridor.

cc w/o enclosures:

Kim Munson, ENSR, Anthropologist

Distribution List:

**Cheyenne-Arapaho Tribes of Oklahoma**

Public Information Office  
P.O. Box 38  
Concho, OK 73022-0038  
Phone - 405-262-0345

**Delaware Tribe of Indians**

Dr. Brice Obermeyer  
Dept. of Sociology and Anthropology  
Emporia State University  
Roosevelt Hall, Rm 121  
1200 Commercial, Box 4022  
Emporia, KS 66801

**Iowa Tribe of Kansas & Nebraska**

Joann Comer  
Council Member  
Route 1, Box 58A  
White Cloud, KS 66094 - 9624  
Phone - 785-595-3258

**Iowa Tribe of Oklahoma**  
RR 1, Box 721  
Perkins, OK 74059 – 9599

**Kaw Nation of Oklahoma**  
Drawer 50  
Kaw City, OK 74641  
Phone - 405-269-2552

**Kickapoo Tribe in Kansas**  
Kickapoo of Kansas Tribal Council  
P.O. Box 271  
Horton, KS 66439

**Kickapoo Tribe of Oklahoma**  
P.O. Box 70  
McCloud, OK 74951

**Omaha Tribe of Nebraska**  
Omaha Tribal Council  
P.O. Box 368  
Macy, NE 68039

**Osage Nation of Oklahoma**  
PO Box 53  
627 Grandview  
Pawhuska, OK 74056  
Phone - 918-287-1128

**Otoe-Missouria Tribe of Oklahoma**  
8151 Hwy 177  
Red Rock, OK 74651  
Phone - 580-723-4466

**Pawnee Indian Tribe of Oklahoma**  
P.O. Box 470  
Pawnee, OK 74058  
Phone - 918-762-2541

**Sac & Fox Nation of Oklahoma**

Route 2, Box 246  
Stroud, OK 74079

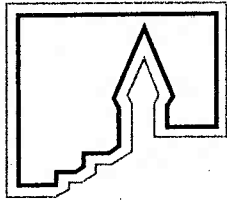
**Sac & Fox Nation of Missouri**  
Tribal Council  
Rural Route 1, Box 60  
Reserve, KS 66434-9723  
Phone - 785-742-7471

**Sac & Fox of the Mississippi in Iowa**  
349 Meskwaki Road  
Tama, IA 52339-9629  
Phone - 515-484-4678

**Stockbridge-Munsee Tribe**  
N8467 Moh He Con Nuck Rd.  
Bowler, WI 54416  
Phone - 715-793-4111

**United Keetoowah Band of Cherokee Indians in Oklahoma**  
P.O. Box 746  
Tahlequah, OK 74465  
2450 S. Muskogee  
Tahlaquah, OK 74464  
Phone - 918-431-1818

**Wichita and Affiliated Tribes**  
P.O. Box 729  
Anadarko, OK 73005  
Phone - 405-247-2425



**AMERICAN  
RESOURCES  
GROUP, LTD.**

127 North Washington Street  
Carbondale, Illinois 62901  
Phone: (618) 529-2741  
Fax: (618) 457.5070  
e-mail: [archaeology@argltd.com](mailto:archaeology@argltd.com)

March 1, 2007

Pawnee Indian Tribe of Oklahoma  
PO Box 470  
Pawnee, OK 74058

**Subject:** Keystone Pipeline Project, Cushing Extension pursuant to Section 106 of the National Historic Preservation Act

To Whom It May Concern:

American Resources Group, Ltd. (ARG), has been requested by ENSR International, Fort Collins, Colorado, to conduct the cultural resources survey of the Kansas segment of the TransCanada Keystone Pipeline Project, Cushing Extension. TransCanada, pending authorization from the U.S. Department of State (DOS), is proposing to construct an approximate 1,870-mile-long crude oil pipeline extending from Hardisty, Alberta, to Patoka, Illinois. More information regarding this project can be obtained by referring to the project website at [www.transcanada.com/keystone](http://www.transcanada.com/keystone).

The Cushing Extension represents an extension of the Keystone Pipeline from a point near the Nebraska-Kansas border to Cushing, Oklahoma (see enclosed map). The Cushing Extension crosses 209.2 miles in Kansas and passes through the counties of Washington, Clay, Dickinson, Marion, Butler, and Cowley.

The purpose of this letter is to provide information on the proposed pipeline project and its location. The DOS, as the lead federal agency, will be responsible for all government-to-government consultation with Native American groups that may have an interest in portions of the proposed pipeline corridor.

A site file search and literature review has shown that the proposed Cushing Extension pipeline corridor does not cross any recognized Native American-owned land in Kansas. However, in Kansas, seven previously recorded archaeological sites are located within the corridor.

Weather permitting, ARG will begin the field investigations in Kansas in February 2007. These investigations will be carried out by two six-person crews employing methods that conform to the Kansas State Historic Preservation Office guidelines. The survey will be conducted within a 300-foot-wide corridor centered on the proposed

# CONFIDENTIAL

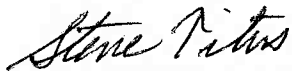
survey will be conducted within a 300-foot-wide corridor centered on the proposed pipeline centerline and will be accomplished using a variety of field techniques including systematic surface survey, systematic shovel testing, systematic walkover survey, and geomorphological and geoarchaeological investigations. All fieldwork will be confined to the area within the 300-foot-wide survey corridor.

If you have any concerns or questions regarding the project, please contact:

Elizabeth A. Orlando, Esq.  
US Department of State  
OES/ENV  
Foreign Affairs Officer  
Telephone: 202-647-4284  
Fax: 202-647-1052

If you are not the appropriate individual to receive this notification, please advise me whom we should contact.

Sincerely,



Steve Titus  
President

Enclosures:

Kansas map of the Keystone Pipeline, Cushing Extension corridor.

cc w/o enclosures:

Kim Munson, ENSR, Anthropologist

Distribution List:

**Cheyenne-Arapaho Tribes of Oklahoma**

Public Information Office  
P.O. Box 38  
Concho, OK 73022-0038  
Phone - 405-262-0345

**Delaware Tribe of Indians**

Dr. Brice Obermeyer  
Dept. of Sociology and Anthropology  
Emporia State University  
Roosevelt Hall, Rm 121  
1200 Commercial, Box 4022  
Emporia, KS 66801

**Iowa Tribe of Kansas & Nebraska**

Joann Comer  
Council Member  
Route 1, Box 58A  
White Cloud, KS 66094 - 9624  
Phone - 785-595-3258

**Iowa Tribe of Oklahoma**  
RR 1, Box 721  
Perkins, OK 74059 – 9599

**Kaw Nation of Oklahoma**  
Drawer 50  
Kaw City, OK 74641  
Phone - 405-269-2552

**Kickapoo Tribe in Kansas**  
Kickapoo of Kansas Tribal Council  
P.O. Box 271  
Horton, KS 66439

**Kickapoo Tribe of Oklahoma**  
P.O. Box 70  
McCloud, OK 74951

**Omaha Tribe of Nebraska**  
Omaha Tribal Council  
P.O. Box 368  
Macy, NE 68039

**Osage Nation of Oklahoma**  
PO Box 53  
627 Grandview  
Pawhuska, OK 74056  
Phone - 918-287-1128

**Otoe-Missouria Tribe of Oklahoma**  
8151 Hwy 177  
Red Rock, OK 74651  
Phone - 580-723-4466

**Pawnee Indian Tribe of Oklahoma**  
P.O. Box 470  
Pawnee, OK 74058  
Phone - 918-762-2541

**Sac & Fox Nation of Oklahoma**

Route 2, Box 246  
Stroud, OK 74079

**Sac & Fox Nation of Missouri**  
Tribal Council  
Rural Route 1, Box 60  
Reserve, KS 66434-9723  
Phone - 785-742-7471

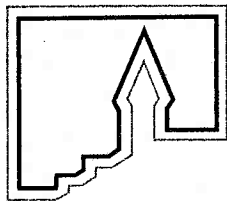
**Sac & Fox of the Mississippi in Iowa**  
349 Meskwaki Road  
Tama, IA 52339-9629  
Phone - 515-484-4678

**Stockbridge-Munsee Tribe**  
N8467 Moh He Con Nuck Rd.  
Bowler, WI 54416  
Phone - 715-793-4111

**United Keetoowah Band of Cherokee Indians in Oklahoma**  
P.O. Box 746  
Tahlequah, OK 74465  
2450 S. Muskogee  
Tahlaquah, OK 74464  
Phone - 918-431-1818

**Wichita and Affiliated Tribes**  
P.O. Box 729  
Anadarko, OK 73005  
Phone - 405-247-2425





AMERICAN  
RESOURCES  
GROUP, LTD.

127 North Washington Street  
Carbondale, Illinois 62901  
Phone: (618) 529-2741  
Fax: (618) 457-5070  
e-mail: [archaeology@argltd.com](mailto:archaeology@argltd.com)

March 1, 2007

Otoe-Missouria Tribe of Oklahoma  
8151 Hwy 177  
Red Rock, OK 74651

Subject: Keystone Pipeline Project, Cushing Extension pursuant to Section 106 of  
the National Historic Preservation Act

To Whom It May Concern:

American Resources Group, Ltd. (ARG), has been requested by ENSR International, Fort Collins, Colorado, to conduct the cultural resources survey of the Kansas segment of the TransCanada Keystone Pipeline Project, Cushing Extension. TransCanada, pending authorization from the U.S. Department of State (DOS), is proposing to construct an approximate 1,870-mile-long crude oil pipeline extending from Hardisty, Alberta, to Patoka, Illinois. More information regarding this project can be obtained by referring to the project website at [www.transcanada.com/keystone](http://www.transcanada.com/keystone).

The Cushing Extension represents an extension of the Keystone Pipeline from a point near the Nebraska-Kansas border to Cushing, Oklahoma (see enclosed map). The Cushing Extension crosses 209.2 miles in Kansas and passes through the counties of Washington, Clay, Dickinson, Marion, Butler, and Cowley.

The purpose of this letter is to provide information on the proposed pipeline project and its location. The DOS, as the lead federal agency, will be responsible for all government-to-government consultation with Native American groups that may have an interest in portions of the proposed pipeline corridor.

A site file search and literature review has shown that the proposed Cushing Extension pipeline corridor does not cross any recognized Native American-owned land in Kansas. However, in Kansas, seven previously recorded archaeological sites are located within the corridor.

Weather permitting, ARG will begin the field investigations in Kansas in February 2007. These investigations will be carried out by two six-person crews employing methods that conform to the Kansas State Historic Preservation Office guidelines. The survey will be conducted within a 300-foot-wide corridor centered on the proposed

# CONFIDENTIAL

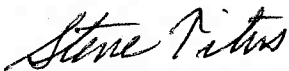
survey will be conducted within a 300-foot-wide corridor centered on the proposed pipeline centerline and will be accomplished using a variety of field techniques including systematic surface survey, systematic shovel testing, systematic walkover survey, and geomorphological and geoarchaeological investigations. All fieldwork will be confined to the area within the 300-foot-wide survey corridor.

If you have any concerns or questions regarding the project, please contact:

Elizabeth A. Orlando, Esq.  
US Department of State  
OES/ENV  
Foreign Affairs Officer  
Telephone: 202-647-4284  
Fax: 202-647-1052

If you are not the appropriate individual to receive this notification, please advise me whom we should contact.

Sincerely,



Steve Titus  
President

Enclosures:

Kansas map of the Keystone Pipeline, Cushing Extension corridor.

cc w/o enclosures:

Kim Munson, ENSR, Anthropologist

Distribution List:

**Cheyenne-Arapaho Tribes of Oklahoma**

Public Information Office  
P.O. Box 38  
Concho, OK 73022-0038  
Phone - 405-262-0345

**Delaware Tribe of Indians**

Dr. Brice Obermeyer  
Dept. of Sociology and Anthropology  
Emporia State University  
Roosevelt Hall, Rm 121  
1200 Commercial, Box 4022  
Emporia, KS 66801

**Iowa Tribe of Kansas & Nebraska**

Joann Comer  
Council Member  
Route 1, Box 58A  
White Cloud, KS 66094 - 9624  
Phone - 785-595-3258

**Iowa Tribe of Oklahoma**  
RR 1, Box 721  
Perkins, OK 74059 – 9599

**Kaw Nation of Oklahoma**  
Drawer 50  
Kaw City, OK 74641  
Phone - 405-269-2552

**Kickapoo Tribe in Kansas**  
Kickapoo of Kansas Tribal Council  
P.O. Box 271  
Horton, KS 66439

**Kickapoo Tribe of Oklahoma**  
P.O. Box 70  
McCloud, OK 74951

**Omaha Tribe of Nebraska**  
Omaha Tribal Council  
P.O. Box 368  
Macy, NE 68039

**Osage Nation of Oklahoma**  
PO Box 53  
627 Grandview  
Pawhuska, OK 74056  
Phone - 918-287-1128

**Otoe-Missouria Tribe of Oklahoma**  
8151 Hwy 177  
Red Rock, OK 74651  
Phone - 580-723-4466

**Pawnee Indian Tribe of Oklahoma**  
P.O. Box 470  
Pawnee, OK 74058  
Phone - 918-762-2541

**Sac & Fox Nation of Oklahoma**

Route 2, Box 246  
Stroud, OK 74079

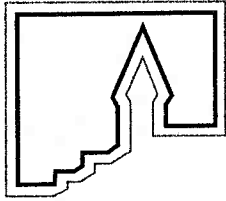
**Sac & Fox Nation of Missouri**  
Tribal Council  
Rural Route 1, Box 60  
Reserve, KS 66434-9723  
Phone - 785-742-7471

**Sac & Fox of the Mississippi in Iowa**  
349 Meskwaki Road  
Tama, IA 52339-9629  
Phone - 515-484-4678

**Stockbridge-Munsee Tribe**  
N8467 Moh He Con Nuck Rd.  
Bowler, WI 54416  
Phone - 715-793-4111

**United Keetoowah Band of Cherokee Indians in Oklahoma**  
P.O. Box 746  
Tahlequah, OK 74465  
2450 S. Muskogee  
Tahlaquah, OK 74464  
Phone - 918-431-1818

**Wichita and Affiliated Tribes**  
P.O. Box 729  
Anadarko, OK 73005  
Phone - 405-247-2425



AMERICAN  
RESOURCES  
GROUP, LTD.

127 North Washington Street  
Carbondale, Illinois 62901  
Phone: (618) 529-2741  
Fax: (618) 457.5070  
e-mail: archaeology@argltd.com

March 1, 2007

Osage Nation of Oklahoma  
627 Grandview  
PO Box 53  
Pawhuska, OK 74056

Subject: Keystone Pipeline Project, Cushing Extension pursuant to Section 106 of  
the National Historic Preservation Act

To Whom It May Concern:

American Resources Group, Ltd. (ARG), has been requested by ENSR International, Fort Collins, Colorado, to conduct the cultural resources survey of the Kansas segment of the TransCanada Keystone Pipeline Project, Cushing Extension. TransCanada, pending authorization from the U.S. Department of State (DOS), is proposing to construct an approximate 1,870-mile-long crude oil pipeline extending from Hardisty, Alberta, to Patoka, Illinois. More information regarding this project can be obtained by referring to the project website at [www.transcanada.com/keystone](http://www.transcanada.com/keystone).

The Cushing Extension represents an extension of the Keystone Pipeline from a point near the Nebraska-Kansas border to Cushing, Oklahoma (see enclosed map). The Cushing Extension crosses 209.2 miles in Kansas and passes through the counties of Washington, Clay, Dickinson, Marion, Butler, and Cowley.

The purpose of this letter is to provide information on the proposed pipeline project and its location. The DOS, as the lead federal agency, will be responsible for all government-to-government consultation with Native American groups that may have an interest in portions of the proposed pipeline corridor.

A site file search and literature review has shown that the proposed Cushing Extension pipeline corridor does not cross any recognized Native American-owned land in Kansas. However, in Kansas, seven previously recorded archaeological sites are located within the corridor.

Weather permitting, ARG will begin the field investigations in Kansas in February 2007. These investigations will be carried out by two six-person crews employing methods that conform to the Kansas State Historic Preservation Office guidelines. The

# CONFIDENTIAL

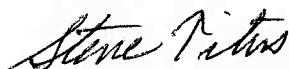
survey will be conducted within a 300-foot-wide corridor centered on the proposed pipeline centerline and will be accomplished using a variety of field techniques including systematic surface survey, systematic shovel testing, systematic walkover survey, and geomorphological and geoarchaeological investigations. All fieldwork will be confined to the area within the 300-foot-wide survey corridor.

If you have any concerns or questions regarding the project, please contact:

Elizabeth A. Orlando, Esq.  
US Department of State  
OES/ENV  
Foreign Affairs Officer  
Telephone: 202-647-4284  
Fax: 202-647-1052

If you are not the appropriate individual to receive this notification, please advise me whom we should contact.

Sincerely,



Steve Titus  
President

Enclosures:

Kansas map of the Keystone Pipeline, Cushing Extension corridor.

cc w/o enclosures:

Kim Munson, ENSR, Anthropologist

Distribution List:

**Cheyenne-Arapaho Tribes of Oklahoma**

Public Information Office  
P.O. Box 38  
Concho, OK 73022-0038  
Phone - 405-262-0345

**Delaware Tribe of Indians**

Dr. Brice Obermeyer  
Dept. of Sociology and Anthropology  
Emporia State University  
Roosevelt Hall, Rm 121  
1200 Commercial, Box 4022  
Emporia, KS 66801

**Iowa Tribe of Kansas & Nebraska**

Joann Comer  
Council Member  
Route 1, Box 58A  
White Cloud, KS 66094 - 9624  
Phone - 785-595-3258

**Iowa Tribe of Oklahoma**  
RR 1, Box 721  
Perkins, OK 74059 – 9599

**Kaw Nation of Oklahoma**  
Drawer 50  
Kaw City, OK 74641  
Phone - 405-269-2552

**Kickapoo Tribe in Kansas**  
Kickapoo of Kansas Tribal Council  
P.O. Box 271  
Horton, KS 66439

**Kickapoo Tribe of Oklahoma**  
P.O. Box 70  
McCloud, OK 74951

**Omaha Tribe of Nebraska**  
Omaha Tribal Council  
P.O. Box 368  
Macy, NE 68039

**Osage Nation of Oklahoma**  
PO Box 53  
627 Grandview  
Pawhuska, OK 74056  
Phone - 918-287-1128

**Otoe-Missouria Tribe of Oklahoma**  
8151 Hwy 177  
Red Rock, OK 74651  
Phone - 580-723-4466

**Pawnee Indian Tribe of Oklahoma**  
P.O. Box 470  
Pawnee, OK 74058  
Phone - 918-762-2541

**Sac & Fox Nation of Oklahoma**

Route 2, Box 246  
Stroud, OK 74079

**Sac & Fox Nation of Missouri**  
Tribal Council  
Rural Route 1, Box 60  
Reserve, KS 66434-9723  
Phone - 785-742-7471

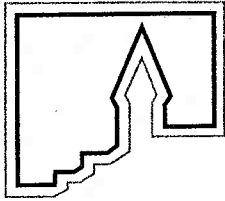
**Sac & Fox of the Mississippi in Iowa**  
349 Meskwaki Road  
Tama, IA 52339-9629  
Phone - 515-484-4678

**Stockbridge-Munsee Tribe**  
N8467 Moh He Con Nuck Rd.  
Bowler, WI 54416  
Phone - 715-793-4111

**United Keetoowah Band of Cherokee Indians in Oklahoma**  
P.O. Box 746  
Tahlequah, OK 74465  
2450 S. Muskogee  
Tahlaquah, OK 74464  
Phone - 918-431-1818

**Wichita and Affiliated Tribes**  
P.O. Box 729  
Anadarko, OK 73005  
Phone - 405-247-2425





AMERICAN  
RESOURCES  
GROUP, LTD.

127 North Washington Street  
Carbondale, Illinois 62901  
Phone: (618) 529-2741  
Fax: (618) 457.5070  
e-mail: [archaeology@argltd.com](mailto:archaeology@argltd.com)

March 1, 2007

Omaha Tribe of Nebraska  
Omaha Tribal Council  
PO Box 368  
Macy, NE 68039

Subject: Keystone Pipeline Project, Cushing Extension pursuant to Section 106 of the National Historic Preservation Act

To Whom It May Concern:

American Resources Group, Ltd. (ARG), has been requested by ENSR International, Fort Collins, Colorado, to conduct the cultural resources survey of the Kansas segment of the TransCanada Keystone Pipeline Project, Cushing Extension. TransCanada, pending authorization from the U.S. Department of State (DOS), is proposing to construct an approximate 1,870-mile-long crude oil pipeline extending from Hardisty, Alberta, to Patoka, Illinois. More information regarding this project can be obtained by referring to the project website at [www.transcanada.com/keystone](http://www.transcanada.com/keystone).

The Cushing Extension represents an extension of the Keystone Pipeline from a point near the Nebraska-Kansas border to Cushing, Oklahoma (see enclosed map). The Cushing Extension crosses 209.2 miles in Kansas and passes through the counties of Washington, Clay, Dickinson, Marion, Butler, and Cowley.

The purpose of this letter is to provide information on the proposed pipeline project and its location. The DOS, as the lead federal agency, will be responsible for all government-to-government consultation with Native American groups that may have an interest in portions of the proposed pipeline corridor.

A site file search and literature review has shown that the proposed Cushing Extension pipeline corridor does not cross any recognized Native American-owned land in Kansas. However, in Kansas, seven previously recorded archaeological sites are located within the corridor.

Weather permitting, ARG will begin the field investigations in Kansas in February 2007. These investigations will be carried out by two six-person crews employing methods that conform to the Kansas State Historic Preservation Office guidelines. The

# CONFIDENTIAL

survey will be conducted within a 300-foot-wide corridor centered on the proposed pipeline centerline and will be accomplished using a variety of field techniques including systematic surface survey, systematic shovel testing, systematic walkover survey, and geomorphological and geoarchaeological investigations. All fieldwork will be confined to the area within the 300-foot-wide survey corridor.

If you have any concerns or questions regarding the project, please contact:

Elizabeth A. Orlando, Esq.  
US Department of State  
OES/ENV  
Foreign Affairs Officer  
Telephone: 202-647-4284  
Fax: 202-647-1052

If you are not the appropriate individual to receive this notification, please advise me whom we should contact.

Sincerely,



Steve Titus  
President

Enclosures:

Kansas map of the Keystone Pipeline, Cushing Extension corridor.

cc w/o enclosures:

Kim Munson, ENSR, Anthropologist

Distribution List:

**Cheyenne-Arapaho Tribes of Oklahoma**

Public Information Office  
P.O. Box 38  
Concho, OK 73022-0038  
Phone - 405-262-0345

**Delaware Tribe of Indians**

Dr. Brice Obermeyer  
Dept. of Sociology and Anthropology  
Emporia State University  
Roosevelt Hall, Rm 121  
1200 Commercial, Box 4022  
Emporia, KS 66801

**Iowa Tribe of Kansas & Nebraska**

Joann Comer  
Council Member  
Route 1, Box 58A  
White Cloud, KS 66094 - 9624  
Phone - 785-595-3258

**Iowa Tribe of Oklahoma**  
RR 1, Box 721  
Perkins, OK 74059 – 9599

**Kaw Nation of Oklahoma**  
Drawer 50  
Kaw City, OK 74641  
Phone - 405-269-2552

**Kickapoo Tribe in Kansas**  
Kickapoo of Kansas Tribal Council  
P.O. Box 271  
Horton, KS 66439

**Kickapoo Tribe of Oklahoma**  
P.O. Box 70  
McCloud, OK 74951

**Omaha Tribe of Nebraska**  
Omaha Tribal Council  
P.O. Box 368  
Macy, NE 68039

**Osage Nation of Oklahoma**  
PO Box 53  
627 Grandview  
Pawhuska, OK 74056  
Phone - 918-287-1128

**Otoe-Missouria Tribe of Oklahoma**  
8151 Hwy 177  
Red Rock, OK 74651  
Phone - 580-723-4466

**Pawnee Indian Tribe of Oklahoma**  
P.O. Box 470  
Pawnee, OK 74058  
Phone - 918-762-2541

**Sac & Fox Nation of Oklahoma**

Route 2, Box 246  
Stroud, OK 74079

**Sac & Fox Nation of Missouri**

Tribal Council  
Rural Route 1, Box 60  
Reserve, KS 66434-9723  
Phone - 785-742-7471

**Sac & Fox of the Mississippi in Iowa**

349 Meskwaki Road  
Tama, IA 52339-9629  
Phone - 515-484-4678

**Stockbridge-Munsee Tribe**

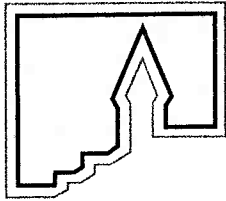
N8467 Moh He Con Nuck Rd.  
Bowler, WI 54416  
Phone - 715-793-4111

**United Keetoowah Band of Cherokee Indians in Oklahoma**

P.O. Box 746  
Tahlequah, OK 74465  
2450 S. Muskogee  
Tahlaquah, OK 74464  
Phone - 918-431-1818

**Wichita and Affiliated Tribes**

P.O. Box 729  
Anadarko, OK 73005  
Phone - 405-247-2425



AMERICAN  
RESOURCES  
GROUP, LTD.

127 North Washington Street  
Carbondale, Illinois 62901  
Phone: (618) 529-2741  
Fax: (618) 457.5070  
e-mail: archaeology@argltd.com

March 1, 2007

Kickapoo Tribe of Oklahoma  
PO Box 70  
McCloud, OK 74951

Subject: Keystone Pipeline Project, Cushing Extension pursuant to Section 106 of  
the National Historic Preservation Act

To Whom It May Concern:

American Resources Group, Ltd. (ARG), has been requested by ENSR International, Fort Collins, Colorado, to conduct the cultural resources survey of the Kansas segment of the TransCanada Keystone Pipeline Project, Cushing Extension. TransCanada, pending authorization from the U.S. Department of State (DOS), is proposing to construct an approximate 1,870-mile-long crude oil pipeline extending from Hardisty, Alberta, to Patoka, Illinois. More information regarding this project can be obtained by referring to the project website at [www.transcanada.com/keystone](http://www.transcanada.com/keystone).

The Cushing Extension represents an extension of the Keystone Pipeline from a point near the Nebraska-Kansas border to Cushing, Oklahoma (see enclosed map). The Cushing Extension crosses 209.2 miles in Kansas and passes through the counties of Washington, Clay, Dickinson, Marion, Butler, and Cowley.

The purpose of this letter is to provide information on the proposed pipeline project and its location. The DOS, as the lead federal agency, will be responsible for all government-to-government consultation with Native American groups that may have an interest in portions of the proposed pipeline corridor.

A site file search and literature review has shown that the proposed Cushing Extension pipeline corridor does not cross any recognized Native American-owned land in Kansas. However, in Kansas, seven previously recorded archaeological sites are located within the corridor.

Weather permitting, ARG will begin the field investigations in Kansas in February 2007. These investigations will be carried out by two six-person crews employing methods that conform to the Kansas State Historic Preservation Office guidelines. The survey will be conducted within a 300-foot-wide corridor centered on the proposed

# CONFIDENTIAL

survey will be conducted within a 300-foot-wide corridor centered on the proposed pipeline centerline and will be accomplished using a variety of field techniques including systematic surface survey, systematic shovel testing, systematic walkover survey, and geomorphological and geoarchaeological investigations. All fieldwork will be confined to the area within the 300-foot-wide survey corridor.

If you have any concerns or questions regarding the project, please contact:

Elizabeth A. Orlando, Esq.  
US Department of State  
OES/ENV  
Foreign Affairs Officer  
Telephone: 202-647-4284  
Fax: 202-647-1052

If you are not the appropriate individual to receive this notification, please advise me whom we should contact.

Sincerely,



Steve Titus  
President

Enclosures:

Kansas map of the Keystone Pipeline, Cushing Extension corridor.

cc w/o enclosures:

Kim Munson, ENSR, Anthropologist

Distribution List:

**Cheyenne-Arapaho Tribes of Oklahoma**

Public Information Office  
P.O. Box 38  
Concho, OK 73022-0038  
Phone - 405-262-0345

**Delaware Tribe of Indians**

Dr. Brice Obermeyer  
Dept. of Sociology and Anthropology  
Emporia State University  
Roosevelt Hall, Rm 121  
1200 Commercial, Box 4022  
Emporia, KS 66801

**Iowa Tribe of Kansas & Nebraska**

Joann Comer  
Council Member  
Route 1, Box 58A  
White Cloud, KS 66094 - 9624  
Phone - 785-595-3258

**Iowa Tribe of Oklahoma**  
RR 1, Box 721  
Perkins, OK 74059 – 9599

**Kaw Nation of Oklahoma**  
Drawer 50  
Kaw City, OK 74641  
Phone - 405-269-2552

**Kickapoo Tribe in Kansas**  
Kickapoo of Kansas Tribal Council  
P.O. Box 271  
Horton, KS 66439

**Kickapoo Tribe of Oklahoma**  
P.O. Box 70  
McCloud, OK 74951

**Omaha Tribe of Nebraska**  
Omaha Tribal Council  
P.O. Box 368  
Macy, NE 68039

**Osage Nation of Oklahoma**  
PO Box 53  
627 Grandview  
Pawhuska, OK 74056  
Phone - 918-287-1128

**Otoe-Missouria Tribe of Oklahoma**  
8151 Hwy 177  
Red Rock, OK 74651  
Phone - 580-723-4466

**Pawnee Indian Tribe of Oklahoma**  
P.O. Box 470  
Pawnee, OK 74058  
Phone - 918-762-2541

**Sac & Fox Nation of Oklahoma**

Route 2, Box 246  
Stroud, OK 74079

**Sac & Fox Nation of Missouri**  
Tribal Council  
Rural Route 1, Box 60  
Reserve, KS 66434-9723  
Phone - 785-742-7471

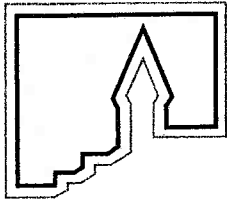
**Sac & Fox of the Mississippi in Iowa**  
349 Meskwaki Road  
Tama, IA 52339-9629  
Phone - 515-484-4678

**Stockbridge-Munsee Tribe**  
N8467 Moh He Con Nuck Rd.  
Bowler, WI 54416  
Phone - 715-793-4111

**United Keetoowah Band of Cherokee Indians in Oklahoma**  
P.O. Box 746  
Tahlequah, OK 74465  
2450 S. Muskogee  
Tahlaquah, OK 74464  
Phone - 918-431-1818

**Wichita and Affiliated Tribes**  
P.O. Box 729  
Anadarko, OK 73005  
Phone - 405-247-2425





AMERICAN  
RESOURCES  
GROUP, LTD.

127 North Washington Street  
Carbondale, Illinois 62901  
Phone: (618) 529-2741  
Fax: (618) 457.5070  
e-mail: [archaeology@argltd.com](mailto:archaeology@argltd.com)

March 1, 2007

Kickapoo Tribe in Kansas  
Kickapoo of Kansas Tribal Council  
PO Box 271  
Horton, KS 66439

Subject: Keystone Pipeline Project, Cushing Extension pursuant to Section 106 of  
the National Historic Preservation Act

To Whom It May Concern:

American Resources Group, Ltd. (ARG), has been requested by ENSR International, Fort Collins, Colorado, to conduct the cultural resources survey of the Kansas segment of the TransCanada Keystone Pipeline Project, Cushing Extension. TransCanada, pending authorization from the U.S. Department of State (DOS), is proposing to construct an approximate 1,870-mile-long crude oil pipeline extending from Hardisty, Alberta, to Patoka, Illinois. More information regarding this project can be obtained by referring to the project website at [www.transcanada.com/keystone](http://www.transcanada.com/keystone).

The Cushing Extension represents an extension of the Keystone Pipeline from a point near the Nebraska-Kansas border to Cushing, Oklahoma (see enclosed map). The Cushing Extension crosses 209.2 miles in Kansas and passes through the counties of Washington, Clay, Dickinson, Marion, Butler, and Cowley.

The purpose of this letter is to provide information on the proposed pipeline project and its location. The DOS, as the lead federal agency, will be responsible for all government-to-government consultation with Native American groups that may have an interest in portions of the proposed pipeline corridor.

A site file search and literature review has shown that the proposed Cushing Extension pipeline corridor does not cross any recognized Native American-owned land in Kansas. However, in Kansas, seven previously recorded archaeological sites are located within the corridor.

Weather permitting, ARG will begin the field investigations in Kansas in February 2007. These investigations will be carried out by two six-person crews employing methods that conform to the Kansas State Historic Preservation Office guidelines. The

# CONFIDENTIAL

survey will be conducted within a 300-foot-wide corridor centered on the proposed pipeline centerline and will be accomplished using a variety of field techniques including systematic surface survey, systematic shovel testing, systematic walkover survey, and geomorphological and geoarchaeological investigations. All fieldwork will be confined to the area within the 300-foot-wide survey corridor.

If you have any concerns or questions regarding the project, please contact:

Elizabeth A. Orlando, Esq.  
US Department of State  
OES/ENV  
Foreign Affairs Officer  
Telephone: 202-647-4284  
Fax: 202-647-1052

If you are not the appropriate individual to receive this notification, please advise me whom we should contact.

Sincerely,



Steve Titus  
President

Enclosures:

Kansas map of the Keystone Pipeline, Cushing Extension corridor.

cc w/o enclosures:

Kim Munson, ENSR, Anthropologist

Distribution List:

**Cheyenne-Arapaho Tribes of Oklahoma**

Public Information Office  
P.O. Box 38  
Concho, OK 73022-0038  
Phone - 405-262-0345

**Delaware Tribe of Indians**

Dr. Brice Obermeyer  
Dept. of Sociology and Anthropology  
Emporia State University  
Roosevelt Hall, Rm 121  
1200 Commercial, Box 4022  
Emporia, KS 66801

**Iowa Tribe of Kansas & Nebraska**

Joann Comer  
Council Member  
Route 1, Box 58A  
White Cloud, KS 66094 - 9624  
Phone - 785-595-3258

**Iowa Tribe of Oklahoma**  
RR 1, Box 721  
Perkins, OK 74059 – 9599

**Kaw Nation of Oklahoma**  
Drawer 50  
Kaw City, OK 74641  
Phone - 405-269-2552

**Kickapoo Tribe in Kansas**  
Kickapoo of Kansas Tribal Council  
P.O. Box 271  
Horton, KS 66439

**Kickapoo Tribe of Oklahoma**  
P.O. Box 70  
McCloud, OK 74951

**Omaha Tribe of Nebraska**  
Omaha Tribal Council  
P.O. Box 368  
Macy, NE 68039

**Osage Nation of Oklahoma**  
PO Box 53  
627 Grandview  
Pawhuska, OK 74056  
Phone - 918-287-1128

**Otoe-Missouria Tribe of Oklahoma**  
8151 Hwy 177  
Red Rock, OK 74651  
Phone - 580-723-4466

**Pawnee Indian Tribe of Oklahoma**  
P.O. Box 470  
Pawnee, OK 74058  
Phone - 918-762-2541

**Sac & Fox Nation of Oklahoma**

Route 2, Box 246  
Stroud, OK 74079

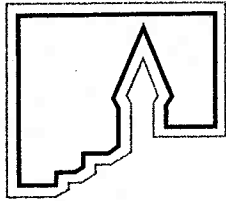
**Sac & Fox Nation of Missouri**  
Tribal Council  
Rural Route 1, Box 60  
Reserve, KS 66434-9723  
Phone - 785-742-7471

**Sac & Fox of the Mississippi in Iowa**  
349 Meskwaki Road  
Tama, IA 52339-9629  
Phone - 515-484-4678

**Stockbridge-Munsee Tribe**  
N8467 Moh He Con Nuck Rd.  
Bowler, WI 54416  
Phone - 715-793-4111

**United Keetoowah Band of Cherokee Indians in Oklahoma**  
P.O. Box 746  
Tahlequah, OK 74465  
2450 S. Muskogee  
Tahlaquah, OK 74464  
Phone - 918-431-1818

**Wichita and Affiliated Tribes**  
P.O. Box 729  
Anadarko, OK 73005  
Phone - 405-247-2425



AMERICAN  
RESOURCES  
GROUP, LTD.

127 North Washington Street  
Carbondale, Illinois 62901  
Phone: (618) 529-2741  
Fax: (618) 457.5070  
e-mail: archaeology@argltd.com

March 1, 2007

Kaw Nation of Oklahoma  
Drawer 50  
Kaw City, OK 74641

Subject: Keystone Pipeline Project, Cushing Extension pursuant to Section 106 of  
the National Historic Preservation Act

To Whom It May Concern:

American Resources Group, Ltd. (ARG), has been requested by ENSR International, Fort Collins, Colorado, to conduct the cultural resources survey of the Kansas segment of the TransCanada Keystone Pipeline Project, Cushing Extension. TransCanada, pending authorization from the U.S. Department of State (DOS), is proposing to construct an approximate 1,870-mile-long crude oil pipeline extending from Hardisty, Alberta, to Patoka, Illinois. More information regarding this project can be obtained by referring to the project website at [www.transcanada.com/keystone](http://www.transcanada.com/keystone).

The Cushing Extension represents an extension of the Keystone Pipeline from a point near the Nebraska-Kansas border to Cushing, Oklahoma (see enclosed map). The Cushing Extension crosses 209.2 miles in Kansas and passes through the counties of Washington, Clay, Dickinson, Marion, Butler, and Cowley.

The purpose of this letter is to provide information on the proposed pipeline project and its location. The DOS, as the lead federal agency, will be responsible for all government-to-government consultation with Native American groups that may have an interest in portions of the proposed pipeline corridor.

A site file search and literature review has shown that the proposed Cushing Extension pipeline corridor does not cross any recognized Native American-owned land in Kansas. However, in Kansas, seven previously recorded archaeological sites are located within the corridor.

Weather permitting, ARG will begin the field investigations in Kansas in February 2007. These investigations will be carried out by two six-person crews employing methods that conform to the Kansas State Historic Preservation Office guidelines. The survey will be conducted within a 300-foot-wide corridor centered on the proposed

# CONFIDENTIAL

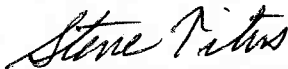
survey will be conducted within a 300-foot-wide corridor centered on the proposed pipeline centerline and will be accomplished using a variety of field techniques including systematic surface survey, systematic shovel testing, systematic walkover survey, and geomorphological and geoarchaeological investigations. All fieldwork will be confined to the area within the 300-foot-wide survey corridor.

If you have any concerns or questions regarding the project, please contact:

Elizabeth A. Orlando, Esq.  
US Department of State  
OES/ENV  
Foreign Affairs Officer  
Telephone: 202-647-4284  
Fax: 202-647-1052

If you are not the appropriate individual to receive this notification, please advise me whom we should contact.

Sincerely,



Steve Titus  
President

Enclosures:

Kansas map of the Keystone Pipeline, Cushing Extension corridor.

cc w/o enclosures:

Kim Munson, ENSR, Anthropologist

Distribution List:

**Cheyenne-Arapaho Tribes of Oklahoma**

Public Information Office  
P.O. Box 38  
Concho, OK 73022-0038  
Phone - 405-262-0345

**Delaware Tribe of Indians**

Dr. Brice Obermeyer  
Dept. of Sociology and Anthropology  
Emporia State University  
Roosevelt Hall, Rm 121  
1200 Commercial, Box 4022  
Emporia, KS 66801

**Iowa Tribe of Kansas & Nebraska**

Joann Comer  
Council Member  
Route 1, Box 58A  
White Cloud, KS 66094 - 9624  
Phone - 785-595-3258

**Iowa Tribe of Oklahoma**  
RR 1, Box 721  
Perkins, OK 74059 – 9599

**Kaw Nation of Oklahoma**  
Drawer 50  
Kaw City, OK 74641  
Phone - 405-269-2552

**Kickapoo Tribe in Kansas**  
Kickapoo of Kansas Tribal Council  
P.O. Box 271  
Horton, KS 66439

**Kickapoo Tribe of Oklahoma**  
P.O. Box 70  
McCloud, OK 74951

**Omaha Tribe of Nebraska**  
Omaha Tribal Council  
P.O. Box 368  
Macy, NE 68039

**Osage Nation of Oklahoma**  
PO Box 53  
627 Grandview  
Pawhuska, OK 74056  
Phone - 918-287-1128

**Otoe-Missouria Tribe of Oklahoma**  
8151 Hwy 177  
Red Rock, OK 74651  
Phone - 580-723-4466

**Pawnee Indian Tribe of Oklahoma**  
P.O. Box 470  
Pawnee, OK 74058  
Phone - 918-762-2541

**Sac & Fox Nation of Oklahoma**

Route 2, Box 246  
Stroud, OK 74079

**Sac & Fox Nation of Missouri**  
Tribal Council  
Rural Route 1, Box 60  
Reserve, KS 66434-9723  
Phone - 785-742-7471

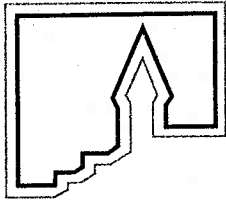
**Sac & Fox of the Mississippi in Iowa**  
349 Meskwaki Road  
Tama, IA 52339-9629  
Phone - 515-484-4678

**Stockbridge-Munsee Tribe**  
N8467 Moh He Con Nuck Rd.  
Bowler, WI 54416  
Phone - 715-793-4111

**United Keetoowah Band of Cherokee Indians in Oklahoma**  
P.O. Box 746  
Tahlequah, OK 74465  
2450 S. Muskogee  
Tahlaquah, OK 74464  
Phone - 918-431-1818

**Wichita and Affiliated Tribes**  
P.O. Box 729  
Anadarko, OK 73005  
Phone - 405-247-2425





AMERICAN  
RESOURCES  
GROUP, LTD.

127 North Washington Street  
Carbondale, Illinois 62901  
Phone: (618) 529-2741  
Fax: (618) 457.5070  
e-mail: [archaeology@argltd.com](mailto:archaeology@argltd.com)

March 1, 2007

Iowa Tribe of Oklahoma  
RR 1 Box 721  
Perkins, OK 74059

Subject: Keystone Pipeline Project, Cushing Extension pursuant to Section 106 of  
the National Historic Preservation Act

To Whom It May Concern:

American Resources Group, Ltd. (ARG), has been requested by ENSR International, Fort Collins, Colorado, to conduct the cultural resources survey of the Kansas segment of the TransCanada Keystone Pipeline Project, Cushing Extension. TransCanada, pending authorization from the U.S. Department of State (DOS), is proposing to construct an approximate 1,870-mile-long crude oil pipeline extending from Hardisty, Alberta, to Patoka, Illinois. More information regarding this project can be obtained by referring to the project website at [www.transcanada.com/keystone](http://www.transcanada.com/keystone).

The Cushing Extension represents an extension of the Keystone Pipeline from a point near the Nebraska-Kansas border to Cushing, Oklahoma (see enclosed map). The Cushing Extension crosses 209.2 miles in Kansas and passes through the counties of Washington, Clay, Dickinson, Marion, Butler, and Cowley.

The purpose of this letter is to provide information on the proposed pipeline project and its location. The DOS, as the lead federal agency, will be responsible for all government-to-government consultation with Native American groups that may have an interest in portions of the proposed pipeline corridor.

A site file search and literature review has shown that the proposed Cushing Extension pipeline corridor does not cross any recognized Native American-owned land in Kansas. However, in Kansas, seven previously recorded archaeological sites are located within the corridor.

Weather permitting, ARG will begin the field investigations in Kansas in February 2007. These investigations will be carried out by two six-person crews employing methods that conform to the Kansas State Historic Preservation Office guidelines. The survey will be conducted within a 300-foot-wide corridor centered on the proposed

# CONFIDENTIAL

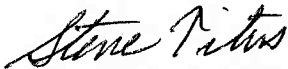
survey will be conducted within a 300-foot-wide corridor centered on the proposed pipeline centerline and will be accomplished using a variety of field techniques including systematic surface survey, systematic shovel testing, systematic walkover survey, and geomorphological and geoarchaeological investigations. All fieldwork will be confined to the area within the 300-foot-wide survey corridor.

If you have any concerns or questions regarding the project, please contact:

Elizabeth A. Orlando, Esq.  
US Department of State  
OES/ENV  
Foreign Affairs Officer  
Telephone: 202-647-4284  
Fax: 202-647-1052

If you are not the appropriate individual to receive this notification, please advise me whom we should contact.

Sincerely,



Steve Titus  
President

Enclosures:

Kansas map of the Keystone Pipeline, Cushing Extension corridor.

cc w/o enclosures:

Kim Munson, ENSR, Anthropologist

Distribution List:

**Cheyenne-Arapaho Tribes of Oklahoma**

Public Information Office  
P.O. Box 38  
Concho, OK 73022-0038  
Phone - 405-262-0345

**Delaware Tribe of Indians**

Dr. Brice Obermeyer  
Dept. of Sociology and Anthropology  
Emporia State University  
Roosevelt Hall, Rm 121  
1200 Commercial, Box 4022  
Emporia, KS 66801

**Iowa Tribe of Kansas & Nebraska**

Joann Comer  
Council Member  
Route 1, Box 58A  
White Cloud, KS 66094 - 9624  
Phone - 785-595-3258

**Iowa Tribe of Oklahoma**  
RR 1, Box 721  
Perkins, OK 74059 – 9599

**Kaw Nation of Oklahoma**  
Drawer 50  
Kaw City, OK 74641  
Phone - 405-269-2552

**Kickapoo Tribe in Kansas**  
Kickapoo of Kansas Tribal Council  
P.O. Box 271  
Horton, KS 66439

**Kickapoo Tribe of Oklahoma**  
P.O. Box 70  
McCloud, OK 74951

**Omaha Tribe of Nebraska**  
Omaha Tribal Council  
P.O. Box 368  
Macy, NE 68039

**Osage Nation of Oklahoma**  
PO Box 53  
627 Grandview  
Pawhuska, OK 74056  
Phone - 918-287-1128

**Otoe-Missouria Tribe of Oklahoma**  
8151 Hwy 177  
Red Rock, OK 74651  
Phone - 580-723-4466

**Pawnee Indian Tribe of Oklahoma**  
P.O. Box 470  
Pawnee, OK 74058  
Phone - 918-762-2541

**Sac & Fox Nation of Oklahoma**

Route 2, Box 246  
Stroud, OK 74079

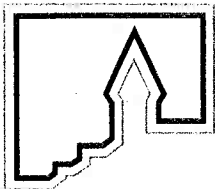
**Sac & Fox Nation of Missouri**  
Tribal Council  
Rural Route 1, Box 60  
Reserve, KS 66434-9723  
Phone - 785-742-7471

**Sac & Fox of the Mississippi in Iowa**  
349 Meskwaki Road  
Tama, IA 52339-9629  
Phone - 515-484-4678

**Stockbridge-Munsee Tribe**  
N8467 Moh He Con Nuck Rd.  
Bowler, WI 54416  
Phone - 715-793-4111

**United Keetoowah Band of Cherokee Indians in Oklahoma**  
P.O. Box 746  
Tahlequah, OK 74465  
2450 S. Muskogee  
Tahlaquah, OK 74464  
Phone - 918-431-1818

**Wichita and Affiliated Tribes**  
P.O. Box 729  
Anadarko, OK 73005  
Phone - 405-247-2425



**AMERICAN  
RESOURCES  
GROUP, LTD.**

March 1, 2007

127 North Washington  
Carbondale, IL 62901  
Phone 618/529-2741  
Fax 618/457-5070  
e-mail: [arg@midwest.net](mailto:arg@midwest.net)

Cheyenne-Arapaho Tribes of Oklahoma  
Public Information Office  
PO Box 38  
Concho, OK 73022

Subject: Keystone Pipeline Project, Cushing Extension pursuant to Section 106 of  
the National Historic Preservation Act

To Whom It May Concern:

American Resources Group, Ltd. (ARG), has been requested by ENSR International, Fort Collins, Colorado, to conduct the cultural resources survey of the Kansas segment of the TransCanada Keystone Pipeline Project, Cushing Extension. TransCanada, pending authorization from the U.S. Department of State (DOS), is proposing to construct an approximate 1,870-mile-long crude oil pipeline extending from Hardisty, Alberta, to Patoka, Illinois. More information regarding this project can be obtained by referring to the project website at [www.transcanada.com/keystone](http://www.transcanada.com/keystone).

The Cushing Extension represents an extension of the Keystone Pipeline from a point near the Nebraska-Kansas border to Cushing, Oklahoma (see enclosed map). The Cushing Extension crosses 209.2 miles in Kansas and passes through the counties of Washington, Clay, Dickinson, Marion, Butler, and Cowley.

The purpose of this letter is to provide information on the proposed pipeline project and its location. The DOS, as the lead federal agency, will be responsible for all government-to-government consultation with Native American groups that may have an interest in portions of the proposed pipeline corridor.

A site file search and literature review has shown that the proposed Cushing Extension pipeline corridor does not cross any recognized Native American-owned land in Kansas. However, in Kansas, seven previously recorded archaeological sites are located within the corridor.

Weather permitting, ARG will begin the field investigations in Kansas in February 2007. These investigations will be carried out by two six-person crews employing methods that conform to the Kansas State Historic Preservation Office guidelines. The

# CONFIDENTIAL

survey will be conducted within a 300-foot-wide corridor centered on the proposed pipeline centerline and will be accomplished using a variety of field techniques including systematic surface survey, systematic shovel testing, systematic walkover survey, and geomorphological and geoarchaeological investigations. All fieldwork will be confined to the area within the 300-foot-wide survey corridor.

If you have any concerns or questions regarding the project, please contact:

Elizabeth A. Orlando, Esq.  
US Department of State  
OES/ENV  
Foreign Affairs Officer  
Telephone: 202-647-4284  
Fax: 202-647-1052

If you are not the appropriate individual to receive this notification, please advise me whom we should contact.

Sincerely,



Steve Titus  
President

Enclosures:

Kansas map of the Keystone Pipeline, Cushing Extension corridor.

cc w/o enclosures:

Kim Munson, ENSR, Anthropologist

Distribution List:

**Cheyenne-Arapaho Tribes of Oklahoma**

Public Information Office  
P.O. Box 38  
Concho, OK 73022-0038  
Phone - 405-262-0345

**Delaware Tribe of Indians**

Dr. Brice Obermeyer  
Dept. of Sociology and Anthropology  
Emporia State University  
Roosevelt Hall, Rm 121  
1200 Commercial, Box 4022  
Emporia, KS 66801

**Iowa Tribe of Kansas & Nebraska**

Joann Comer  
Council Member  
Route 1, Box 58A  
White Cloud, KS 66094 - 9624  
Phone - 785-595-3258

**Iowa Tribe of Oklahoma**  
RR 1, Box 721  
Perkins, OK 74059 – 9599

**Kaw Nation of Oklahoma**  
Drawer 50  
Kaw City, OK 74641  
Phone - 405-269-2552

**Kickapoo Tribe in Kansas**  
Kickapoo of Kansas Tribal Council  
P.O. Box 271  
Horton, KS 66439

**Kickapoo Tribe of Oklahoma**  
P.O. Box 70  
McCloud, OK 74951

**Omaha Tribe of Nebraska**  
Omaha Tribal Council  
P.O. Box 368  
Macy, NE 68039

**Osage Nation of Oklahoma**  
PO Box 53  
627 Grandview  
Pawhuska, OK 74056  
Phone - 918-287-1128

**Otoe-Missouria Tribe of Oklahoma**  
8151 Hwy 177  
Red Rock, OK 74651  
Phone - 580-723-4466

**Pawnee Indian Tribe of Oklahoma**  
P.O. Box 470  
Pawnee, OK 74058  
Phone - 918-762-2541

**Sac & Fox Nation of Oklahoma**

Route 2, Box 246  
Stroud, OK 74079

**Sac & Fox Nation of Missouri**  
Tribal Council  
Rural Route 1, Box 60  
Reserve, KS 66434-9723  
Phone - 785-742-7471

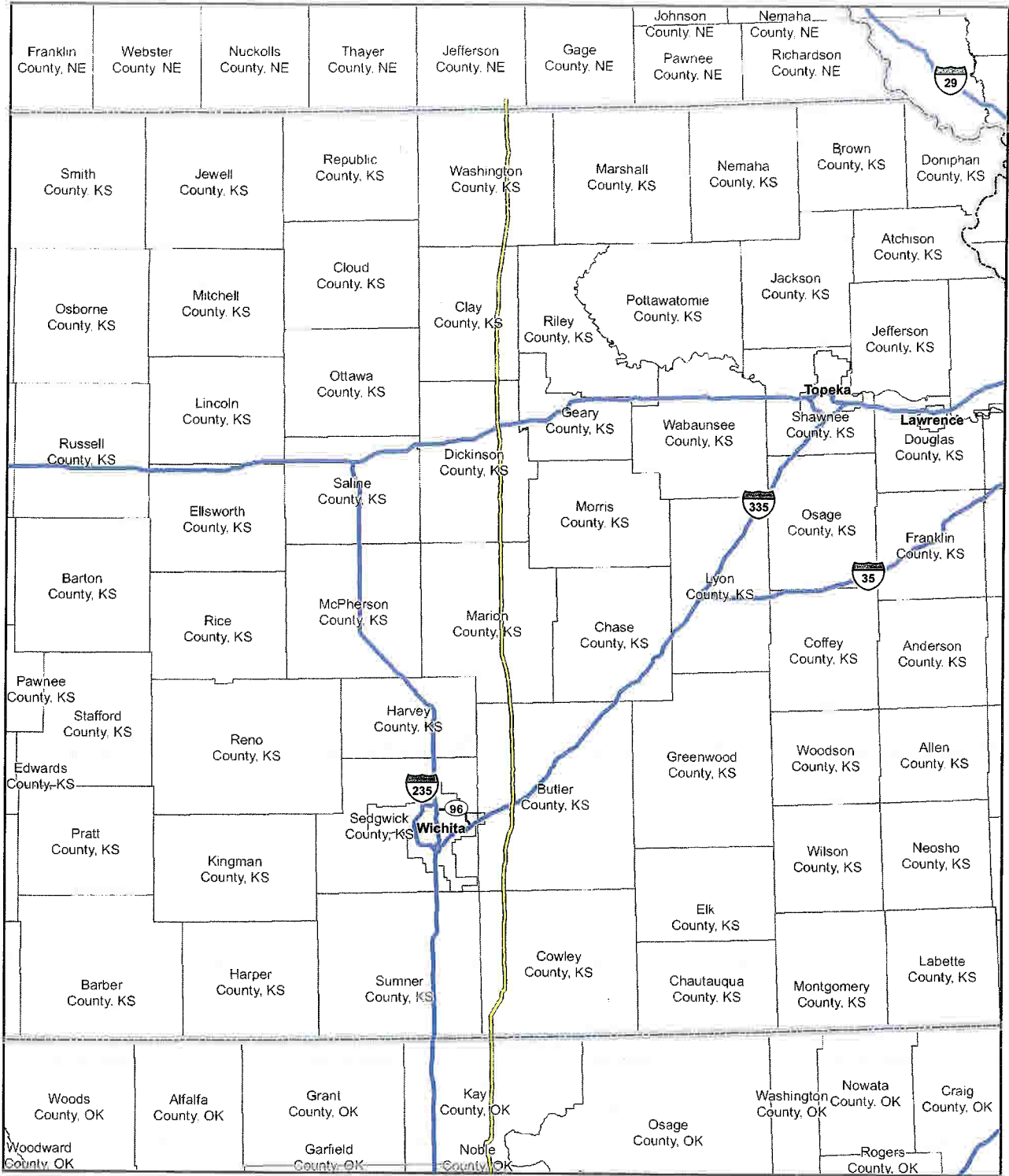
**Sac & Fox of the Mississippi in Iowa**  
349 Meskwaki Road  
Tama, IA 52339-9629  
Phone - 515-484-4678

**Stockbridge-Munsee Tribe**  
N8467 Moh He Con Nuck Rd.  
Bowler, WI 54416  
Phone - 715-793-4111


**United Keetoowah Band of Cherokee Indians in Oklahoma**  
P.O. Box 746  
Tahlequah, OK 74465  
2450 S. Muskogee  
Tahlaquah, OK 74464  
Phone - 918-431-1818

**Wichita and Affiliated Tribes**  
P.O. Box 729  
Anadarko, OK 73005  
Phone - 405-247-2425






**Legend**

 Proposed Cushing Extension

**Keystone Pipeline Project**

**Cushing Extension  
- Kansas -**



1:2,000,000

