

EXHIBIT 1

EXHIBIT A53

Twin Brooks

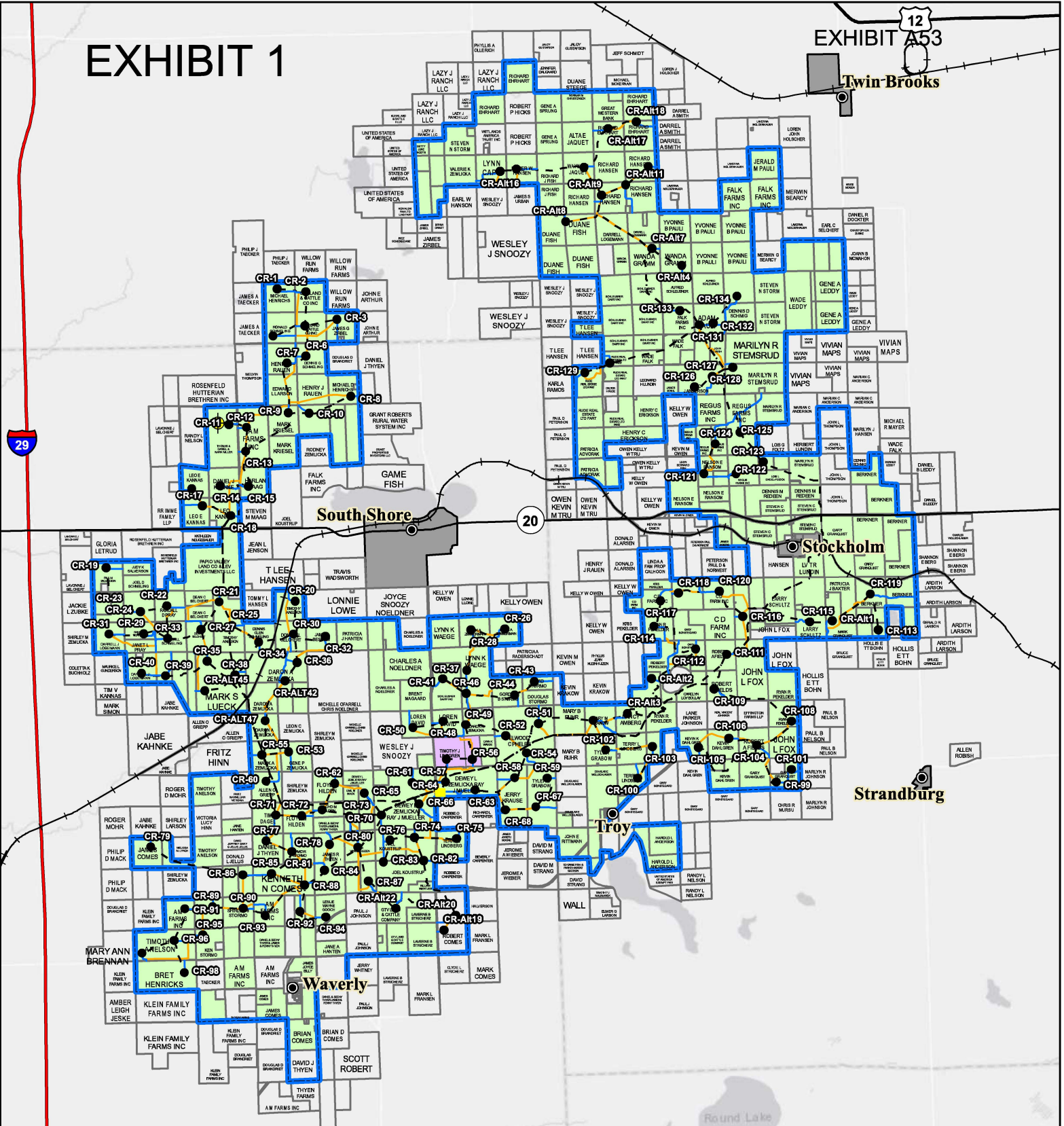
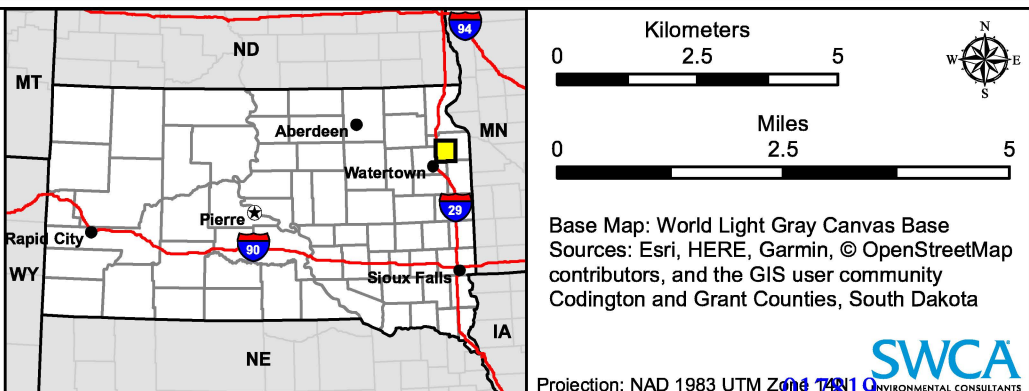
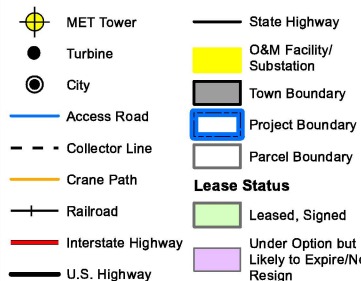


Figure 3a. Project Map

Crowned Ridge Wind Farm



Base Map: World Light Gray Canvas Base
Sources: Esri, HERE, Garmin, © OpenStreetMap contributors, and the GIS user community
Codington and Grant Counties, South Dakota