

## Attachments

AFFIDAVIT CERTIFYING COMPLIANCE  
WITH 47 C.F.R. §54.313(a)(5), §54.313(a)(6), §54.313(a)(10), and §54.313(a)(12)

Section (500) – Service Quality and Consumer Protection Certification  
Section (600) – Emergency Functionality Certification  
Section (1000) – Voice and Broadband Service Rate Comparability Certifications; and  
Accuracy of Annual Reporting of CAF Recipients Certification

For the CenturyLink ETCs as listed in Appendix A, I, David D. Cole, being of lawful age and duly sworn, on my oath and under penalty of perjury, state that I am the Executive Vice President for Operations Support and Controller of CenturyLink, Inc. (“Company”) and that I am authorized to execute this affidavit on behalf of the Company.

The Company hereby certifies pursuant to the requirements under 47 C.F.R. §54.313(a)(5), §54.313(a)(6), §54.313(a)(10), and §54.313(a)(12) that:

- 1) CenturyLink has established operational procedures designed to facilitate compliance with applicable consumer protection rules,
- 2) CenturyLink has established operational procedures designed to facilitate compliance with service quality standards which may include customer remedies and improvement plans. CenturyLink also reports service quality metrics to State Commissions as applicable,
- 3) CenturyLink is able to remain functional in emergency situations as set forth in §54.202(a)(2),
- 4) The pricing of voice services provided by CenturyLink ETCs listed in Appendix A is no more than two standard deviations above the national average urban rate for voice service,
- 5) The pricing of broadband services provided by CenturyLink ETCs listed in Appendix A, that meet the Commission’s broadband public interest obligation is no more than the most recent applicable benchmark rates announced by the Wireline Competition Bureau, and
- 6) To the best of my knowledge and belief, the information reported on this form including attachments is accurate.


FURTHER AFFIANT SAYETH NOT.




David D. Cole  
EVP – Operations Support and Controller  
CenturyLink  
100 CenturyLink Drive  
Monroe, Louisiana 71203

DATED this 27<sup>th</sup> day of April 2017

SUBSCRIBED AND SWORN TO before me this 27<sup>th</sup> day of April 2017

Notary Public: 

My Commission Expires: upon death



## Appendix A

### Listing of CenturyLink Eligible Telecommunications Carriers

| COMPANY NAME   | DBA NAME        | Study Area Code | State(s) of Operation |
|--|-----------------|-----------------|-----------------------|
| CenturyTel of Alabama, LLC (Northern)                  | CenturyLink     | 259789          | AL                    |
| CenturyTel of Alabama, LLC (Southern)                  | CenturyLink     | 259788          | AL                    |
| Gulf Telephone Company, LLC                            | CenturyLink     | 250298          | AL                    |
| CenturyTel of Arkansas, Inc.                           | CenturyLink     | 401705          | AR                    |
| CenturyTel of Central Arkansas, LLC                    | CenturyLink     | 401144          | AR                    |
| CenturyTel of Mountain Home, Inc.                      | CenturyLink     | 401711          | AR                    |
| CenturyTel of Redfield, Inc.                           | CenturyLink     | 401720          | AR                    |
| CenturyTel of South Arkansas, Inc.                     | CenturyLink     | 401727          | AR, LA                |
| CenturyTel of Northwest Arkansas, LLC (Russellville)   | CenturyLink     | 401142          | AR, MO, OK            |
| CenturyTel of Northwest Arkansas, LLC (Siloam Springs) | CenturyLink     | 401143          | AR, OK                |
| Qwest Corporation (Arizona)                            | CenturyLink QC  | 455101          | AZ                    |
| CenturyTel of Colorado, Inc.                           | CenturyLink     | 462208          | CO                    |
| Qwest Corporation (Colorado)                           | CenturyLink QC  | 465102          | CO                    |
| The El Paso County Telephone Company                   | None            | 462187          | CO                    |
| CenturyTel of Eagle, Inc.                              | CenturyLink     | 462185          | CO, UT                |
| Embarq Florida, Inc.                                   | CenturyLink     | 210341          | FL                    |
| Coastal Utilities, Inc.                                | CenturyLink     | 220356          | GA                    |
| Qwest Corporation (Iowa)                               | CenturyLink QC  | 355141          | IA                    |
| CenturyTel of Postville, Inc.                          | CenturyLink     | 351274          | IA                    |
| CenturyTel of Chester, Inc.                            | CenturyLink     | 351126          | IA, MN                |
| CenturyTel of Idaho, Inc.                              | CenturyLink     | 472225          | ID                    |
| CenturyTel of the Gem State, Inc. (Idaho)              | CenturyLink     | 472223          | ID                    |
| Qwest Corporation (Northern Idaho)                     | CenturyLink QC  | 475162          | ID                    |
| Qwest Corporation (Southern Idaho)                     | CenturyLink QC  | 475103          | ID                    |
| Gallatin River Communications L.L.C.                   | CenturyLink GRC | 341057          | IL                    |
| CenturyTel of Central Indiana, Inc.                    | CenturyLink     | 320747          | IN                    |
| CenturyTel of Odon, Inc.                               | CenturyLink     | 320801          | IN                    |
| United Telephone Company of Indiana, Inc.              | CenturyLink     | 320832          | IN, OH                |
| United Telephone Company of Eastern Kansas             | CenturyLink     | 411317          | KS                    |

| <b>COMPANY NAME</b>                             | <b>DBA NAME</b> | <b>Study Area Code</b> | <b>State(s) of Operation</b> |
|---|-----------------|------------------------|------------------------------|
| United Telephone Company of Kansas              | None            | 411842                 | KS                           |
| United Telephone Company of Southcentral Kansas | CenturyLink     | 411317                 | KS                           |
| Embarq Missouri, Inc. (Kansas)                  | CenturyLink     | 411957                 | KS                           |
| CenturyTel of Central Louisiana, LLC            | CenturyLink     | 270423                 | LA                           |
| CenturyTel of Chatham, LLC                      | CenturyLink     | 270427                 | LA                           |
| CenturyTel of East Louisiana, LLC               | CenturyLink     | 270440                 | LA                           |
| CenturyTel of Evangeline, LLC                   | CenturyLink     | 270434                 | LA                           |
| CenturyTel of North Louisiana, LLC              | CenturyLink     | 270436                 | LA                           |
| CenturyTel of Ringgold, LLC                     | CenturyLink     | 270439                 | LA                           |
| CenturyTel of Southeast Louisiana, LLC          | CenturyLink     | 270424                 | LA                           |
| CenturyTel of Southwest Louisiana, LLC          | CenturyLink     | 270442                 | LA                           |
| CenturyTel of Northwest Louisiana, Inc.         | CenturyLink     | 270431                 | LA, AR, TX                   |
| CenturyTel Midwest - Michigan, Inc.             | CenturyLink     | 310671                 | MI                           |
| CenturyTel of Michigan, Inc.                    | CenturyLink     | 310702                 | MI                           |
| CenturyTel of Northern Michigan, Inc.           | CenturyLink     | 310705                 | MI                           |
| CenturyTel of Upper Michigan, Inc.              | CenturyLink     | 310689                 | MI                           |
| CenturyTel of Minnesota, Inc.                   | CenturyLink     | 361445                 | MN                           |
| Embarq Minnesota, Inc.                          | CenturyLink     | 361456                 | MN                           |
| Qwest Corporation (Minnesota)                   | CenturyLink QC  | 365142                 | MN                           |
| CenturyTel of Missouri, LLC (Belle-Herman)      | CenturyLink     | 429785                 | MO                           |
| CenturyTel of Missouri, LLC (Central)           | CenturyLink     | 429784                 | MO                           |
| CenturyTel of Missouri, LLC (Southern)          | CenturyLink     | 429786                 | MO                           |
| CenturyTel of Missouri, LLC (Southwest)         | CenturyLink     | 429787                 | MO                           |
| Spectra Communications Group, LLC               | CenturyLink     | 421151                 | MO                           |
| Embarq Missouri, Inc. (Missouri)                | CenturyLink     | 421957                 | MO, IA                       |
| CenturyTel of North Mississippi, Inc.           | None            | 280458                 | MS                           |
| CenturyTel of Montana, Inc.                     | CenturyLink     | 482249                 | MT                           |
| Qwest Corporation (Montana)                     | CenturyLink QC  | 485104                 | MT                           |
| Central Telephone Company (North Carolina)      | CenturyLink     | 230471                 | NC                           |
| Carolina Telephone and Telegraph Company, LLC   | CenturyLink     | 230470                 | NC                           |
| Mebtel, Inc.                                    | CenturyLink     | 230485                 | NC                           |
| Qwest Corporation (North Dakota)                | CenturyLink QC  | 385144                 | ND                           |
| Qwest Corporation (Nebraska)                    | CenturyLink QC  | 375143                 | NE                           |
| United Telephone Company of the West (Nebraska) | CenturyLink     | 371595                 | NE                           |

| <b>COMPANY NAME</b>                                    | <b>DBA NAME</b>                  | <b>Study Area Code</b> | <b>State(s) of Operation</b> |
|--|----------------------------------|------------------------|------------------------------|
| United Telephone Company of New Jersey, Inc.           | CenturyLink                      | 160138                 | NJ                           |
| CenturyTel of the Southwest, Inc.                      | CenturyLink                      | 492274                 | NM                           |
| Qwest Corporation (New Mexico)                         | CenturyLink QC                   | 495105                 | NM                           |
| Central Telephone Company (Nevada)                     | CenturyLink                      | 552348                 | NV                           |
| CenturyTel of the Gem State, Inc. (Nevada)             | CenturyLink                      | 552223                 | NV                           |
| CenturyTel of Ohio, Inc.                               | CenturyLink                      | 300630                 | OH                           |
| United Telephone Company of Ohio                       | CenturyLink                      | 300661                 | OH                           |
| CenturyTel of Oregon, Inc.                             | CenturyLink                      | 532361                 | OR                           |
| Qwest Corporation (Oregon)                             | CenturyLink QC                   | 535163                 | OR                           |
| United Telephone Company of the Northwest (Oregon)     | CenturyLink                      | 532400                 | OR                           |
| CenturyTel of Eastern Oregon, Inc.                     | CenturyLink                      | 532361                 | OR, CA                       |
| United Telephone Company of Pennsylvania LLC, The      | CenturyLink                      | 170209                 | PA                           |
| United Telephone Company of the Carolinas, LLC         | CenturyLink of the Carolinas     | 240506                 | SC                           |
| Qwest Corporation (South Dakota)                       | CenturyLink QC                   | 395145                 | SD                           |
| CenturyTel of Claiborne, Inc.                          | CenturyLink Claiborne            | 290557                 | TN                           |
| CenturyTel of Ooltewah-Collegedale, Inc.               | CenturyLink Ooltewah-Collegedale | 290574                 | TN                           |
| United Telephone Southeast, LLC (Tennessee)            | CenturyLink                      | 290567                 | TN                           |
| CenturyTel of Adamsville, Inc.                         | CenturyLink Adamsville           | 290552                 | TN, MS                       |
| Central Telephone Company of Texas, Inc.               | CenturyLink                      | 442114                 | TX                           |
| CenturyTel of Lake Dallas, Inc.                        | CenturyLink                      | 442101                 | TX                           |
| CenturyTel of Port Aransas, Inc.                       | CenturyLink                      | 442117                 | TX                           |
| CenturyTel of San Marcos, Inc.                         | CenturyLink                      | 442140                 | TX                           |
| United Telephone Company of Texas, Inc                 | CenturyLink                      | 442084                 | TX                           |
| Qwest Corporation (Utah)                               | CenturyLink QC                   | 505107                 | UT                           |
| United Telephone Southeast, LLC (Virginia)             | CenturyLink                      | 190567                 | VA                           |
| Central Telephone Company of Virginia                  | CenturyLink                      | 190254                 | VA, NC                       |
| CenturyTel of Inter-Island, Inc.                       | CenturyLink                      | 522408                 | WA                           |
| CenturyTel of Washington, Inc.                         | CenturyLink                      | 522408                 | WA                           |
| Qwest Corporation (Washington)                         | CenturyLink QC                   | 525161                 | WA                           |
| United Telephone Company of the Northwest (Washington) | CenturyLink                      | 522400                 | WA                           |
| CenturyTel of Cowiche, Inc.                            | CenturyLink                      | 522410                 | WA                           |
| CenturyTel of Central Wisconsin, LLC                   | CenturyLink                      | 331159                 | WI                           |

| <b>COMPANY NAME</b>                                    | <b>DBA NAME</b>         | <b>Study Area Code</b> | <b>State(s) of Operation</b> |
|--|-------------------------|------------------------|------------------------------|
| CenturyTel of Fairwater-Brandon-Alto, LLC              | CenturyLink             | 330877                 | WI                           |
| CenturyTel of Forestville, LLC                         | CenturyLink             | 330884                 | WI                           |
| CenturyTel of Larsen-Readfield, LLC                    | CenturyLink             | 330898                 | WI                           |
| CenturyTel of Monroe County, LLC                       | CenturyLink             | 330913                 | WI                           |
| CenturyTel of Northern Wisconsin, LLC                  | CenturyLink             | 330956                 | WI                           |
| CenturyTel of Southern Wisconsin, LLC                  | CenturyLink             | 330931                 | WI                           |
| CenturyTel of the Midwest-Kendall, LLC                 | CenturyLink             | 330924                 | WI                           |
| CenturyTel of the Midwest-Wisconsin, LLC (Casco)       | CenturyLink             | 330857                 | WI                           |
| CenturyTel of the Midwest-Wisconsin, LLC (Cencom)      | CenturyLink             | 330841                 | WI                           |
| CenturyTel of the Midwest-Wisconsin, LLC (Northwest)   | CenturyLink             | 330922                 | WI                           |
| CenturyTel of the Midwest-Wisconsin, LLC (Platteville) | CenturyLink             | 330934                 | WI                           |
| CenturyTel of the Midwest-Wisconsin, LLC (Thorp)       | CenturyLink             | 330959                 | WI                           |
| CenturyTel of the Midwest-Wisconsin, LLC (Wayside)     | CenturyLink             | 330970                 | WI                           |
| CenturyTel of Wisconsin, LLC                           | CenturyLink             | 330895                 | WI                           |
| Telephone USA of Wisconsin, LLC                        | CenturyLink             | 331155                 | WI                           |
| CenturyTel of Northwest Wisconsin, LLC                 | CenturyLink             | 330950                 | WI, MN                       |
| CenturyTel of Wyoming, Inc.                            | CenturyLink             | 512299                 | WY                           |
| Qwest Corporation (Wyoming)                            | CenturyLink QC          | 515108                 | WY                           |
| United Telephone Company of the West (Wyoming)         | CenturyLink of the West | 511595                 | WY                           |

**(700) Price Offerings including Voice Rate Data  
Data Collection Form**

FCC Form 481  
OMB Control No. 3060-0986/OMB Control No. 3060-0819  
July 2013

|   |                            |
|---|----------------------------|
| <010> Study Area Code   | 395145                     |
| <015> Study Area Name   | QWEST CORP-SD              |
| <020> Program Year  | 2018                       |
| <030> Contact Name - Person USAC should contact regarding this data                 | Kenneth W. Buchan          |
| <035> Contact Telephone Number - Number of person identified in data line <030>     | 3183621538 ext.            |
| <039> Contact Email Address - Email Address of person identified in data line <030> | ken.buchan@centurylink.com |

|  |          |
|--|----------|
| <701> Residential Local Service Charge Effective Date    | 1/1/2017 |
| <702> Single State-wide Residential Local Service Charge |          |

<703>

| <a1>  | <a2>            | <a3>       | <b1>      | <b2>                           | <b3>                         | <b4>                        | <b5>                                   | <c>                           |
|-------|-----------------|------------|-----------|--------------------------------|------------------------------|-----------------------------|--|-------------------------------|
| State | Exchange (ILEC) | SAC (CETC) | Rate Type | Residential Local Service Rate | State Subscriber Line Charge | State Universal Service Fee | Mandatory Extended Area Service Charge | Total per line Rates and Fees |
| SD    | Aberdeen        |            | FR        | 21.25                          | 0.0                          | 0.0                         | 0.0                                    | 21.25                         |
| SD    | Arlington       |            | FR        | 21.25                          | 0.0                          | 0.0                         | 0.0                                    | 21.25                         |
| SD    | Belle Fourche   |            | FR        | 21.25                          | 0.0                          | 0.0                         | 0.0                                    | 21.25                         |
| SD    | Canton          |            | FR        | 21.25                          | 0.0                          | 0.0                         | 0.0                                    | 21.25                         |
| SD    | Cavour          |            | FR        | 21.25                          | 0.0                          | 0.0                         | 0.0                                    | 21.25                         |
| SD    | Chamberlain     |            | FR        | 21.25                          | 0.0                          | 0.0                         | 0.0                                    | 21.25                         |
| SD    | Colman          |            | FR        | 21.25                          | 0.0                          | 0.0                         | 0.0                                    | 21.25                         |
| SD    | De Smet         |            | FR        | 21.25                          | 0.0                          | 0.0                         | 0.0                                    | 21.25                         |
| SD    | Deadwood        |            | FR        | 21.25                          | 0.0                          | 0.0                         | 0.0                                    | 21.25                         |
| SD    | Elk Point       |            | FR        | 21.25                          | 0.0                          | 0.0                         | 0.0                                    | 21.25                         |
| SD    | Flandreau       |            | FR        | 21.25                          | 0.0                          | 0.0                         | 0.0                                    | 21.25                         |
| SD    | Harrisburg      |            | FR        | 21.25                          | 0.0                          | 0.0                         | 0.0                                    | 21.25                         |
| SD    | Hill City       |            | FR        | 21.25                          | 0.0                          | 0.0                         | 0.0                                    | 21.25                         |
| SD    | Huron           |            | FR        | 21.25                          | 0.0                          | 0.0                         | 0.0                                    | 21.25                         |
| SD    | Iroquois        |            | FR        | 21.25                          | 0.0                          | 0.0                         | 0.0                                    | 21.25                         |
| SD    | Lake Preston    |            | FR        | 21.25                          | 0.0                          | 0.0                         | 0.0                                    | 21.25                         |
| SD    | Lead            |            | FR        | 21.25                          | 0.0                          | 0.0                         | 0.0                                    | 21.25                         |
| SD    | Madison         |            | FR        | 21.25                          | 0.0                          | 0.0                         | 0.0                                    | 21.25                         |
| SD    | McIntosh        |            | FR        | 21.25                          | 0.0                          | 0.0                         | 0.0                                    | 21.25                         |
| SD    | Milbank         |            | FR        | 21.25                          | 0.0                          | 0.0                         | 0.0                                    | 21.25                         |
| SD    | Miller          |            | FR        | 21.25                          | 0.0                          | 0.0                         | 0.0                                    | 21.25                         |

**(700) Price Offerings including Voice Rate Data  
Data Collection Form**

FCC Form 481  
OMB Control No. 3060-0986/OMB Control No. 3060-0819  
July 2013

|   |                            |
|---|----------------------------|
| <010> Study Area Code   | 395145                     |
| <015> Study Area Name   | QWEST CORP-SD              |
| <020> Program Year  | 2018                       |
| <030> Contact Name - Person USAC should contact regarding this data                 | Kenneth W. Buchan          |
| <035> Contact Telephone Number - Number of person identified in data line <030>     | 3183621538 ext.            |
| <039> Contact Email Address - Email Address of person identified in data line <030> | ken.buchan@centurylink.com |

|  |          |
|--|----------|
| <701> Residential Local Service Charge Effective Date    | 1/1/2017 |
| <702> Single State-wide Residential Local Service Charge |          |

<703>

| <a1>  | <a2>            | <a3>       | <b1>      | <b2>                           | <b3>                         | <b4>                        | <b5>                                   | <c>                           |
|-------|-----------------|------------|-----------|--------------------------------|------------------------------|-----------------------------|--|-------------------------------|
| State | Exchange (ILEC) | SAC (CETC) | Rate Type | Residential Local Service Rate | State Subscriber Line Charge | State Universal Service Fee | Mandatory Extended Area Service Charge | Total per line Rates and Fees |
| SD    | Mitchell        |            | FR        | 21.25                          | 0.0                          | 0.0                         | 0.0                                    | 21.25                         |
| SD    | Morristown      |            | FR        | 21.25                          | 0.0                          | 0.0                         | 0.0                                    | 21.25                         |
| SD    | Pierre          |            | FR        | 21.25                          | 0.0                          | 0.0                         | 0.0                                    | 21.25                         |
| SD    | Rapid City      |            | FR        | 21.25                          | 0.0                          | 0.0                         | 0.0                                    | 21.25                         |
| SD    | Redfield        |            | FR        | 21.25                          | 0.0                          | 0.0                         | 0.0                                    | 21.25                         |
| SD    | Sioux Falls     |            | FR        | 21.25                          | 0.0                          | 0.0                         | 0.0                                    | 21.25                         |
| SD    | Spearfish       |            | FR        | 21.25                          | 0.0                          | 0.0                         | 0.0                                    | 21.25                         |
| SD    | Sturgis         |            | FR        | 21.25                          | 0.0                          | 0.0                         | 0.0                                    | 21.25                         |
| SD    | Tea             |            | FR        | 21.25                          | 0.0                          | 0.0                         | 0.0                                    | 21.25                         |
| SD    | Timber Lake     |            | FR        | 21.25                          | 0.0                          | 0.0                         | 0.0                                    | 21.25                         |
| SD    | Vermillion      |            | FR        | 21.25                          | 0.0                          | 0.0                         | 0.0                                    | 21.25                         |
| SD    | Volga-Bruce     |            | FR        | 21.25                          | 0.0                          | 0.0                         | 0.0                                    | 21.25                         |
| SD    | Watertown       |            | FR        | 21.25                          | 0.0                          | 0.0                         | 0.0                                    | 21.25                         |
| SD    | Whitewood       |            | FR        | 21.25                          | 0.0                          | 0.0                         | 0.0                                    | 21.25                         |
| SD    | Yankton         |            | FR        | 21.25                          | 0.0                          | 0.0                         | 0.0                                    | 21.25                         |
| SD    | Aberdeen        |            | MS        | 20.02                          | 0.0                          | 0.0                         | 0.0                                    | 20.02                         |
| SD    | Arlington       |            | MS        | 18.92                          | 0.0                          | 0.0                         | 0.0                                    | 18.92                         |
| SD    | Belle Fourche   |            | MS        | 18.8                           | 0.0                          | 0.0                         | 0.0                                    | 18.8                          |
| SD    | Canton          |            | MS        | 18.81                          | 0.0                          | 0.0                         | 0.0                                    | 18.81                         |
| SD    | Cavour          |            | MS        | 18.8                           | 0.0                          | 0.0                         | 0.0                                    | 18.8                          |
| SD    | Chamberlain     |            | MS        | 18.8                           | 0.0                          | 0.0                         | 0.0                                    | 18.8                          |



**(700) Price Offerings including Voice Rate Data  
Data Collection Form**

FCC Form 481  
OMB Control No. 3060-0986/OMB Control No. 3060-0819  
July 2013

|   |                            |
|---|----------------------------|
| <010> Study Area Code   | 395145                     |
| <015> Study Area Name   | QWEST CORP-SD              |
| <020> Program Year  | 2018                       |
| <030> Contact Name - Person USAC should contact regarding this data                 | Kenneth W. Buchan          |
| <035> Contact Telephone Number - Number of person identified in data line <030>     | 3183621538 ext.            |
| <039> Contact Email Address - Email Address of person identified in data line <030> | ken.buchan@centurylink.com |

|  |          |
|--|----------|
| <701> Residential Local Service Charge Effective Date    | 1/1/2017 |
| <702> Single State-wide Residential Local Service Charge |          |

<703>

| <a1>  | <a2>            | <a3>       | <b1>      | <b2>                           | <b3>                         | <b4>                        | <b5>                                   | <c>                           |
|-------|-----------------|------------|-----------|--------------------------------|------------------------------|-----------------------------|--|-------------------------------|
| State | Exchange (ILEC) | SAC (CETC) | Rate Type | Residential Local Service Rate | State Subscriber Line Charge | State Universal Service Fee | Mandatory Extended Area Service Charge | Total per line Rates and Fees |
| SD    | Colman          |            | MS        | 18.8                           | 0.0                          | 0.0                         | 0.0                                    | 18.8                          |
| SD    | De Smet         |            | MS        | 19.27                          | 0.0                          | 0.0                         | 0.0                                    | 19.27                         |
| SD    | Deadwood        |            | MS        | 18.92                          | 0.0                          | 0.0                         | 0.0                                    | 18.92                         |
| SD    | Elk Point       |            | MS        | 18.8                           | 0.0                          | 0.0                         | 0.0                                    | 18.8                          |
| SD    | Flandreau       |            | MS        | 18.8                           | 0.0                          | 0.0                         | 0.0                                    | 18.8                          |
| SD    | Harrisburg      |            | MS        | 18.95                          | 0.0                          | 0.0                         | 0.0                                    | 18.95                         |
| SD    | Hill City       |            | MS        | 19.12                          | 0.0                          | 0.0                         | 0.0                                    | 19.12                         |
| SD    | Huron           |            | MS        | 19.44                          | 0.0                          | 0.0                         | 0.0                                    | 19.44                         |
| SD    | Iroquois        |            | MS        | 18.8                           | 0.0                          | 0.0                         | 0.0                                    | 18.8                          |
| SD    | Lake Preston    |            | MS        | 19.23                          | 0.0                          | 0.0                         | 0.0                                    | 19.23                         |
| SD    | Lead            |            | MS        | 18.9                           | 0.0                          | 0.0                         | 0.0                                    | 18.9                          |
| SD    | Madison         |            | MS        | 18.96                          | 0.0                          | 0.0                         | 0.0                                    | 18.96                         |
| SD    | McIntosh        |            | MS        | 18.8                           | 0.0                          | 0.0                         | 0.0                                    | 18.8                          |
| SD    | Milbank         |            | MS        | 19.08                          | 0.0                          | 0.0                         | 0.0                                    | 19.08                         |
| SD    | Miller          |            | MS        | 18.96                          | 0.0                          | 0.0                         | 0.0                                    | 18.96                         |
| SD    | Mitchell        |            | MS        | 19.41                          | 0.0                          | 0.0                         | 0.0                                    | 19.41                         |
| SD    | Morristown      |            | MS        | 18.8                           | 0.0                          | 0.0                         | 0.0                                    | 18.8                          |
| SD    | Pierre          |            | MS        | 19.16                          | 0.0                          | 0.0                         | 0.0                                    | 19.16                         |
| SD    | Rapid City      |            | MS        | 19.61                          | 0.0                          | 0.0                         | 0.0                                    | 19.61                         |
| SD    | Redfield        |            | MS        | 18.9                           | 0.0                          | 0.0                         | 0.0                                    | 18.9                          |
| SD    | Sioux Falls     |            | MS        | 19.63                          | 0.0                          | 0.0                         | 0.0                                    | 19.63                         |

**(700) Price Offerings including Voice Rate Data  
Data Collection Form**

FCC Form 481  
OMB Control No. 3060-0986/OMB Control No. 3060-0819  
July 2013

|   |                            |
|---|----------------------------|
| <010> Study Area Code   | 395145                     |
| <015> Study Area Name   | QWEST CORP-SD              |
| <020> Program Year  | 2018                       |
| <030> Contact Name - Person USAC should contact regarding this data                 | Kenneth W. Buchan          |
| <035> Contact Telephone Number - Number of person identified in data line <030>     | 3183621538 ext.            |
| <039> Contact Email Address - Email Address of person identified in data line <030> | ken.buchan@centurylink.com |

|  |          |
|--|----------|
| <701> Residential Local Service Charge Effective Date    | 1/1/2017 |
| <702> Single State-wide Residential Local Service Charge |          |

<703>

| <a1>  | <a2>            | <a3>       | <b1>      | <b2>                           | <b3>                         | <b4>                        | <b5>                                   | <c>                           |
|-------|-----------------|------------|-----------|--------------------------------|------------------------------|-----------------------------|--|-------------------------------|
| State | Exchange (ILEC) | SAC (CETC) | Rate Type | Residential Local Service Rate | State Subscriber Line Charge | State Universal Service Fee | Mandatory Extended Area Service Charge | Total per line Rates and Fees |
| SD    | Spearfish       |            | MS        | 18.96                          | 0.0                          | 0.0                         | 0.0                                    | 18.96                         |
| SD    | Sturgis         |            | MS        | 19.04                          | 0.0                          | 0.0                         | 0.0                                    | 19.04                         |
| SD    | Tea             |            | MS        | 18.8                           | 0.0                          | 0.0                         | 0.0                                    | 18.8                          |
| SD    | Timber Lake     |            | MS        | 18.8                           | 0.0                          | 0.0                         | 0.0                                    | 18.8                          |
| SD    | Vermillion      |            | MS        | 18.85                          | 0.0                          | 0.0                         | 0.0                                    | 18.85                         |
| SD    | Volga-Bruce     |            | MS        | 19.42                          | 0.0                          | 0.0                         | 0.0                                    | 19.42                         |
| SD    | Watertown       |            | MS        | 19.82                          | 0.0                          | 0.0                         | 0.0                                    | 19.82                         |
| SD    | Whitewood       |            | MS        | 19.09                          | 0.0                          | 0.0                         | 0.0                                    | 19.09                         |
| SD    | Yankton         |            | MS        | 19.44                          | 0.0                          | 0.0                         | 0.0                                    | 19.44                         |
| SD    | Aberdeen        |            | MS        | 20.02                          | 0.0                          | 0.0                         | 0.0                                    | 20.02                         |
| SD    | Arlington       |            | MS        | 18.92                          | 0.0                          | 0.0                         | 0.0                                    | 18.92                         |
| SD    | Belle Fourche   |            | MS        | 18.94                          | 0.0                          | 0.0                         | 0.0                                    | 18.94                         |
| SD    | Canton          |            | MS        | 18.81                          | 0.0                          | 0.0                         | 0.0                                    | 18.81                         |
| SD    | Cavour          |            | MS        | 18.8                           | 0.0                          | 0.0                         | 0.0                                    | 18.8                          |
| SD    | Chamberlain     |            | MS        | 18.8                           | 0.0                          | 0.0                         | 0.0                                    | 18.8                          |
| SD    | Colman          |            | MS        | 18.8                           | 0.0                          | 0.0                         | 0.0                                    | 18.8                          |
| SD    | De Smet         |            | MS        | 19.27                          | 0.0                          | 0.0                         | 0.0                                    | 19.27                         |
| SD    | Deadwood        |            | MS        | 18.92                          | 0.0                          | 0.0                         | 0.0                                    | 18.92                         |
| SD    | Elk Point       |            | MS        | 18.8                           | 0.0                          | 0.0                         | 0.0                                    | 18.8                          |
| SD    | Flandreau       |            | MS        | 18.8                           | 0.0                          | 0.0                         | 0.0                                    | 18.8                          |
| SD    | Harrisburg      |            | MS        | 18.95                          | 0.0                          | 0.0                         | 0.0                                    | 18.95                         |

**(700) Price Offerings including Voice Rate Data  
Data Collection Form**

FCC Form 481  
OMB Control No. 3060-0986/OMB Control No. 3060-0819  
July 2013

|   |                            |
|---|----------------------------|
| <010> Study Area Code   | 395145                     |
| <015> Study Area Name   | QWEST CORP-SD              |
| <020> Program Year  | 2018                       |
| <030> Contact Name - Person USAC should contact regarding this data                 | Kenneth W. Buchan          |
| <035> Contact Telephone Number - Number of person identified in data line <030>     | 3183621538 ext.            |
| <039> Contact Email Address - Email Address of person identified in data line <030> | ken.buchan@centurylink.com |

|  |          |
|--|----------|
| <701> Residential Local Service Charge Effective Date    | 1/1/2017 |
| <702> Single State-wide Residential Local Service Charge |          |

<703>

| <a1>  | <a2>            | <a3>       | <b1>      | <b2>                           | <b3>                         | <b4>                        | <b5>                                   | <c>                           |
|-------|-----------------|------------|-----------|--------------------------------|------------------------------|-----------------------------|--|-------------------------------|
| State | Exchange (ILEC) | SAC (CETC) | Rate Type | Residential Local Service Rate | State Subscriber Line Charge | State Universal Service Fee | Mandatory Extended Area Service Charge | Total per line Rates and Fees |
| SD    | Hill City       |            | MS        | 19.12                          | 0.0                          | 0.0                         | 0.0                                    | 19.12                         |
| SD    | Huron           |            | MS        | 19.44                          | 0.0                          | 0.0                         | 0.0                                    | 19.44                         |
| SD    | Iroquois        |            | MS        | 18.8                           | 0.0                          | 0.0                         | 0.0                                    | 18.8                          |
| SD    | Lake Preston    |            | MS        | 19.23                          | 0.0                          | 0.0                         | 0.0                                    | 19.23                         |
| SD    | Lead            |            | MS        | 18.9                           | 0.0                          | 0.0                         | 0.0                                    | 18.9                          |
| SD    | Madison         |            | MS        | 18.96                          | 0.0                          | 0.0                         | 0.0                                    | 18.96                         |
| SD    | McIntosh        |            | MS        | 18.8                           | 0.0                          | 0.0                         | 0.0                                    | 18.8                          |
| SD    | Milbank         |            | MS        | 19.08                          | 0.0                          | 0.0                         | 0.0                                    | 19.08                         |
| SD    | Miller          |            | MS        | 18.96                          | 0.0                          | 0.0                         | 0.0                                    | 18.96                         |
| SD    | Mitchell        |            | MS        | 19.41                          | 0.0                          | 0.0                         | 0.0                                    | 19.41                         |
| SD    | Morristown      |            | MS        | 18.8                           | 0.0                          | 0.0                         | 0.0                                    | 18.8                          |
| SD    | Pierre          |            | MS        | 19.16                          | 0.0                          | 0.0                         | 0.0                                    | 19.16                         |
| SD    | Rapid City      |            | MS        | 19.61                          | 0.0                          | 0.0                         | 0.0                                    | 19.61                         |
| SD    | Redfield        |            | MS        | 18.9                           | 0.0                          | 0.0                         | 0.0                                    | 18.9                          |
| SD    | Sioux Falls     |            | MS        | 19.63                          | 0.0                          | 0.0                         | 0.0                                    | 19.63                         |
| SD    | Spearfish       |            | MS        | 18.96                          | 0.0                          | 0.0                         | 0.0                                    | 18.96                         |
| SD    | Sturgis         |            | MS        | 19.04                          | 0.0                          | 0.0                         | 0.0                                    | 19.04                         |
| SD    | Tea             |            | MS        | 18.8                           | 0.0                          | 0.0                         | 0.0                                    | 18.8                          |
| SD    | Timber Lake     |            | MS        | 18.8                           | 0.0                          | 0.0                         | 0.0                                    | 18.8                          |
| SD    | Vermillion      |            | MS        | 18.85                          | 0.0                          | 0.0                         | 0.0                                    | 18.85                         |
| SD    | Volga-Bruce     |            | MS        | 19.42                          | 0.0                          | 0.0                         | 0.0                                    | 19.42                         |

**(700) Price Offerings including Voice Rate Data  
Data Collection Form**

FCC Form 481  
OMB Control No. 3060-0986/OMB Control No. 3060-0819  
July 2013

|   |                            |
|---|----------------------------|
| <010> Study Area Code   | 395145                     |
| <015> Study Area Name   | QWEST CORP-SD              |
| <020> Program Year  | 2018                       |
| <030> Contact Name - Person USAC should contact regarding this data                 | Kenneth W. Buchan          |
| <035> Contact Telephone Number - Number of person identified in data line <030>     | 3183621538 ext.            |
| <039> Contact Email Address - Email Address of person identified in data line <030> | ken.buchan@centurylink.com |

|  |          |
|--|----------|
| <701> Residential Local Service Charge Effective Date    | 1/1/2017 |
| <702> Single State-wide Residential Local Service Charge |          |

<703>

| <a1>  | <a2>            | <a3>       | <b1>      | <b2>                           | <b3>                         | <b4>                        | <b5>                                   | <c>                           |
|-------|-----------------|------------|-----------|--------------------------------|------------------------------|-----------------------------|--|-------------------------------|
| State | Exchange (ILEC) | SAC (CETC) | Rate Type | Residential Local Service Rate | State Subscriber Line Charge | State Universal Service Fee | Mandatory Extended Area Service Charge | Total per line Rates and Fees |
| SD    | Watertown       |            | MS        | 19.82                          | 0.0                          | 0.0                         | 0.0                                    | 19.82                         |
| SD    | Whitewood       |            | MS        | 19.09                          | 0.0                          | 0.0                         | 0.0                                    | 19.09                         |
| SD    | Yankton         |            | MS        | 19.44                          | 0.0                          | 0.0                         | 0.0                                    | 19.44                         |
| SD    | Aberdeen        |            | MS        | 19.9                           | 0.0                          | 0.0                         | 0.0                                    | 19.9                          |
| SD    | Arlington       |            | MS        | 19.9                           | 0.0                          | 0.0                         | 0.0                                    | 19.9                          |
| SD    | Belle Fourche   |            | MS        | 19.9                           | 0.0                          | 0.0                         | 0.0                                    | 19.9                          |
| SD    | Canton          |            | MS        | 19.9                           | 0.0                          | 0.0                         | 0.0                                    | 19.9                          |
| SD    | Cavour          |            | MS        | 19.9                           | 0.0                          | 0.0                         | 0.0                                    | 19.9                          |
| SD    | Chamberlain     |            | MS        | 19.9                           | 0.0                          | 0.0                         | 0.0                                    | 19.9                          |
| SD    | Colman          |            | MS        | 19.9                           | 0.0                          | 0.0                         | 0.0                                    | 19.9                          |
| SD    | De Smet         |            | MS        | 19.9                           | 0.0                          | 0.0                         | 0.0                                    | 19.9                          |
| SD    | Deadwood        |            | MS        | 19.9                           | 0.0                          | 0.0                         | 0.0                                    | 19.9                          |
| SD    | Elk Point       |            | MS        | 19.9                           | 0.0                          | 0.0                         | 0.0                                    | 19.9                          |
| SD    | Flandreau       |            | MS        | 19.9                           | 0.0                          | 0.0                         | 0.0                                    | 19.9                          |
| SD    | Harrisburg      |            | MS        | 19.9                           | 0.0                          | 0.0                         | 0.0                                    | 19.9                          |
| SD    | Hill City       |            | MS        | 19.9                           | 0.0                          | 0.0                         | 0.0                                    | 19.9                          |
| SD    | Huron           |            | MS        | 20.54                          | 0.0                          | 0.0                         | 0.0                                    | 20.54                         |
| SD    | Iroquois        |            | MS        | 19.9                           | 0.0                          | 0.0                         | 0.0                                    | 19.9                          |
| SD    | Lake Preston    |            | MS        | 19.9                           | 0.0                          | 0.0                         | 0.0                                    | 19.9                          |
| SD    | Lead            |            | MS        | 19.9                           | 0.0                          | 0.0                         | 0.0                                    | 19.9                          |
| SD    | Madison         |            | MS        | 19.9                           | 0.0                          | 0.0                         | 0.0                                    | 19.9                          |

**(700) Price Offerings including Voice Rate Data  
Data Collection Form**

FCC Form 481  
OMB Control No. 3060-0986/OMB Control No. 3060-0819  
July 2013

|   |                            |
|---|----------------------------|
| <010> Study Area Code   | 395145                     |
| <015> Study Area Name   | QWEST CORP-SD              |
| <020> Program Year  | 2018                       |
| <030> Contact Name - Person USAC should contact regarding this data                 | Kenneth W. Buchan          |
| <035> Contact Telephone Number - Number of person identified in data line <030>     | 3183621538 ext.            |
| <039> Contact Email Address - Email Address of person identified in data line <030> | ken.buchan@centurylink.com |

|  |          |
|--|----------|
| <701> Residential Local Service Charge Effective Date    | 1/1/2017 |
| <702> Single State-wide Residential Local Service Charge |          |

<703>

| <a1>  | <a2>            | <a3>       | <b1>      | <b2>                           | <b3>                         | <b4>                        | <b5>                                   | <c>                           |
|-------|-----------------|------------|-----------|--------------------------------|------------------------------|-----------------------------|--|-------------------------------|
| State | Exchange (ILEC) | SAC (CETC) | Rate Type | Residential Local Service Rate | State Subscriber Line Charge | State Universal Service Fee | Mandatory Extended Area Service Charge | Total per line Rates and Fees |
| SD    | McIntosh        |            | MS        | 19.9                           | 0.0                          | 0.0                         | 0.0                                    | 19.9                          |
| SD    | Milbank         |            | MS        | 19.9                           | 0.0                          | 0.0                         | 0.0                                    | 19.9                          |
| SD    | Miller          |            | MS        | 19.9                           | 0.0                          | 0.0                         | 0.0                                    | 19.9                          |
| SD    | Mitchell        |            | MS        | 19.9                           | 0.0                          | 0.0                         | 0.0                                    | 19.9                          |
| SD    | Morristown      |            | MS        | 19.9                           | 0.0                          | 0.0                         | 0.0                                    | 19.9                          |
| SD    | Pierre          |            | MS        | 19.9                           | 0.0                          | 0.0                         | 0.0                                    | 19.9                          |
| SD    | Rapid City      |            | MS        | 20.71                          | 0.0                          | 0.0                         | 0.0                                    | 20.71                         |
| SD    | Redfield        |            | MS        | 19.9                           | 0.0                          | 0.0                         | 0.0                                    | 19.9                          |
| SD    | Sioux Falls     |            | MS        | 20.73                          | 0.0                          | 0.0                         | 0.0                                    | 20.73                         |
| SD    | Spearfish       |            | MS        | 19.9                           | 0.0                          | 0.0                         | 0.0                                    | 19.9                          |
| SD    | Sturgis         |            | MS        | 19.9                           | 0.0                          | 0.0                         | 0.0                                    | 19.9                          |
| SD    | Tea             |            | MS        | 19.9                           | 0.0                          | 0.0                         | 0.0                                    | 19.9                          |
| SD    | Timber Lake     |            | MS        | 19.9                           | 0.0                          | 0.0                         | 0.0                                    | 19.9                          |
| SD    | Vermillion      |            | MS        | 19.9                           | 0.0                          | 0.0                         | 0.0                                    | 19.9                          |
| SD    | Volga-Bruce     |            | MS        | 19.9                           | 0.0                          | 0.0                         | 0.0                                    | 19.9                          |
| SD    | Watertown       |            | MS        | 20.92                          | 0.0                          | 0.0                         | 0.0                                    | 20.92                         |
| SD    | Whitewood       |            | MS        | 19.9                           | 0.0                          | 0.0                         | 0.0                                    | 19.9                          |
| SD    | Yankton         |            | MS        | 19.9                           | 0.0                          | 0.0                         | 0.0                                    | 19.9                          |
| SD    | Aberdeen        |            | MS        | 21.25                          | 0.0                          | 0.0                         | 0.0                                    | 21.25                         |
| SD    | Arlington       |            | MS        | 21.25                          | 0.0                          | 0.0                         | 0.0                                    | 21.25                         |
| SD    | Belle Fourche   |            | MS        | 21.25                          | 0.0                          | 0.0                         | 0.0                                    | 21.25                         |

**(700) Price Offerings including Voice Rate Data  
Data Collection Form**

FCC Form 481  
OMB Control No. 3060-0986/OMB Control No. 3060-0819  
July 2013

|   |                            |
|---|----------------------------|
| <010> Study Area Code   | 395145                     |
| <015> Study Area Name   | QWEST CORP-SD              |
| <020> Program Year  | 2018                       |
| <030> Contact Name - Person USAC should contact regarding this data                 | Kenneth W. Buchan          |
| <035> Contact Telephone Number - Number of person identified in data line <030>     | 3183621538 ext.            |
| <039> Contact Email Address - Email Address of person identified in data line <030> | ken.buchan@centurylink.com |

|  |          |
|--|----------|
| <701> Residential Local Service Charge Effective Date    | 1/1/2017 |
| <702> Single State-wide Residential Local Service Charge |          |

<703>

| <a1>  | <a2>            | <a3>       | <b1>      | <b2>                           | <b3>                         | <b4>                        | <b5>                                   | <c>                           |
|-------|-----------------|------------|-----------|--------------------------------|------------------------------|-----------------------------|--|-------------------------------|
| State | Exchange (ILEC) | SAC (CETC) | Rate Type | Residential Local Service Rate | State Subscriber Line Charge | State Universal Service Fee | Mandatory Extended Area Service Charge | Total per line Rates and Fees |
| SD    | Canton          |            | MS        | 21.25                          | 0.0                          | 0.0                         | 0.0                                    | 21.25                         |
| SD    | Cavour          |            | MS        | 21.25                          | 0.0                          | 0.0                         | 0.0                                    | 21.25                         |
| SD    | Chamberlain     |            | MS        | 21.25                          | 0.0                          | 0.0                         | 0.0                                    | 21.25                         |
| SD    | Colman          |            | MS        | 21.25                          | 0.0                          | 0.0                         | 0.0                                    | 21.25                         |
| SD    | De Smet         |            | MS        | 21.25                          | 0.0                          | 0.0                         | 0.0                                    | 21.25                         |
| SD    | Deadwood        |            | MS        | 21.25                          | 0.0                          | 0.0                         | 0.0                                    | 21.25                         |
| SD    | Elk Point       |            | MS        | 21.25                          | 0.0                          | 0.0                         | 0.0                                    | 21.25                         |
| SD    | Flandreau       |            | MS        | 21.25                          | 0.0                          | 0.0                         | 0.0                                    | 21.25                         |
| SD    | Harrisburg      |            | MS        | 21.25                          | 0.0                          | 0.0                         | 0.0                                    | 21.25                         |
| SD    | Hill City       |            | MS        | 21.25                          | 0.0                          | 0.0                         | 0.0                                    | 21.25                         |
| SD    | Huron           |            | MS        | 21.25                          | 0.0                          | 0.0                         | 0.0                                    | 21.25                         |
| SD    | Iroquois        |            | MS        | 21.25                          | 0.0                          | 0.0                         | 0.0                                    | 21.25                         |
| SD    | Lake Preston    |            | MS        | 21.25                          | 0.0                          | 0.0                         | 0.0                                    | 21.25                         |
| SD    | Lead            |            | MS        | 21.25                          | 0.0                          | 0.0                         | 0.0                                    | 21.25                         |
| SD    | Madison         |            | MS        | 21.25                          | 0.0                          | 0.0                         | 0.0                                    | 21.25                         |
| SD    | McIntosh        |            | MS        | 21.25                          | 0.0                          | 0.0                         | 0.0                                    | 21.25                         |
| SD    | Milbank         |            | MS        | 21.25                          | 0.0                          | 0.0                         | 0.0                                    | 21.25                         |
| SD    | Miller          |            | MS        | 21.25                          | 0.0                          | 0.0                         | 0.0                                    | 21.25                         |
| SD    | Mitchell        |            | MS        | 21.25                          | 0.0                          | 0.0                         | 0.0                                    | 21.25                         |
| SD    | Morristown      |            | MS        | 21.25                          | 0.0                          | 0.0                         | 0.0                                    | 21.25                         |
| SD    | Pierre          |            | MS        | 21.25                          | 0.0                          | 0.0                         | 0.0                                    | 21.25                         |



**(800) Operating Companies****Data Collection Form**

FCC Form 481

OMB Control No. 3060-0986/OMB Control No. 3060-0819

July 2013

|       |   |                                  |
|-------|---|----------------------------------|
| <010> | Study Area Code   | 395145                           |
| <015> | Study Area Name   | QWEST CORP-SD                    |
| <020> | Program Year  | 2018                             |
| <030> | Contact Name - Person USAC should contact regarding this data                 | Kenneth W. Buchan                |
| <035> | Contact Telephone Number - Number of person identified in data line <030>     | 3183621538 ext.                  |
| <039> | Contact Email Address - Email Address of person identified in data line <030> | ken.buchan@centurylink.com       |
| <810> | Reporting Carrier   | Qwest Corporation (South Dakota) |
| <811> | Holding Company   | CenturyLink, Inc.                |
| <812> | Operating Company   | Qwest Corporation (South Dakota) |

| <813> | <a1>  | <a2>   | <a3>   |
|-------|---|--------|--|
|       | Affiliates                                    | SAC    | Doing Business As Company or Brand Designation |
|       | Bloomington Telephone Company, Inc.           | 310679 | Unknown  |
|       | Carolina Telephone and Telegraph Company, LLC | 230470 | CenturyLink                                    |
|       | Central Telephone Company (Nevada)            | 552348 | CenturyLink                                    |
|       | Central Telephone Company (North Carolina)    | 230471 | CenturyLink                                    |
|       | Central Telephone Company of Texas, Inc.      | 442114 | CenturyLink                                    |
|       | Central Telephone Company of Virginia         | 190254 | CenturyLink                                    |
|       | CenturyLink Communications, LLC               |        | None   |
|       | CenturyTel Broadband Services, LLC            |        | CenturyLink Broadband                          |
|       | CenturyTel Midwest - Michigan, Inc.           | 310671 | CenturyLink                                    |
|       | CenturyTel of Adamsville, Inc.                | 290552 | CenturyLink Adamsville                         |
|       | CenturyTel of Alabama, LLC (Northern)         | 259789 | CenturyLink                                    |
|       | CenturyTel of Alabama, LLC (Southern)         | 259788 | CenturyLink                                    |
|       | CenturyTel of Arkansas, Inc.                  | 401705 | CenturyLink                                    |
|       | CenturyTel of Central Arkansas, LLC           | 401144 | CenturyLink                                    |
|       | CenturyTel of Central Indiana, Inc.           | 320747 | CenturyLink                                    |
|       | CenturyTel of Central Louisiana, LLC          | 270423 | CenturyLink                                    |
|       | CenturyTel of Central Wisconsin, LLC          | 331159 | CenturyLink                                    |
|       | CenturyTel of Chatham, LLC                    | 270427 | CenturyLink                                    |
|       | CenturyTel of Chester, Inc.                   | 351126 | CenturyLink                                    |
|       | CenturyTel of Claiborne, Inc.                 | 290557 | CenturyLink Claiborne                          |
|       | CenturyTel of Colorado, Inc.                  | 462208 | CenturyLink                                    |
|       | CenturyTel of Cowiche, Inc.                   | 522410 | CenturyLink                                    |
|       | CenturyTel of Eagle, Inc.                     | 462185 | CenturyLink                                    |



**(800) Operating Companies**  
**Data Collection Form**

FCC Form 481  
OMB Control No. 3060-0986/OMB Control No. 3060-0819  
July 2013

|       |   |                                  |
|-------|---|----------------------------------|
| <010> | Study Area Code   | 395145                           |
| <015> | Study Area Name   | QWEST CORP-SD                    |
| <020> | Program Year  | 2018                             |
| <030> | Contact Name - Person USAC should contact regarding this data                 | Kenneth W. Buchan                |
| <035> | Contact Telephone Number - Number of person identified in data line <030>     | 3183621538 ext.                  |
| <039> | Contact Email Address - Email Address of person identified in data line <030> | ken.buchan@centurylink.com       |
| <810> | Reporting Carrier   | Qwest Corporation (South Dakota) |
| <811> | Holding Company   | CenturyLink, Inc.                |
| <812> | Operating Company   | Qwest Corporation (South Dakota) |

| <813> | <a1>   | <a2>   | <a3>   |
|-------|--|--------|--|
|       | Affiliates   | SAC    | Doing Business As Company or Brand Designation |
|       | CenturyTel of East Louisiana, LLC                    | 270440 | CenturyLink                                    |
|       | CenturyTel of Eastern Oregon, Inc.                   | 532361 | CenturyLink                                    |
|       | CenturyTel of Evangeline, LLC                        | 270434 | CenturyLink                                    |
|       | CenturyTel of Fairwater-Brandon-Alto, LLC            | 330877 | CenturyLink                                    |
|       | CenturyTel of Forestville, LLC                       | 330884 | CenturyLink                                    |
|       | CenturyTel of Idaho, Inc.                            | 472225 | CenturyLink                                    |
|       | CenturyTel of Inter-Island, Inc.                     | 522408 | CenturyLink                                    |
|       | CenturyTel of Lake Dallas, Inc.                      | 442101 | CenturyLink                                    |
|       | CenturyTel of Larsen-Readfield, LLC                  | 330898 | CenturyLink                                    |
|       | CenturyTel of Michigan, Inc.                         | 310702 | CenturyLink                                    |
|       | CenturyTel of Minnesota, Inc.                        | 361445 | CenturyLink                                    |
|       | CenturyTel of Missouri, LLC (Belle-Herman)           | 429785 | CenturyLink                                    |
|       | CenturyTel of Missouri, LLC (Central)                | 429784 | CenturyLink                                    |
|       | CenturyTel of Missouri, LLC (Southern)               | 429786 | CenturyLink                                    |
|       | CenturyTel of Missouri, LLC (Southwest)              | 429787 | CenturyLink                                    |
|       | CenturyTel of Monroe County, LLC                     | 330913 | CenturyLink                                    |
|       | CenturyTel of Montana, Inc.                          | 482249 | CenturyLink                                    |
|       | CenturyTel of Mountain Home, Inc.                    | 401711 | CenturyLink                                    |
|       | CenturyTel of North Louisiana, LLC                   | 270436 | CenturyLink                                    |
|       | CenturyTel of North Mississippi, Inc.                | 280458 | None   |
|       | CenturyTel of Northern Michigan, Inc.                | 310705 | CenturyLink                                    |
|       | CenturyTel of Northern Wisconsin, LLC                | 330956 | CenturyLink                                    |
|       | CenturyTel of Northwest Arkansas, LLC (Russellville) | 401142 | CenturyLink                                    |

**(800) Operating Companies**  
**Data Collection Form**

FCC Form 481  
OMB Control No. 3060-0986/OMB Control No. 3060-0819  
July 2013

|       |   |                                  |
|-------|---|----------------------------------|
| <010> | Study Area Code   | 395145                           |
| <015> | Study Area Name   | QWEST CORP-SD                    |
| <020> | Program Year  | 2018                             |
| <030> | Contact Name - Person USAC should contact regarding this data                 | Kenneth W. Buchan                |
| <035> | Contact Telephone Number - Number of person identified in data line <030>     | 3183621538 ext.                  |
| <039> | Contact Email Address - Email Address of person identified in data line <030> | ken.buchan@centurylink.com       |
| <810> | Reporting Carrier   | Qwest Corporation (South Dakota) |
| <811> | Holding Company   | CenturyLink, Inc.                |
| <812> | Operating Company   | Qwest Corporation (South Dakota) |

| <813> | <a1>   | <a2>   | <a3>   |
|-------|--|--------|--|
|       | Affiliates   | SAC    | Doing Business As Company or Brand Designation |
|       | CenturyTel of Northwest Arkansas, LLC (Siloam Springs) | 401143 | CenturyLink                                    |
|       | CenturyTel of Northwest Louisiana, Inc.                | 270431 | CenturyLink                                    |
|       | CenturyTel of Northwest Wisconsin, LLC                 | 330950 | CenturyLink                                    |
|       | CenturyTel of Odon, Inc.                               | 320801 | CenturyLink                                    |
|       | CenturyTel of Ohio, Inc.                               | 300630 | CenturyLink                                    |
|       | CenturyTel of Ooltewah-Collegedale, Inc.               | 290574 | CenturyLink Ooltewah-Collegedale               |
|       | CenturyTel of Oregon, Inc.                             | 532361 | CenturyLink                                    |
|       | CenturyTel of Port Aransas, Inc.                       | 442117 | CenturyLink                                    |
|       | CenturyTel of Postville, Inc.                          | 351274 | CenturyLink                                    |
|       | CenturyTel of Redfield, Inc.                           | 401720 | CenturyLink                                    |
|       | CenturyTel of Ringgold, LLC                            | 270439 | CenturyLink                                    |
|       | CenturyTel of San Marcos, Inc.                         | 442140 | CenturyLink                                    |
|       | CenturyTel of South Arkansas, Inc.                     | 401727 | CenturyLink                                    |
|       | CenturyTel of Southeast Louisiana, LLC                 | 270424 | CenturyLink                                    |
|       | CenturyTel of Southern Wisconsin, LLC                  | 330931 | CenturyLink                                    |
|       | CenturyTel of Southwest Louisiana, LLC                 | 270442 | CenturyLink                                    |
|       | CenturyTel of the Gem State, Inc. (Idaho)              | 472223 | CenturyLink                                    |
|       | CenturyTel of the Gem State, Inc. (Nevada)             | 552223 | CenturyLink                                    |
|       | CenturyTel of the Midwest-Kendall, LLC                 | 330924 | CenturyLink                                    |
|       | CenturyTel of the Midwest-Wisconsin, LLC (Casco)       | 330857 | CenturyLink                                    |
|       | CenturyTel of the Midwest-Wisconsin, LLC (Cencom)      | 330841 | CenturyLink                                    |
|       | CenturyTel of the Midwest-Wisconsin, LLC (Northwest)   | 330922 | CenturyLink                                    |
|       | CenturyTel of the Midwest-Wisconsin, LLC (Platteville) | 330934 | CenturyLink                                    |

**(800) Operating Companies**  
**Data Collection Form**

FCC Form 481  
OMB Control No. 3060-0986/OMB Control No. 3060-0819  
July 2013

|       |   |                                  |
|-------|---|----------------------------------|
| <010> | Study Area Code   | 395145                           |
| <015> | Study Area Name   | QWEST CORP-SD                    |
| <020> | Program Year  | 2018                             |
| <030> | Contact Name - Person USAC should contact regarding this data                 | Kenneth W. Buchan                |
| <035> | Contact Telephone Number - Number of person identified in data line <030>     | 3183621538 ext.                  |
| <039> | Contact Email Address - Email Address of person identified in data line <030> | ken.buchan@centurylink.com       |
| <810> | Reporting Carrier   | Qwest Corporation (South Dakota) |
| <811> | Holding Company   | CenturyLink, Inc.                |
| <812> | Operating Company   | Qwest Corporation (South Dakota) |

| <813> | <a1>   | <a2>   | <a3>   |
|-------|--|--------|--|
|       | Affiliates   | SAC    | Doing Business As Company or Brand Designation |
|       | CenturyTel of the Midwest-Wisconsin, LLC (Thorp)   | 330959 | CenturyLink                                    |
|       | CenturyTel of the Midwest-Wisconsin, LLC (Wayside) | 330970 | CenturyLink                                    |
|       | CenturyTel of the Southwest, Inc.                  | 492274 | CenturyLink                                    |
|       | CenturyTel of Upper Michigan, Inc.                 | 310689 | CenturyLink                                    |
|       | CenturyTel of Washington, Inc.                     | 522408 | CenturyLink                                    |
|       | CenturyTel of Wisconsin, LLC                       | 330895 | CenturyLink                                    |
|       | CenturyTel of Wyoming, Inc.                        | 512299 | CenturyLink                                    |
|       | Coastal Utilities, Inc.                            | 220356 | CenturyLink                                    |
|       | Embarq Florida, Inc.                               | 210341 | CenturyLink                                    |
|       | Embarq Minnesota, Inc.                             | 361456 | CenturyLink                                    |
|       | Embarq Missouri, Inc. (Kansas)                     | 411957 | CenturyLink                                    |
|       | Embarq Missouri, Inc. (Missouri)                   | 421957 | CenturyLink                                    |
|       | Gallatin River Communications L.L.C.               | 341057 | CenturyLink GRC                                |
|       | Gulf Telephone Company, LLC                        | 250298 | CenturyLink                                    |
|       | Hillsboro Telephone Company, Inc.                  | 330892 | Unknown  |
|       | Mebtel, Inc.                                       | 230485 | CenturyLink                                    |
|       | Qwest Corporation (Arizona)                        | 455101 | CenturyLink QC                                 |
|       | Qwest Corporation (Colorado)                       | 465102 | CenturyLink QC                                 |
|       | Qwest Corporation (Iowa)                           | 355141 | CenturyLink QC                                 |
|       | Qwest Corporation (Minnesota)                      | 365142 | CenturyLink QC                                 |
|       | Qwest Corporation (Montana)                        | 485104 | CenturyLink QC                                 |
|       | Qwest Corporation (Nebraska)                       | 375143 | CenturyLink QC                                 |
|       | Qwest Corporation (New Mexico)                     | 495105 | CenturyLink QC                                 |

**(800) Operating Companies**  
**Data Collection Form**

FCC Form 481  
 OMB Control No. 3060-0986/OMB Control No. 3060-0819  
 July 2013

|       |   |                                  |
|-------|---|----------------------------------|
| <010> | Study Area Code   | 395145                           |
| <015> | Study Area Name   | QWEST CORP-SD                    |
| <020> | Program Year  | 2018                             |
| <030> | Contact Name - Person USAC should contact regarding this data                 | Kenneth W. Buchan                |
| <035> | Contact Telephone Number - Number of person identified in data line <030>     | 3183621538 ext.                  |
| <039> | Contact Email Address - Email Address of person identified in data line <030> | ken.buchan@centurylink.com       |
| <810> | Reporting Carrier   | Qwest Corporation (South Dakota) |
| <811> | Holding Company   | CenturyLink, Inc.                |
| <812> | Operating Company   | Qwest Corporation (South Dakota) |

| <813> | <a1>   | <a2>   | <a3>   |
|-------|--|--------|--|
|       | Affiliates   | SAC    | Doing Business As Company or Brand Designation |
|       | Qwest Corporation (North Dakota)                       | 385144 | CenturyLink QC                                 |
|       | Qwest Corporation (Northern Idaho)                     | 475162 | CenturyLink QC                                 |
|       | Qwest Corporation (Oregon)                             | 535163 | CenturyLink QC                                 |
|       | Qwest Corporation (South Dakota)                       | 395145 | CenturyLink QC                                 |
|       | Qwest Corporation (Southern Idaho)                     | 475103 | CenturyLink QC                                 |
|       | Qwest Corporation (Utah)                               | 505107 | CenturyLink QC                                 |
|       | Qwest Corporation (Washington)                         | 525161 | CenturyLink QC                                 |
|       | Qwest Corporation (Wyoming)                            | 515108 | CenturyLink QC                                 |
|       | Spectra Communications Group, LLC                      | 421151 | CenturyLink                                    |
|       | Telephone USA of Wisconsin, LLC                        | 331155 | CenturyLink                                    |
|       | The El Paso County Telephone Company                   | 462187 | CenturyLink                                    |
|       | United Telephone Company of Eastern Kansas             | 411317 | CenturyLink                                    |
|       | United Telephone Company of Indiana, Inc.              | 320832 | CenturyLink                                    |
|       | United Telephone Company of Kansas                     | 411842 | None   |
|       | United Telephone Company of New Jersey, Inc.           | 160138 | CenturyLink                                    |
|       | United Telephone Company of Ohio                       | 300661 | CenturyLink                                    |
|       | United Telephone Company of Pennsylvania LLC, The      | 170209 | CenturyLink                                    |
|       | United Telephone Company of Southcentral Kansas        | 411317 | CenturyLink                                    |
|       | United Telephone Company of Texas, Inc                 | 442084 | CenturyLink                                    |
|       | United Telephone Company of the Carolinas, LLC         | 240506 | CenturyLink of the Carolinas                   |
|       | United Telephone Company of the Northwest (Oregon)     | 532400 | CenturyLink                                    |
|       | United Telephone Company of the Northwest (Washington) | 522400 | CenturyLink                                    |
|       | United Telephone Company of the West (Nebraska)        | 371595 | CenturyLink                                    |



**Qwest Corporation d/b/a CenturyLink QC (South Dakota)**

**Study Area – 395145**

| <b>Tribal Entities</b>   |
|--|
| Rosebud Sioux Tribe of the Rosebud Indian Reservation,<br>South Dakota |

**Qwest Corporation d/b/a CenturyLink QC (South Dakota)****Study Area – 395145****Targeted Engagement Efforts**

As part of its efforts to strengthen positive relationships with the Tribal Nations within its serving territory while fulfilling obligations set forth in Report and Order and Further Notice of Proposed Rulemaking, FCC 11-161, Qwest Corporation d/b/a CenturyLink QC (South Dakota) (“CenturyLink”) extended an invitation to the above listed tribal entity to meet and address issues of importance related to the provisioning of services on tribal lands. The purpose of this meeting was to discuss planning and potential deployment of service as well as other areas of interest specific to conducting business on tribal lands (as set forth in 47 C.F.R. §54.313(a)(9)) which at a minimum, would include:

- (i) A needs assessment and deployment planning with a focus on tribal community anchor institutions;
- (ii) Feasibility and sustainability planning;
- (iii) Marketing services in a culturally sensitive manner;
- (iv) Rights of way processes, land use permitting, facilities siting, environmental and cultural preservation review processes; and
- (v) Compliance with tribal business and licensing requirements. Tribal business and licensing requirements include business practice licenses that tribal and non-tribal business entities, whether located on or off tribal lands, must obtain upon application to the relevant tribal government office or division to conduct any business or trade, or deliver any goods or services to the Tribes, tribal members, or tribal lands. These include certificates of public convenience and necessity, Tribal business licenses, master licenses, and other related forms of Tribal government licensure.

**Correspondence Resulting from Targeted Engagement Efforts**

No response was received as a result of the 2016 letter to the tribal entity.

## **EXHIBIT – Letter Extending Invitation to Meet**

1. Exhibit SD-QC1 – Letter to the Rosebud Sioux Tribe of the Rosebud Indian Reservation, South Dakota



# Exhibit SD-QC1



October 26, 2016

Rosebud Sioux Tribe  
William Long III, President  
PO Box 430  
Rosebud, SD 57570-0430

Dear President Long,

CenturyLink is proud to serve the Rosebud Sioux Tribe and I would like to take this opportunity to inform you of recent changes to the Lifeline program that may benefit the Rosebud Sioux Tribe.

In March 2016, the Federal Communications Commission announced a plan to include broadband services as part of the Lifeline program beginning December 1<sup>1</sup>. CenturyLink is proud to participate in the Lifeline program and looks forward to improving access to communications services for customers living on Tribal lands. Please let me know if you are interested in receiving information and resources about CenturyLink's Lifeline program.

I would also like to once again extend an invitation to meet at your convenience in order to discuss these topics: (1) deployment planning with a focus on Tribal community anchor institutions; (2) feasibility and sustainability planning; (3) marketing services on Tribal lands; (4) rights-of-way processes, land use permitting, facilities siting, environmental and cultural preservation review process; and (5) Tribal business and licensing requirements. Please return the enclosed reply form and self-addressed envelope to arrange a meeting to discuss any of the above topics or CenturyLink's Lifeline program.

CenturyLink looks forward to working with you to close the digital divide for customers living on Tribal lands. Please feel free to contact me at CenturyLink at 605-339-5195 or kevin.ancell@centurylink.com with any questions you may have regarding this letter or to arrange a face-to-face meeting.

Sincerely,

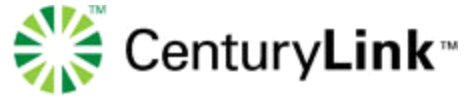
A handwritten signature in black ink that reads "Julie Darrington".

Julie Darrington  
VP/General Manager- South Dakota

Enclosure

<sup>1</sup> *In the Matter of Lifeline and Link Up Reform and Modernization; Telecommunications Carrier Eligible for Universal Service Support; Connect America Fund, WC Docket Nos. 11-42, 09-197, 10-90, Third Report and Order, Further Report and Order, and Order on Reconsideration, Adopted March 31, 2006, Released April 27, 2016.*

Complete



**Reply to CenturyLink's Request for Meeting**

| <b>CenturyLink Representative's Contact Information</b> |  |
|---|--|
| Name:   | Kevin Ansell   |
| Title:  | Area Operations Manager  |
| Phone Number:   | 605.334.5390   |
| Address:  | 125 S. Dakota Ave; Sioux Falls, SD 57104                                       |
| Email:  | <a href="mailto:Kevin.Ancell@CenturyLink.com">Kevin.Ancell@CenturyLink.com</a> |

| <b>Primary Tribal Representative's Contact Information – Rosebud Sioux Tribe</b> |  |
|--|--|
| Name:  |  |
| Title:   |  |
| Phone Number:  |  |
| Address:   |  |
| Email:   |  |

| <b>Additional Tribal Representative's Contact Information (If needed)</b> |  |
|---|--|
| Name:   |  |
| Title:  |  |
| Phone Number:   |  |
| Address:  |  |
| Email:  |  |

|               |  |
|---------------|--|
| Name:         |  |
| Title:        |  |
| Phone Number: |  |
| Address:      |  |
| Email:        |  |

|               |  |
|---------------|--|
| Name:         |  |
| Title:        |  |
| Phone Number: |  |
| Address:      |  |
| Email:        |  |

| Proposed Dates for Face-to-Face Meeting(s) |  |
|--|--|
| When:                                      |  |
| Where:                                     |  |
| Alternative Dates:                         |  |

| Tentative Agenda/Topics for Discussion for Proposed Meeting |
|---|
|   |

| Please Return This Completed Form To:  |
|--|
| <p>Kevin Ansell<br/>           Area Operations Manager<br/>           605.334.5390<br/>           125 S. Dakota Ave; Sioux Falls, SD 57104<br/> <a href="mailto:Kevin.Ancell@CenturyLink.com">Kevin.Ancell@CenturyLink.com</a></p> |

<1210> Terms & Conditions of Voice Telephony Lifeline Plans

CenturyLink, Inc. has over 100 local exchange carriers (LECs) that serve as eligible telecommunications carriers (ETCs) providing Lifeline discounts on local telephone service for qualifying low-income customers in thirty-seven states. Each LEC's tariff or local terms of service contain the terms and conditions of voice telephony service plans generally available to CenturyLink residential customers. Lifeline provides discounts on CenturyLink residential service plans that include voice telephony service. Lifeline discounts provided to qualified recipients include the \$9.25 per month federal discount plus state discounts, if available. Tribal Lifeline recipients receive an additional federal Lifeline discount of up to \$25 per month. Eligible residents residing on Tribal lands in areas where CenturyLink receives universal service high-cost support can also receive a Tribal Link Up credit of not more than \$100 against one customary service initiation fee at a primary residence.

CenturyLink's flat-rated residential voice service plans provide unlimited local calling. Lifeline discounts also may be applied to local residential service plans that include a certain amount of local minutes or calls at a flat-rate and then have additional charges for minutes or calls beyond those included in the plan. Lifeline discounts may be applied to bundled service packages that include voice telephony services, such as bundles with internet service and/or video service. Lifeline discounts may also apply to voice service plans that include optional calling features such as caller ID, call waiting, and voicemail.

Toll service is available to customers receiving Lifeline discounts in the same manner that it is available to non-Lifeline customers. Toll limitation service is available to Lifeline customers at no charge.

Information concerning CenturyLink's Lifeline program can be found on our Lifeline web page at <http://www.centurylink.com/Pages/Support/LifeLine/>

A link to the CenturyLink tariff or local terms of service that includes the terms and conditions of this ETC's Lifeline offering is included in response to line 1220.

**Template for Reporting Community Anchor Institutions (Lines 2018, 3012B, and 4003B)**

| <b>Number</b> | <b>Name</b> | <b>Street Address</b> | <b>State</b> | <b>Zip</b> |
|---------------|-------------|-----------------------|--------------|------------|
| 1             | None        |                       |              |            |
| 2             |             |                       |              |            |
| 3             |             |                       |              |            |
| 4             |             |                       |              |            |
| 5             |             |                       |              |            |
| 6             |             |                       |              |            |
| 7             |             |                       |              |            |
| 8             |             |                       |              |            |
| 9             |             |                       |              |            |
| 10            |             |                       |              |            |
| 11            |             |                       |              |            |
| 12            |             |                       |              |            |
| 13            |             |                       |              |            |
| 14            |             |                       |              |            |
| 15            |             |                       |              |            |
| 16            |             |                       |              |            |
| 17            |             |                       |              |            |
| 18            |             |                       |              |            |
| 19            |             |                       |              |            |
| 20            |             |                       |              |            |
| 21            |             |                       |              |            |
| 22            |             |                       |              |            |
| 23            |             |                       |              |            |
| 24            |             |                       |              |            |
| 25            |             |                       |              |            |
| 26            |             |                       |              |            |
| 27            |             |                       |              |            |
| 28            |             |                       |              |            |
| 29            |             |                       |              |            |

**Please complete the statement below:**

The total amount of capital funding expended in the previous year in meeting Connect America Phase I deployment obligations is:

Year 3

\$102,825.00





| Census block information (Federal Information Processing Standard (FIPS) code) | Funding spent per census block | NECA assigned operating company code (OCN) | Study Area Code (SAC) |
|--|--------------------------------|--|-----------------------|
| 460830101081093  | \$550.00                       | 9631                                       | 395145                |
| 460830101081090  | \$550.00                       | 9631                                       | 395145                |
| 460830101081090  | \$550.00                       | 9631                                       | 395145                |
| 460830101081079  | \$550.00                       | 9631                                       | 395145                |
| 460830101081090  | \$550.00                       | 9631                                       | 395145                |
| 460830101081090  | \$550.00                       | 9631                                       | 395145                |
| 460830101081080  | \$550.00                       | 9631                                       | 395145                |
| 460830101081080  | \$550.00                       | 9631                                       | 395145                |
| 460830101081080  | \$550.00                       | 9631                                       | 395145                |
| 460830101081080  | \$550.00                       | 9631                                       | 395145                |
| 460830101081078  | \$550.00                       | 9631                                       | 395145                |
| 460830101081078  | \$550.00                       | 9631                                       | 395145                |
| 460830101081078  | \$550.00                       | 9631                                       | 395145                |
| 460830101051013  | \$550.00                       | 9631                                       | 395145                |
| 460830101051013  | \$550.00                       | 9631                                       | 395145                |
| 460830101051013  | \$550.00                       | 9631                                       | 395145                |
| 460830101051013  | \$550.00                       | 9631                                       | 395145                |
| 460830101051013  | \$550.00                       | 9631                                       | 395145                |
| 460830101051013  | \$550.00                       | 9631                                       | 395145                |
| 460830101051013  | \$550.00                       | 9631                                       | 395145                |
| 460830101061000  | \$550.00                       | 9631                                       | 395145                |
| 460830101061000  | \$550.00                       | 9631                                       | 395145                |
| 460990104061144  | \$550.00                       | 9631                                       | 395145                |
| 460990104061144  | \$550.00                       | 9631                                       | 395145                |
| 460990104061144  | \$550.00                       | 9631                                       | 395145                |
| 460990104061144  | \$550.00                       | 9631                                       | 395145                |
| 460990104061087  | \$550.00                       | 9631                                       | 395145                |
| 460990104061144  | \$550.00                       | 9631                                       | 395145                |
| 460990104061144  | \$550.00                       | 9631                                       | 395145                |
| 460990104061087  | \$550.00                       | 9631                                       | 395145                |
| 460990104061087  | \$550.00                       | 9631                                       | 395145                |
| 460990104061136  | \$550.00                       | 9631                                       | 395145                |
| 460990104061091  | \$550.00                       | 9631                                       | 395145                |
| 460990104011052  | \$550.00                       | 9631                                       | 395145                |
| 460990104011054  | \$550.00                       | 9631                                       | 395145                |
| 460990104061085  | \$550.00                       | 9631                                       | 395145                |
| 460990104061085  | \$550.00                       | 9631                                       | 395145                |

| Census block information (Federal Information Processing Standard (FIPS) code) | Funding spent per census block | NECA assigned operating company code (OCN) | Study Area Code (SAC) |
|--|--------------------------------|--|-----------------------|
| 460990104061085  | \$550.00                       | 9631                                       | 395145                |
| 460990104061085  | \$550.00                       | 9631                                       | 395145                |
| 460990002022008  | \$550.00                       | 9631                                       | 395145                |
| 460339652001000  | \$550.00                       | 9631                                       | 395145                |
| 461030117002072  | \$550.00                       | 9631                                       | 395145                |
| 461030117002072  | \$550.00                       | 9631                                       | 395145                |
| 461030117002071  | \$550.00                       | 9631                                       | 395145                |
| 461030117002073  | \$550.00                       | 9631                                       | 395145                |
| 461030117002017  | \$550.00                       | 9631                                       | 395145                |
| 461030117003187  | \$550.00                       | 9631                                       | 395145                |
| 461030117003187  | \$550.00                       | 9631                                       | 395145                |
| 461030117003187  | \$550.00                       | 9631                                       | 395145                |
| 461030117003187  | \$550.00                       | 9631                                       | 395145                |
| 461030117003187  | \$550.00                       | 9631                                       | 395145                |
| 461030117003187  | \$550.00                       | 9631                                       | 395145                |
| 461030117003187  | \$550.00                       | 9631                                       | 395145                |
| 461030117003187  | \$550.00                       | 9631                                       | 395145                |
| 461030117003187  | \$550.00                       | 9631                                       | 395145                |
| 461030117003187  | \$550.00                       | 9631                                       | 395145                |
| 461030117003310  | \$550.00                       | 9631                                       | 395145                |
| 461030110042003  | \$775.00                       | 9631                                       | 395145                |
| 461030110042003  | \$775.00                       | 9631                                       | 395145                |
| 461030110042003  | \$775.00                       | 9631                                       | 395145                |
| 461030110042003  | \$775.00                       | 9631                                       | 395145                |
| 461030110042003  | \$550.00                       | 9631                                       | 395145                |
| 461030110041085  | \$550.00                       | 9631                                       | 395145                |
| 461030110041085  | \$550.00                       | 9631                                       | 395145                |
| 461030110041085  | \$550.00                       | 9631                                       | 395145                |
| 461030110041031  | \$550.00                       | 9631                                       | 395145                |
| 461030110041086  | \$550.00                       | 9631                                       | 395145                |
| 461030110041086  | \$550.00                       | 9631                                       | 395145                |
| 461030110041086  | \$550.00                       | 9631                                       | 395145                |
| 461030113003039  | \$550.00                       | 9631                                       | 395145                |
| 461030113003039  | \$550.00                       | 9631                                       | 395145                |
| 461030113003038  | \$550.00                       | 9631                                       | 395145                |
| 461030113003038  | \$550.00                       | 9631                                       | 395145                |
| 461030113003039  | \$550.00                       | 9631                                       | 395145                |
| 461030113003038  | \$550.00                       | 9631                                       | 395145                |
| 461030113003038  | \$550.00                       | 9631                                       | 395145                |

| Census block information (Federal Information Processing Standard (FIPS) code) | Funding spent per census block | NECA assigned operating company code (OCN) | Study Area Code (SAC) |
|--|--------------------------------|--|-----------------------|
| 461030113003038  | \$550.00                       | 9631                                       | 395145                |
| 461030113003038  | \$775.00                       | 9631                                       | 395145                |
| 461030113003038  | \$550.00                       | 9631                                       | 395145                |
| 461030113003038  | \$550.00                       | 9631                                       | 395145                |
| 461030113003038  | \$550.00                       | 9631                                       | 395145                |
| 461030113003038  | \$550.00                       | 9631                                       | 395145                |
| 461030113003038  | \$550.00                       | 9631                                       | 395145                |
| 461030113003038  | \$550.00                       | 9631                                       | 395145                |
| 461030113003038  | \$550.00                       | 9631                                       | 395145                |
| 461030113003038  | \$550.00                       | 9631                                       | 395145                |
| 461030113003038  | \$550.00                       | 9631                                       | 395145                |
| 461030113003038  | \$550.00                       | 9631                                       | 395145                |
| 461030113003038  | \$550.00                       | 9631                                       | 395145                |
| 461030113003038  | \$550.00                       | 9631                                       | 395145                |
| 461030117001088  | \$550.00                       | 9631                                       | 395145                |
| 461030113003038  | \$550.00                       | 9631                                       | 395145                |
| 461030113003038  | \$775.00                       | 9631                                       | 395145                |
| 461030113003038  | \$550.00                       | 9631                                       | 395145                |
| 461030109032062  | \$550.00                       | 9631                                       | 395145                |
| 461030109032062  | \$550.00                       | 9631                                       | 395145                |
| 461030116003050  | \$550.00                       | 9631                                       | 395145                |
| 461030116003050  | \$550.00                       | 9631                                       | 395145                |
| 461030116003050  | \$550.00                       | 9631                                       | 395145                |
| 460930203023119  | \$550.00                       | 9631                                       | 395145                |
| 460930203023089  | \$550.00                       | 9631                                       | 395145                |
| 460930203023101  | \$550.00                       | 9631                                       | 395145                |
| 460930203023089  | \$550.00                       | 9631                                       | 395145                |
| 460930203023089  | \$550.00                       | 9631                                       | 395145                |
| 460930203023089  | \$550.00                       | 9631                                       | 395145                |
| 460930203023101  | \$550.00                       | 9631                                       | 395145                |
| 460930203023089  | \$550.00                       | 9631                                       | 395145                |
| 460930203023089  | \$550.00                       | 9631                                       | 395145                |
| 460930203023089  | \$550.00                       | 9631                                       | 395145                |
| 460930203023089  | \$550.00                       | 9631                                       | 395145                |
| 460930203023089  | \$550.00                       | 9631                                       | 395145                |
| 460930203023089  | \$550.00                       | 9631                                       | 395145                |
| 460930203023101  | \$550.00                       | 9631                                       | 395145                |
| 460930203023089  | \$550.00                       | 9631                                       | 395145                |

| Census block information (Federal Information Processing Standard (FIPS) code) | Funding spent per census block | NECA assigned operating company code (OCN) | Study Area Code (SAC) |
|--|--------------------------------|--|-----------------------|
| 460930203023089  | \$550.00                       | 9631                                       | 395145                |
| 460930203023089  | \$550.00                       | 9631                                       | 395145                |
| 460930203023089  | \$550.00                       | 9631                                       | 395145                |
| 460930203023089  | \$550.00                       | 9631                                       | 395145                |
| 460930203023089  | \$550.00                       | 9631                                       | 395145                |
| 460930203023089  | \$550.00                       | 9631                                       | 395145                |
| 460930203023089  | \$550.00                       | 9631                                       | 395145                |
| 460930203023101  | \$550.00                       | 9631                                       | 395145                |
| 460930203023101  | \$550.00                       | 9631                                       | 395145                |
| 460930203023101  | \$550.00                       | 9631                                       | 395145                |
| 460930203023101  | \$550.00                       | 9631                                       | 395145                |
| 460930203023101  | \$550.00                       | 9631                                       | 395145                |
| 460930203023101  | \$550.00                       | 9631                                       | 395145                |
| 460930203023101  | \$550.00                       | 9631                                       | 395145                |
| 460930203023089  | \$550.00                       | 9631                                       | 395145                |
| 460930203023089  | \$550.00                       | 9631                                       | 395145                |
| 460930203023089  | \$550.00                       | 9631                                       | 395145                |
| 460930203023089  | \$550.00                       | 9631                                       | 395145                |
| 460930203023089  | \$550.00                       | 9631                                       | 395145                |
| 460930203023089  | \$550.00                       | 9631                                       | 395145                |
| 460930203023089  | \$550.00                       | 9631                                       | 395145                |
| 460930203023089  | \$550.00                       | 9631                                       | 395145                |
| 460930203023089  | \$550.00                       | 9631                                       | 395145                |
| 460930205001038  | \$550.00                       | 9631                                       | 395145                |
| 460930205001038  | \$550.00                       | 9631                                       | 395145                |
| 460659778003000  | \$550.00                       | 9631                                       | 395145                |
| 460119587001203  | \$550.00                       | 9631                                       | 395145                |
| 460659778003000  | \$550.00                       | 9631                                       | 395145                |
| 460930204006014  | \$550.00                       | 9631                                       | 395145                |
| 460930204006014  | \$550.00                       | 9631                                       | 395145                |
| 460930204006014  | \$550.00                       | 9631                                       | 395145                |
| 460930204006014  | \$550.00                       | 9631                                       | 395145                |
| 460930204006014  | \$550.00                       | 9631                                       | 395145                |
| 460930204006014  | \$550.00                       | 9631                                       | 395145                |
| 460930204006014  | \$550.00                       | 9631                                       | 395145                |
| 460930204006014  | \$550.00                       | 9631                                       | 395145                |
| 460930204006014  | \$550.00                       | 9631                                       | 395145                |
|  |                                |  |                       |

Please use this tab to report Geocoded Information.

| Census block information (Federal Information Processing Standard (FIPS) code) | NECA assigned operating company code (OCN) | Study Area Code (SAC) | Common Language Location Identifier (CLLI) code | Latitude (to six decimal places) | Longitude (to six decimal places) |
|--|--|-----------------------|---|----------------------------------|-----------------------------------|
| 460279658004307  | 9631                                       | 395145                | VRMLSDCO  | 42.745447                        | -96.828441                        |
| 460279658004313  | 9631                                       | 395145                | VRMLSDCO  | 42.745563                        | -96.828779                        |
| 460279658004307  | 9631                                       | 395145                | VRMLSDCO  | 42.745705                        | -96.828324                        |
| 460279658004307  | 9631                                       | 395145                | VRMLSDCO  | 42.745835                        | -96.828377                        |
| 460279658004308  | 9631                                       | 395145                | VRMLSDCO  | 42.746301                        | -96.828447                        |
| 460279658004307  | 9631                                       | 395145                | VRMLSDCO  | 42.746634                        | -96.828121                        |
| 460279658004307  | 9631                                       | 395145                | VRMLSDCO  | 42.746634                        | -96.82812                         |
| 460279658004296  | 9631                                       | 395145                | VRMLSDCO  | 42.746635                        | -96.828123                        |
| 460279658004296  | 9631                                       | 395145                | VRMLSDCO  | 42.746636                        | -96.828128                        |
| 460279658004296  | 9631                                       | 395145                | VRMLSDCO  | 42.747095                        | -96.828096                        |
| 460279658004296  | 9631                                       | 395145                | VRMLSDCO  | 42.747201                        | -96.828589                        |
| 460279657002011  | 9631                                       | 395145                | VRMLSDCO  | 42.779287                        | -96.877648                        |
| 460279657002011  | 9631                                       | 395145                | VRMLSDCO  | 42.779287                        | -96.87404                         |
| 460279657002011  | 9631                                       | 395145                | VRMLSDCO  | 42.779287                        | -96.872271                        |
| 460279657002011  | 9631                                       | 395145                | VRMLSDCO  | 42.779287                        | -96.872235                        |
| 460279657002011  | 9631                                       | 395145                | VRMLSDCO  | 42.779287                        | -96.872127                        |
| 460279657002011  | 9631                                       | 395145                | VRMLSDCO  | 42.779306                        | -96.884756                        |
| 460279657003049  | 9631                                       | 395145                | VRMLSDCO  | 42.7848                          | -96.96239                         |
| 460279658004256  | 9631                                       | 395145                | VRMLSDCO  | 42.786158                        | -96.966177                        |
| 460279657002011  | 9631                                       | 395145                | VRMLSDCO  | 42.786206                        | -96.885382                        |
| 461359662001002  | 9631                                       | 395145                | YNTNSDCO  | 42.9372                          | -97.397434                        |
| 461359662001002  | 9631                                       | 395145                | YNTNSDCO  | 42.937215                        | -97.397435                        |
| 461359662001002  | 9631                                       | 395145                | YNTNSDCO  | 42.937379                        | -97.397437                        |
| 461359662001002  | 9631                                       | 395145                | YNTNSDCO  | 42.937543                        | -97.397439                        |
| 461359662001002  | 9631                                       | 395145                | YNTNSDCO  | 42.937704                        | -97.397441                        |
| 460830101081111  | 9631                                       | 395145                | TEA SDCO  | 43.414557                        | -96.783791                        |
| 460830101081111  | 9631                                       | 395145                | TEA SDCO  | 43.41456                         | -96.784685                        |
| 460830101081111  | 9631                                       | 395145                | TEA SDCO  | 43.414588                        | -96.786596                        |
| 460830103001010  | 9631                                       | 395145                | TEA SDCO  | 43.423536                        | -96.846838                        |
| 460830103001011  | 9631                                       | 395145                | TEA SDCO  | 43.431612                        | -96.858163                        |
| 460830101081093  | 9631                                       | 395145                | TEA SDCO  | 43.431789                        | -96.767499                        |
| 460830101081099  | 9631                                       | 395145                | TEA SDCO  | 43.432015                        | -96.792157                        |
| 460830101081090  | 9631                                       | 395145                | TEA SDCO  | 43.432047                        | -96.791969                        |
| 460830101081090  | 9631                                       | 395145                | TEA SDCO  | 43.432406                        | -96.789109                        |
| 460830101081090  | 9631                                       | 395145                | TEA SDCO  | 43.432408                        | -96.790108                        |
| 460830101081090  | 9631                                       | 395145                | TEA SDCO  | 43.433651                        | -96.791226                        |
| 460830101081090  | 9631                                       | 395145                | TEA SDCO  | 43.434633                        | -96.787399                        |
| 460830101081093  | 9631                                       | 395145                | TEA SDCO  | 43.435397                        | -96.772386                        |
| 460830101081090  | 9631                                       | 395145                | TEA SDCO  | 43.435689                        | -96.791316                        |

Please use this tab to report Geocoded Information.

| Census block information (Federal Information Processing Standard (FIPS) code) | NECA assigned operating company code (OCN) | Study Area Code (SAC) | Common Language Location Identifier (CLI) code | Latitude (to six decimal places) | Longitude (to six decimal places) |
|--|--|-----------------------|--|----------------------------------|-----------------------------------|
| 460830101081090  | 9631                                       | 395145                | TEA SDCO                                       | 43.435771                        | -96.788784                        |
| 460830101081079  | 9631                                       | 395145                | TEA SDCO                                       | 43.43587                         | -96.792646                        |
| 460830101081090  | 9631                                       | 395145                | TEA SDCO                                       | 43.436057                        | -96.787649                        |
| 460830101081090  | 9631                                       | 395145                | TEA SDCO                                       | 43.436602                        | -96.787377                        |
| 460830101081080  | 9631                                       | 395145                | TEA SDCO                                       | 43.436701                        | -96.792018                        |
| 460830101081080  | 9631                                       | 395145                | TEA SDCO                                       | 43.436873                        | -96.787651                        |
| 460830101081080  | 9631                                       | 395145                | TEA SDCO                                       | 43.436883                        | -96.788615                        |
| 460830101081080  | 9631                                       | 395145                | TEA SDCO                                       | 43.437023                        | -96.793092                        |
| 460830101081078  | 9631                                       | 395145                | TEA SDCO                                       | 43.437115                        | -96.793285                        |
| 460830101081078  | 9631                                       | 395145                | TEA SDCO                                       | 43.437479                        | -96.791003                        |
| 460830101081078  | 9631                                       | 395145                | TEA SDCO                                       | 43.438078                        | -96.791103                        |
| 460830101051013  | 9631                                       | 395145                | TEA SDCO                                       | 43.475845                        | -96.79817                         |
| 460830101051013  | 9631                                       | 395145                | TEA SDCO                                       | 43.475869                        | -96.80195                         |
| 460830101051013  | 9631                                       | 395145                | TEA SDCO                                       | 43.476114                        | -96.800932                        |
| 460830101051013  | 9631                                       | 395145                | TEA SDCO                                       | 43.476126                        | -96.798882                        |
| 460830101051013  | 9631                                       | 395145                | TEA SDCO                                       | 43.476127                        | -96.803691                        |
| 460830101051013  | 9631                                       | 395145                | TEA SDCO                                       | 43.476129                        | -96.799353                        |
| 460830101051013  | 9631                                       | 395145                | TEA SDCO                                       | 43.476132                        | -96.799824                        |
| 460830101061000  | 9631                                       | 395145                | SXFLSDSE                                       | 43.493565                        | -96.608777                        |
| 460830101061000  | 9631                                       | 395145                | SXFLSDSE                                       | 43.493565                        | -96.608775                        |
| 460990104061144  | 9631                                       | 395145                | SXFLSDSW                                       | 43.500571                        | -96.871125                        |
| 460990104061144  | 9631                                       | 395145                | SXFLSDSW                                       | 43.501181                        | -96.871131                        |
| 460990104061144  | 9631                                       | 395145                | SXFLSDSW                                       | 43.501747                        | -96.871135                        |
| 460990104061144  | 9631                                       | 395145                | SXFLSDSW                                       | 43.501851                        | -96.87283                         |
| 460990104061087  | 9631                                       | 395145                | SXFLSDSW                                       | 43.501852                        | -96.873369                        |
| 460990104061144  | 9631                                       | 395145                | SXFLSDSW                                       | 43.501852                        | -96.872107                        |
| 460990104061144  | 9631                                       | 395145                | SXFLSDSW                                       | 43.50272                         | -96.871144                        |
| 460990104061087  | 9631                                       | 395145                | SXFLSDSW                                       | 43.503822                        | -96.872015                        |
| 460990104061087  | 9631                                       | 395145                | SXFLSDSW                                       | 43.503822                        | -96.872015                        |
| 460990104061136  | 9631                                       | 395145                | SXFLSDSW                                       | 43.505281                        | -96.882852                        |
| 460990104061091  | 9631                                       | 395145                | SXFLSDSW                                       | 43.506727                        | -96.88583                         |
| 460990104011052  | 9631                                       | 395145                | SXFLSDSE                                       | 43.513048                        | -96.644757                        |
| 460990104011054  | 9631                                       | 395145                | SXFLSDSE                                       | 43.514414                        | -96.644749                        |
| 460990104061085  | 9631                                       | 395145                | SXFLSDSW                                       | 43.514807                        | -96.885707                        |
| 460990104061085  | 9631                                       | 395145                | SXFLSDSW                                       | 43.514807                        | -96.885707                        |
| 460990104061085  | 9631                                       | 395145                | SXFLSDSW                                       | 43.516602                        | -96.878787                        |
| 460990104061085  | 9631                                       | 395145                | SXFLSDSW                                       | 43.518416                        | -96.885206                        |
| 460990002022008  | 9631                                       | 395145                | SXFLSDCO                                       | 43.549198                        | -96.75998                         |
| 460339652001000  | 9631                                       | 395145                | HLCYSDCO                                       | 43.842797                        | -103.56617                        |

Please use this tab to report Geocoded Information.

| Census block information (Federal Information Processing Standard (FIPS) code) | NECA assigned operating company code (OCN) | Study Area Code (SAC) | Common Language Location Identifier (CLI) code | Latitude (to six decimal places) | Longitude (to six decimal places) |
|--|--|-----------------------|--|----------------------------------|-----------------------------------|
| 461030117002072  | 9631                                       | 395145                | HLCYSDCO                                       | 43.907563                        | -103.586598                       |
| 461030117002072  | 9631                                       | 395145                | HLCYSDCO                                       | 43.907824                        | -103.587296                       |
| 461030117002071  | 9631                                       | 395145                | HLCYSDCO                                       | 43.90801                         | -103.589148                       |
| 461030117002073  | 9631                                       | 395145                | HLCYSDCO                                       | 43.90828                         | -103.589514                       |
| 461030117002017  | 9631                                       | 395145                | HLCYSDCO                                       | 43.926492                        | -103.547799                       |
| 461030117003187  | 9631                                       | 395145                | HLCYSDCO                                       | 43.966527                        | -103.624607                       |
| 461030117003187  | 9631                                       | 395145                | HLCYSDCO                                       | 43.966527                        | -103.62424                        |
| 461030117003187  | 9631                                       | 395145                | HLCYSDCO                                       | 43.966552                        | -103.625327                       |
| 461030117003187  | 9631                                       | 395145                | HLCYSDCO                                       | 43.966573                        | -103.625696                       |
| 461030117003187  | 9631                                       | 395145                | HLCYSDCO                                       | 43.966589                        | -103.626062                       |
| 461030117003187  | 9631                                       | 395145                | HLCYSDCO                                       | 43.966597                        | -103.626799                       |
| 461030117003187  | 9631                                       | 395145                | HLCYSDCO                                       | 43.966685                        | -103.626325                       |
| 461030117003187  | 9631                                       | 395145                | HLCYSDCO                                       | 43.967426                        | -103.631168                       |
| 461030117003310  | 9631                                       | 395145                | HLCYSDCO                                       | 43.969158                        | -103.639289                       |
| 461030110042003  | 9631                                       | 395145                | RPCYSDCO                                       | 43.996711                        | -103.294587                       |
| 461030110042003  | 9631                                       | 395145                | RPCYSDCO                                       | 43.996941                        | -103.301129                       |
| 461030110042003  | 9631                                       | 395145                | RPCYSDCO                                       | 44.002665                        | -103.280349                       |
| 461030110042003  | 9631                                       | 395145                | RPCYSDCO                                       | 44.002881                        | -103.292852                       |
| 461030110042003  | 9631                                       | 395145                | RPCYSDCO                                       | 44.006684                        | -103.281286                       |
| 461030110041085  | 9631                                       | 395145                | RPCYSDCO                                       | 44.046139                        | -103.318981                       |
| 461030110041085  | 9631                                       | 395145                | RPCYSDCO                                       | 44.046164                        | -103.318812                       |
| 461030110041085  | 9631                                       | 395145                | RPCYSDCO                                       | 44.046199                        | -103.318592                       |
| 461030110041031  | 9631                                       | 395145                | RPCYSDCO                                       | 44.048788                        | -103.337748                       |
| 461030110041086  | 9631                                       | 395145                | RPCYSDCO                                       | 44.051357                        | -103.350827                       |
| 461030110041086  | 9631                                       | 395145                | RPCYSDCO                                       | 44.052765                        | -103.35398                        |
| 461030110041086  | 9631                                       | 395145                | RPCYSDCO                                       | 44.05402                         | -103.352462                       |
| 461030113003039  | 9631                                       | 395145                | RPCYSDCO                                       | 44.054848                        | -103.349028                       |
| 461030113003039  | 9631                                       | 395145                | RPCYSDCO                                       | 44.054938                        | -103.350994                       |
| 461030113003038  | 9631                                       | 395145                | RPCYSDCO                                       | 44.054982                        | -103.347201                       |
| 461030113003038  | 9631                                       | 395145                | RPCYSDCO                                       | 44.055058                        | -103.346794                       |
| 461030113003039  | 9631                                       | 395145                | RPCYSDCO                                       | 44.055177                        | -103.352021                       |
| 461030113003038  | 9631                                       | 395145                | RPCYSDCO                                       | 44.055318                        | -103.346567                       |
| 461030113003038  | 9631                                       | 395145                | RPCYSDCO                                       | 44.055327                        | -103.34656                        |
| 461030113003038  | 9631                                       | 395145                | RPCYSDCO                                       | 44.055748                        | -103.352195                       |
| 461030113003038  | 9631                                       | 395145                | RPCYSDCO                                       | 44.055847                        | -103.343196                       |
| 461030113003038  | 9631                                       | 395145                | RPCYSDCO                                       | 44.056154                        | -103.346734                       |
| 461030113003038  | 9631                                       | 395145                | RPCYSDCO                                       | 44.056185                        | -103.361349                       |
| 461030113003038  | 9631                                       | 395145                | RPCYSDCO                                       | 44.056272                        | -103.34995                        |
| 461030113003038  | 9631                                       | 395145                | RPCYSDCO                                       | 44.056949                        | -103.35771                        |

Please use this tab to report Geocoded Information.

| Census block information (Federal Information Processing Standard (FIPS) code) | NECA assigned operating company code (OCN) | Study Area Code (SAC) | Common Language Location Identifier (CLI) code | Latitude (to six decimal places) | Longitude (to six decimal places) |
|--|--|-----------------------|--|----------------------------------|-----------------------------------|
| 461030113003038  | 9631                                       | 395145                | RPCYSDCO                                       | 44.057397                        | -103.351324                       |
| 461030113003038  | 9631                                       | 395145                | RPCYSDCO                                       | 44.057525                        | -103.348788                       |
| 461030113003038  | 9631                                       | 395145                | RPCYSDCO                                       | 44.058215                        | -103.352985                       |
| 461030113003038  | 9631                                       | 395145                | RPCYSDCO                                       | 44.058393                        | -103.356129                       |
| 461030113003038  | 9631                                       | 395145                | RPCYSDCO                                       | 44.058393                        | -103.356129                       |
| 461030113003038  | 9631                                       | 395145                | RPCYSDCO                                       | 44.058991                        | -103.35625                        |
| 461030113003038  | 9631                                       | 395145                | RPCYSDCO                                       | 44.059179                        | -103.35591                        |
| 461030113003038  | 9631                                       | 395145                | RPCYSDCO                                       | 44.05933                         | -103.355924                       |
| 461030117001088  | 9631                                       | 395145                | RPCYSDCO                                       | 44.059387                        | -103.368109                       |
| 461030113003038  | 9631                                       | 395145                | RPCYSDCO                                       | 44.059566                        | -103.353656                       |
| 461030113003038  | 9631                                       | 395145                | RPCYSDCO                                       | 44.060323                        | -103.358579                       |
| 461030113003038  | 9631                                       | 395145                | RPCYSDCO                                       | 44.060518                        | -103.354491                       |
| 461030109032062  | 9631                                       | 395145                | RPVYSDCO                                       | 44.083853                        | -103.133555                       |
| 461030109032062  | 9631                                       | 395145                | RPVYSDCO                                       | 44.084699                        | -103.131411                       |
| 461030116003050  | 9631                                       | 395145                | WRWKSDCO                                       | 44.140208                        | -103.020501                       |
| 461030116003050  | 9631                                       | 395145                | WRWKSDCO                                       | 44.140412                        | -103.020383                       |
| 461030116003050  | 9631                                       | 395145                | WRWKSDCO                                       | 44.14073                         | -103.030119                       |
| 460930203023119  | 9631                                       | 395145                | BLHKSDCE                                       | 44.152977                        | -103.274356                       |
| 460930203023089  | 9631                                       | 395145                | BLHKSDCE                                       | 44.15477                         | -103.278579                       |
| 460930203023101  | 9631                                       | 395145                | BLHKSDCE                                       | 44.154887                        | -103.27562                        |
| 460930203023089  | 9631                                       | 395145                | BLHKSDCE                                       | 44.154994                        | -103.281959                       |
| 460930203023089  | 9631                                       | 395145                | BLHKSDCE                                       | 44.154994                        | -103.281959                       |
| 460930203023089  | 9631                                       | 395145                | BLHKSDCE                                       | 44.155221                        | -103.278961                       |
| 460930203023101  | 9631                                       | 395145                | BLHKSDCE                                       | 44.155245                        | -103.27582                        |
| 460930203023089  | 9631                                       | 395145                | BLHKSDCE                                       | 44.155386                        | -103.278582                       |
| 460930203023089  | 9631                                       | 395145                | BLHKSDCE                                       | 44.155398                        | -103.277756                       |
| 460930203023089  | 9631                                       | 395145                | BLHKSDCE                                       | 44.155461                        | -103.281321                       |
| 460930203023089  | 9631                                       | 395145                | BLHKSDCE                                       | 44.155461                        | -103.281321                       |
| 460930203023089  | 9631                                       | 395145                | BLHKSDCE                                       | 44.15552                         | -103.27897                        |
| 460930203023101  | 9631                                       | 395145                | BLHKSDCE                                       | 44.155815                        | -103.275899                       |
| 460930203023089  | 9631                                       | 395145                | BLHKSDCE                                       | 44.155872                        | -103.279729                       |
| 460930203023089  | 9631                                       | 395145                | BLHKSDCE                                       | 44.156213                        | -103.277794                       |
| 460930203023089  | 9631                                       | 395145                | BLHKSDCE                                       | 44.156244                        | -103.279176                       |
| 460930203023089  | 9631                                       | 395145                | BLHKSDCE                                       | 44.15633                         | -103.278816                       |
| 460930203023089  | 9631                                       | 395145                | BLHKSDCE                                       | 44.15633                         | -103.278816                       |
| 460930203023089  | 9631                                       | 395145                | BLHKSDCE                                       | 44.156357                        | -103.279225                       |
| 460930203023089  | 9631                                       | 395145                | BLHKSDCE                                       | 44.156461                        | -103.280307                       |
| 460930203023089  | 9631                                       | 395145                | BLHKSDCE                                       | 44.156461                        | -103.280307                       |
| 460930203023101  | 9631                                       | 395145                | BLHKSDCE                                       | 44.156609                        | -103.276696                       |



Please use this tab to report Geocoded Information.

| Census block information (Federal Information Processing Standard (FIPS) code) | NECA assigned operating company code (OCN) | Study Area Code (SAC) | Common Language Location Identifier (CLLI) code | Latitude (to six decimal places) | Longitude (to six decimal places) |
|--|--|-----------------------|---|----------------------------------|-----------------------------------|
| 460930203023101  | 9631                                       | 395145                | BLHKSDCE  | 44.156695                        | -103.276147                       |
| 460930203023101  | 9631                                       | 395145                | BLHKSDCE  | 44.156695                        | -103.276147                       |
| 460930203023101  | 9631                                       | 395145                | BLHKSDCE  | 44.156695                        | -103.276147                       |
| 460930203023101  | 9631                                       | 395145                | BLHKSDCE  | 44.156695                        | -103.276147                       |
| 460930203023101  | 9631                                       | 395145                | BLHKSDCE  | 44.156695                        | -103.276147                       |
| 460930203023089  | 9631                                       | 395145                | BLHKSDCE  | 44.156877                        | -103.280833                       |
| 460930203023089  | 9631                                       | 395145                | BLHKSDCE  | 44.15691                         | -103.278001                       |
| 460930203023089  | 9631                                       | 395145                | BLHKSDCE  | 44.15719                         | -103.279393                       |
| 460930203023089  | 9631                                       | 395145                | BLHKSDCE  | 44.15756                         | -103.278582                       |
| 460930203023089  | 9631                                       | 395145                | BLHKSDCE  | 44.158163                        | -103.279061                       |
| 460930203023089  | 9631                                       | 395145                | BLHKSDCE  | 44.158582                        | -103.281437                       |
| 460930203023089  | 9631                                       | 395145                | BLHKSDCE  | 44.158842                        | -103.279495                       |
| 460930203023089  | 9631                                       | 395145                | BLHKSDCE  | 44.158923                        | -103.280567                       |
| 460930205001038  | 9631                                       | 395145                | WRWKSDCO  | 44.167537                        | -103.057217                       |
| 460930205001038  | 9631                                       | 395145                | WRWKSDCO  | 44.167537                        | -103.054854                       |
| 460659778003000  | 9631                                       | 395145                | PIRRSDCO  | 44.345989                        | -100.25725                        |
| 460119587001203  | 9631                                       | 395145                | VOLGSDCO  | 44.36585                         | -96.953047                        |
| 460659778003000  | 9631                                       | 395145                | PIRRSDCO  | 44.39666                         | -100.289528                       |
| 460930204006014  | 9631                                       | 395145                | STRGSDCO  | 44.407993                        | -103.537296                       |
| 460930204006014  | 9631                                       | 395145                | STRGSDCO  | 44.408507                        | -103.536599                       |
| 460930204006014  | 9631                                       | 395145                | STRGSDCO  | 44.408538                        | -103.536812                       |
| 460930204006014  | 9631                                       | 395145                | STRGSDCO  | 44.408609                        | -103.536536                       |
| 460930204006014  | 9631                                       | 395145                | STRGSDCO  | 44.409425                        | -103.536034                       |
| 460930204006014  | 9631                                       | 395145                | STRGSDCO  | 44.411116                        | -103.535617                       |
|  |  |                       |   |                                  |                                   |



NOTES:

1. (220) Outages are reported using the criteria provided in 47 C.F.R. §54.313. This differs from the criteria in 47 C.F.R. §4.5, which is the basis for reporting outages to the Federal Communications Commission. Therefore, some outages may not have Network Outage Reporting System (“NORS”) numbers.
2. (220) Where outages extended beyond CenturyLink customers and/or study areas, the total number of served customers within the study area that were potentially impacted was reported.
3. (300) – (310) and (320) – (330) CenturyLink is reporting any outstanding requests for voice service or broadband service from 2016 that are unfulfilled at the time of this filing. Orders resolved during the year are not reported, including unfilled orders that were cancelled by the customer.
4. (400) – (410) and (430) – (440) Complaints per 1,000 voice access lines or per 1,000 broadband customers are reported as complaints to any federal and/or state agencies. The actual number of complaints was reported if a study area had less than 1,000 customers.
5. (510) and (610) Sections 54.313(a) (5) – (6) require ETCs to make certifications as to their compliance with applicable service quality standards and consumer protection rules, and their ability to remain functional in emergency situations as set forth in section 54.202(a) (2). Certifications are attached.
6. (515) This question is not applicable. This company is a high-cost recipient.
7. (711) CenturyLink is reporting a-la-cart and data-only broadband rates that meet or exceed both the download speed of four mega bits per second and upload speed of one mega bit per second. Upload speeds of 768K or below are not included in this report.
8. (810) – (813) Per FCC DA 13-1707 released August 6, 2013, CenturyLink is reporting holding company, operating companies, and affiliates (as defined under section 3 of the Communications Act of 1934, as amended, 47 U.S.C. § 153(2)) that are designated as eligible telecommunications carriers and/or that provide retail broadband internet access to end-user customers.
9. (810) – (813) and (1210) – (1223) CenturyLink is a designated eligible telecommunications carrier that receives Universal Service Support for High Cost Areas under 47 C.F.R. 54 subpart D. Therefore, CenturyLink is only subject to subpart (a) of 47 C.F.R. §54.422 as it applies to this filing.
10. (921) – (929) To the extent the carrier serves federally recognized tribal lands, the attached narrative, in response to line 920, should be relied on to describe tribal outreach and interaction. If in 2016, the carrier offered to discuss the points listed in 47 C.F.R. §54.313(a) (9) to at least a majority of federally recognized tribes served in a study area, lines 921-929 were marked with a “yes” response.
11. (1000) – (1010) Carriers must certify that their local rates are at or below two standard deviations of the applicable national average urban rate for voice service, as specified in the most recent public notice issued by the Wireline Competition Bureau and Wireless Telecommunications Bureau. Qwest Corporation d/b/a CenturyLink (Wyoming) and United Telephone Company of the West d/b/a CenturyLink (Wyoming) have certain exchanges with explicit cost based local rates above this standard. Customers in such exchanges receive a Federal Universal Service credit and/or a State Universal Service

credit explicitly on their bill. This results in a net charge that is lower than two standard deviations of the applicable national average urban rate for voice service.

12. (1010) 47 C.F.R. §54.313(a) (10) requires a certification that the pricing of the company's voice services is no more than two standard deviations above the applicable national average urban rate for voice service, as specified in the most recent public notice issued by the Wireline Competition Bureau and Wireless Telecommunications Bureau. The certification is attached.

13. (1030) 47 C.F.R. §54.313(a) (12) requires a certification that the pricing of a service that meets the Commission's broadband public interest obligations is no more than the applicable benchmark to be announced annually in a public notice issued by the Wireline Competition Bureau, or is no more than the non-promotional price charged for a comparable fixed wireline service in urban areas in the states or U.S. Territories where the eligible telecommunications carrier receives support. The certification is attached.

14. (1130) This question is not applicable. This company has existing terrestrial backhaul options.

15. (2011), (2015), and (2016) Per FCC DA 13-2101 released October 30, 2013, CenturyLink is certifying at a holding company level.

16. (2011) An affirmative response indicates Connect America Fund Phase 1 Incremental Support Program Round 2 funding was received by the respective study area and/or locations were enabled within the study area.

17. (2015), (2017) – (2018) Connect America Fund Phase 2 program (including phase-down support) acceptance and commitments are at a state-wide level. State level reporting is recorded on one study-area per state.

18. (2017c) Reported capital expenditures represent investments in specific Connect America Fund Phase 2 (“CAF II”) projects. There may be additional investments in facilities which would benefit CAF II areas that are not reflected in this response.

19. (2018) CenturyLink has provided Connect America Fund Phase 2 community anchor institutions that were enabled and listed as anchor institutions on the National Broadband Map.

20. (2023) – (2025) For administrative ease in reporting Connect America Fund Phase 1 Incremental Support Program Round 2 information, USAC requested a cumulative filing depicting the full program enablement to be reported in year three. Network utilization and other factors may impact broadband service at current and previously reported locations.

21. (3009) – (3034) These questions are not applicable. This company is considered to be a Federal Price Cap Carrier or an affiliate associated with a Federal Price Cap Carrier for the purposes of this filing.

22. (4001) – (4005) These questions are not applicable. This company is not a Rural Broadband Experiment participant.

23. Effective January 1, 2017, eight Louisiana ILECs have merged into CenturyTel of Evangeline, LLC with study area code 270434. Following the merger, CenturyTel of Evangeline, LLC changed its name to CenturyLink of Louisiana, LLC. Form 481 reports for the filing due in July 2017 are filed on a pre-merger basis. In future filings, the merged companies will be reported as one entity.