

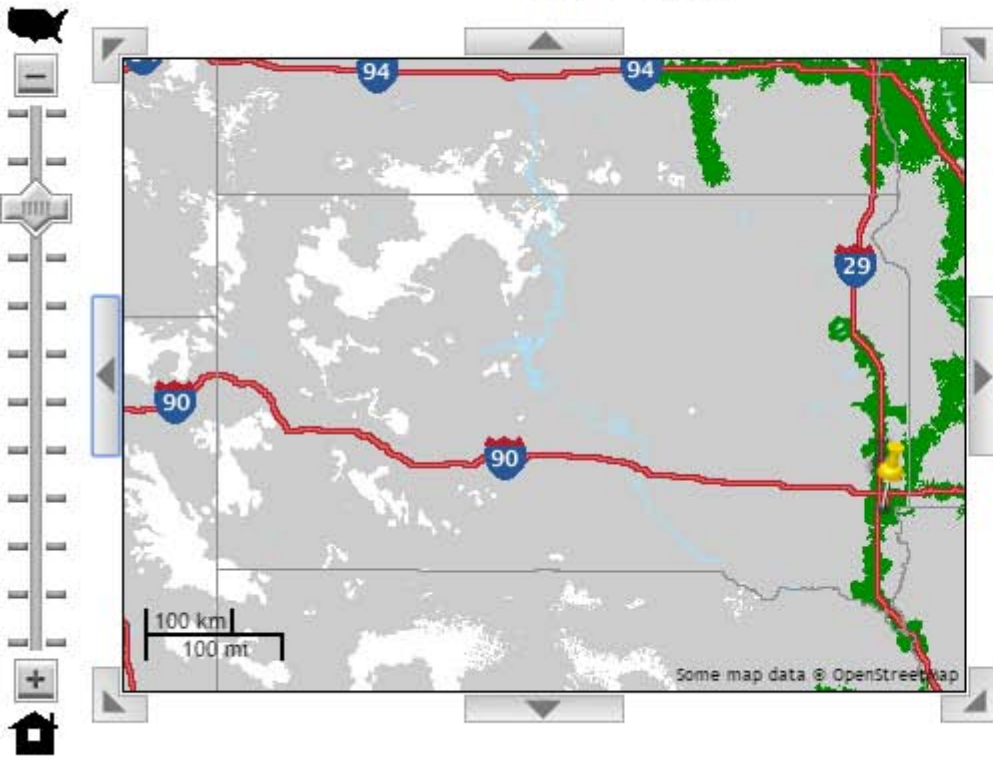
Exhibit 1

**Coverage Area Maps of IM Telecom, LLC d/b/a Infiniti Mobile's
Underlying Networks, Verizon, Sprint, and T-Mobile**

Coverage Tool

This tool provides high-level estimates of our wireless coverage. Coverage is not available everywhere and varies based on a number of factors.

Data Voice



[Re-center on last mapped address](#)

[En Español](#)

Map a location

Enter as much information as you can or want.

[Recent Searches](#)

Address or Intersection:





City: State: ZIP Code:

[Clear](#)

[Map It](#)



Coverage details for: SIOUX FALLS, SD

-  4G Network
-  Increased broadband upload and download speeds
-  National Network
-  Voice Roaming
-  No coverage

4G LTE Data Coverage ?

Data Coverage ?

Voice & Messaging ?

Prepaid ?

Push to Talk ?

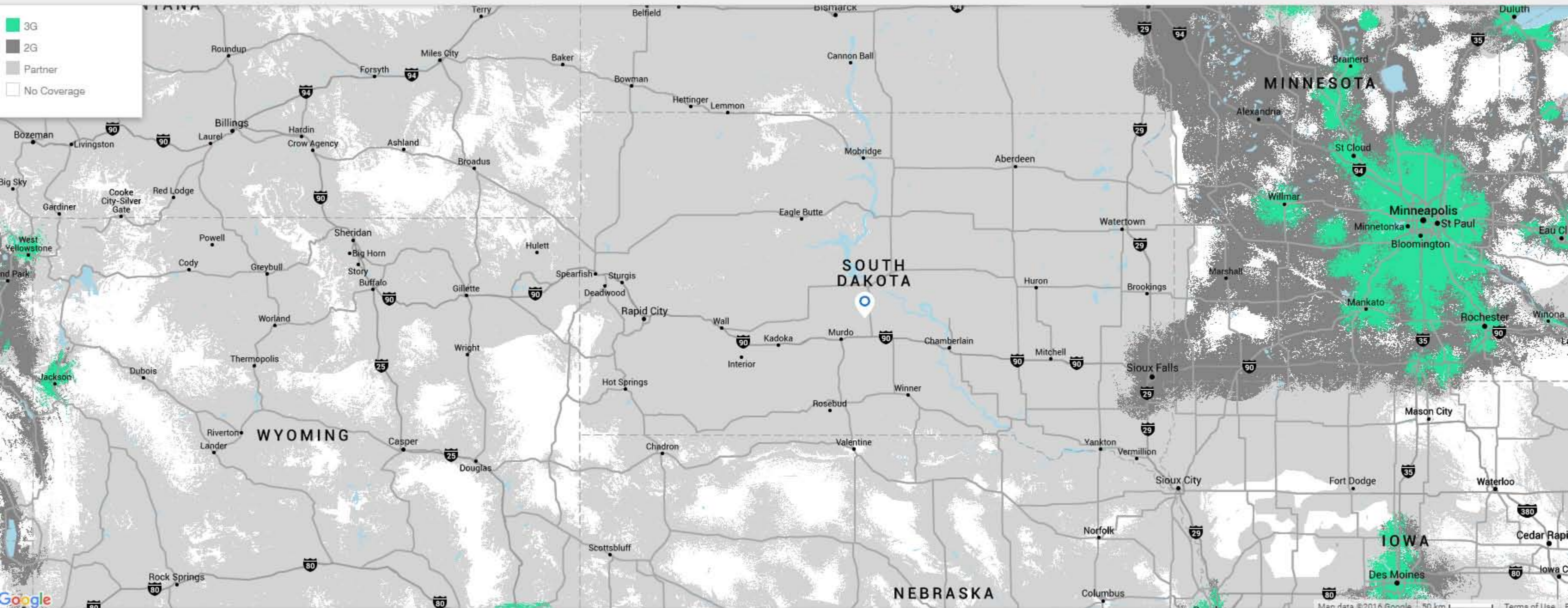


Digital Coverage Extended Digital Coverage International Roaming No Coverage

These Coverage Locator depictions apply to the following calling plans:
National Calling Plans, Mobile Broadband and Prepaid.

International rates for voice and data will apply.

These maps are not a guarantee of coverage and contain areas of no service, and are a general prediction of where rates apply based on our internal data. Wireless service is subject to network and transmission limitations, including cell site unavailability, particularly near boundaries and in remote areas. Customer equipment, weather, topography and other environmental considerations associated with radio technology also affect service and service may vary significantly within buildings. Some information on service outside the Verizon Wireless proprietary network, and we can not vouch for its accuracy.



What factors affect coverage?

Tips to optimize your coverage

Can restarting my device help with connectivity?

What's new with the map?

What's the difference between 4G LTE/4G/3G/2G?