



BROOKINGS
municipal utilities

525 Western Ave. • PO Box 588
Brookings, S.D. 57006
(605) 692-6325

ICU6-156
Swiftel

COMMUNICATIONS
415 4th Street • PO Box 588
Brookings, S.D. 57006
(605) 692-6325

September 5, 2006

Ms. Patricia Van Gerpen
Executive Director
SD Public Utilities Commission
500 E. Capitol
Pierre, SD 57501

RECEIVED
SEP 11 2006
SOUTH DAKOTA PUBLIC
UTILITIES COMMISSION

C.D. in Docket

RE: Revised Service Territory for the City of Brookings dba/Swiftel Communications

Dear Ms. Van Gerpen

Enclosed you will find a revised franchise service territory map reflecting the new telephone service territory as a result of annexation. Enclosed are copies of the City of Brookings Resolution #17-06, #20-06, #35-06, #36-06 and #49-06 annexing property into the City of Brookings to be served by the City of Brookings Telephone.

We are asking the Public Utilities Commission (PUC) to accept the revised boundary map which includes the previously mentioned annexed areas of the City of Brookings which the City of Brookings Telephone wishes to include in its local exchange territory. We make this request pursuant to SDCL 49-31-3 and 49-31-69 and upon previous Public Utilities Commission action in Docket #F-3555 and in the resulting decision by the PUC on January 2nd, 1987. We are also requesting that the Public Utilities Commission waive rules 20:10:32:03 (1-7);(9-21); and (23).

If you have any questions regarding this matter, please feel free to contact me at 605 697-8230 or 691-3316.

Sincerely,


W. James Adkins
Technical and Network Operations Manager
Swiftel Communications

Enclosures

cc: Rich Helsper
cc: Jerry Heiberger, General Manager, ITC

STATE OF SOUTH DAKOTA, COUNTY OF BROOKINGS

Prepared by:
Brookings City Clerk
PO Box 270
Brookings, SD 57006



FILED THIS FEB 16 2006
AT 11:30 O'CLOCK *Misc* M. BOOK 176 PAGES 481
Scott Munsterman
BY REGISTER OF DEEDS

RECEIVED
SEP 08 2006
SOUTH DAKOTA PUBLIC UTILITIES COMMISSION

RESOLUTION NO. 17-06

WHEREAS, The City of Brookings is authorized pursuant to South Dakota Codified Law 9-4-1 to annex contiguous territory upon receipt of a written petition, describing said territory sought to be annexed, signed by not less than three-fourths (3/4) of the legal voters and by the owner or owners of not less than three-fourths (3/4) of the value of said territory, and

WHEREAS, The City of Brookings desires to annex the following described property, to wit:
the east 650 feet of the S $\frac{1}{2}$ of the NW $\frac{1}{4}$ of Section 1-T109N-R50W

WHEREAS, The aforesaid land is contiguous to the present boundaries of the City of Brookings, and

WHEREAS The City of Brookings has received a Petition For Annexation of Territory signed by the owners of greater than three-fourths (3/4) of the value of the aforesaid property and by not less than three-fourths (3/4) of the legal voters residing in said territory, now therefore


BE IT RESOLVED By the City of Brookings, South Dakota, that the property described above is hereby annexed to the City of Brookings.

Dated this 14th day of February, 2006.

CITY OF BROOKINGS

Scott Munsterman

Scott Munsterman, Mayor




ATTEST:

Shari Thornes

Shari Thornes, City Clerk

Prepared by:
Brookings City Clerk
PO Box 270
Brookings, SD 57006

STATE OF SOUTH DAKOTA, COUNTY OF BROOKINGS



FILED THIS MAR 03 2006 *Misc*
AT 9:45 O'CLOCK A M. BOOK 176 PAGES 605
John M. Logan
REGISTER OF DEEDS BY

RESOLUTION NO. 20-06

WHEREAS, The City of Brookings is authorized pursuant to South Dakota Codified Law 9-4-1 to annex contiguous territory upon receipt of a written petition, describing said territory sought to be annexed, signed by not less than three-fourths (3/4) of the legal voters and by the owner or owners of not less than three-fourths (3/4) of the value of said territory, and

WHEREAS, The City of Brookings desires to annex the following described property, to wit:


the N1/2 of the NE 1/4, excluding all of Esther Heights Addition and the S78 feet of the E1159 feet thereof in Section 3-T109N-R50W


WHEREAS, the aforesaid land is contiguous to the present boundaries of the City of Brookings, and

WHEREAS The City of Brookings has received a Petition for Annexation of Territory signed by the owners of greater than three-fourths (3/4) of the value of the aforesaid property and by not less than three-fourths (3/4) of the legal voters residing in said territory, now therefore,

BE IT RESOLVED By the City of Brookings, South Dakota, that the property described above is hereby annexed to the City of Brookings.

Dated this 28th day of February, 2006


CITY OF BROOKINGS

Scott D. Munsterman, Mayor



Shane Thornes
Shane Thornes, Brookings City Clerk

9000

Prepared by:
Brookings City Clerk
PO Box 270
Brookings, SD 57006



STATE OF SOUTH DAKOTA, COUNTY OF BROOKINGS

FILED THIS APR 20 2006 *Mrs.*
AT 4:00 O'CLOCK *A.* M. BOOK 176 PAGES 1028
Sham... BY _____
REGISTER OF DEEDS

RESOLUTION NO. 35-06

WHEREAS, The City of Brookings is authorized pursuant to South Dakota Codified Law 9-4-1 to annex contiguous territory upon receipt of a written petition, describing said territory sought to be annexed, signed by not less than three-fourths (3/4) of the legal voters and by the owner or owners of not less than three-fourths (3/4) of the value of said territory, and

WHEREAS, The City of Brookings desires to annex the following described property, to wit:

the east 350 feet of the SE $\frac{1}{4}$ of the SW $\frac{1}{4}$ of Section 2-T109N-R50W, and


WHEREAS, The aforesaid land is contiguous to the present boundaries of the City of Brookings, and

WHEREAS, The City of Brookings has received a Petition For Annexation of Territory signed by the owners of greater than three-fourths (3/4) of the value of the aforesaid property and by not less than three-fourths (3/4) of the legal voters residing in said territory, now therefore

BE IT RESOLVED By the City of Brookings, South Dakota, that the property described above is hereby annexed to the City of Brookings.

Dated this 18th day of April, 2006.

ATTEST:




Paul Thirges
Clerk

CITY OF BROOKINGS
[Signature]
Mayor

031806

Prepared by:
Brookings City Clerk
PO Box 270
Brookings, SD 57006



FILED THIS APR 20 2006 *Misc*
AT 4:00 O'CLOCK A.M. BOOK 176 PAGES 1029
Jamela
REGISTER OF DEEDS

RESOLUTION NO. 36-06

WHEREAS, The City of Brookings is authorized pursuant to South Dakota Codified Law 9-4-1 to annex contiguous territory upon receipt of a written petition, describing said territory sought to be annexed, signed by not less than three-fourths (3/4) of the legal voters and by the owner or owners of not less than three-fourths (3/4) of the value of said territory, and

WHEREAS, The City of Brookings desires to annex the following described property, to wit:

the north one-half of the SE¼ of Section 18-T110N-R49W except that portion of the east 720 feet of the south 1,450 feet of the SE¼ which is a part of the N ½ of the SE¼, and

WHEREAS, The aforesaid land is contiguous to the present boundaries of the City of Brookings, and

WHEREAS The City of Brookings has received a Petition For Annexation of Territory signed by the owners of greater than three-fourths (3/4) of the value of the aforesaid property and by not less than three-fourths (3/4) of the legal voters residing in said territory, now therefore

BE IT RESOLVED By the City of Brookings, South Dakota, that the property described above is hereby annexed to the City of Brookings.

Dated this 18th day of April, 2006.

ATTEST:




Therese

CITY OF BROOKINGS
[Signature]
Mayor

Prepared by:

City Clerk's Office
PO Box 270
Brookings, SD 57006



FILED THIS JUN 21 2006

AT 10:00 O'CLOCK ^{Misc} A. M. BOOK 176 PAGES 11845

BY Oliver M. Thomas

REGISTER OF DEEDS

RESOLUTION NO. 49-06

WHEREAS, The City of Brookings is authorized pursuant to South Dakota Codified Law 9-4-1 to annex contiguous territory upon receipt of a written petition, describing said territory sought to be annexed, signed by not less than three-fourths (3/4) of the legal voters and by the owner or owners of not less than three-fourths (3/4) of the value of said territory, and

WHEREAS, The City of Brookings desires to annex the following described property, to wit:

The west 1/2 of the NE 1/4, except the north 1,350' thereof, of Section 34-T110N-R50W, and

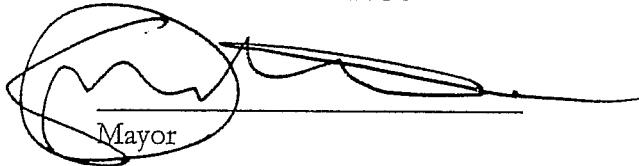
WHEREAS, The aforesaid land is contiguous to the present boundaries of the City of Brookings, and

WHEREAS The City of Brookings has received a Petition For Annexation of Territory signed by the owners of greater than three-fourths (3/4) of the value of the aforesaid property and by not less than three-fourths (3/4) of the legal voters residing in said territory, now therefore

BE IT RESOLVED By the City of Brookings, South Dakota, that the property described above is hereby annexed to the City of Brookings.

Dated this 23rd day of May, 2006.

CITY OF BROOKINGS



Mayor

ATTEST

