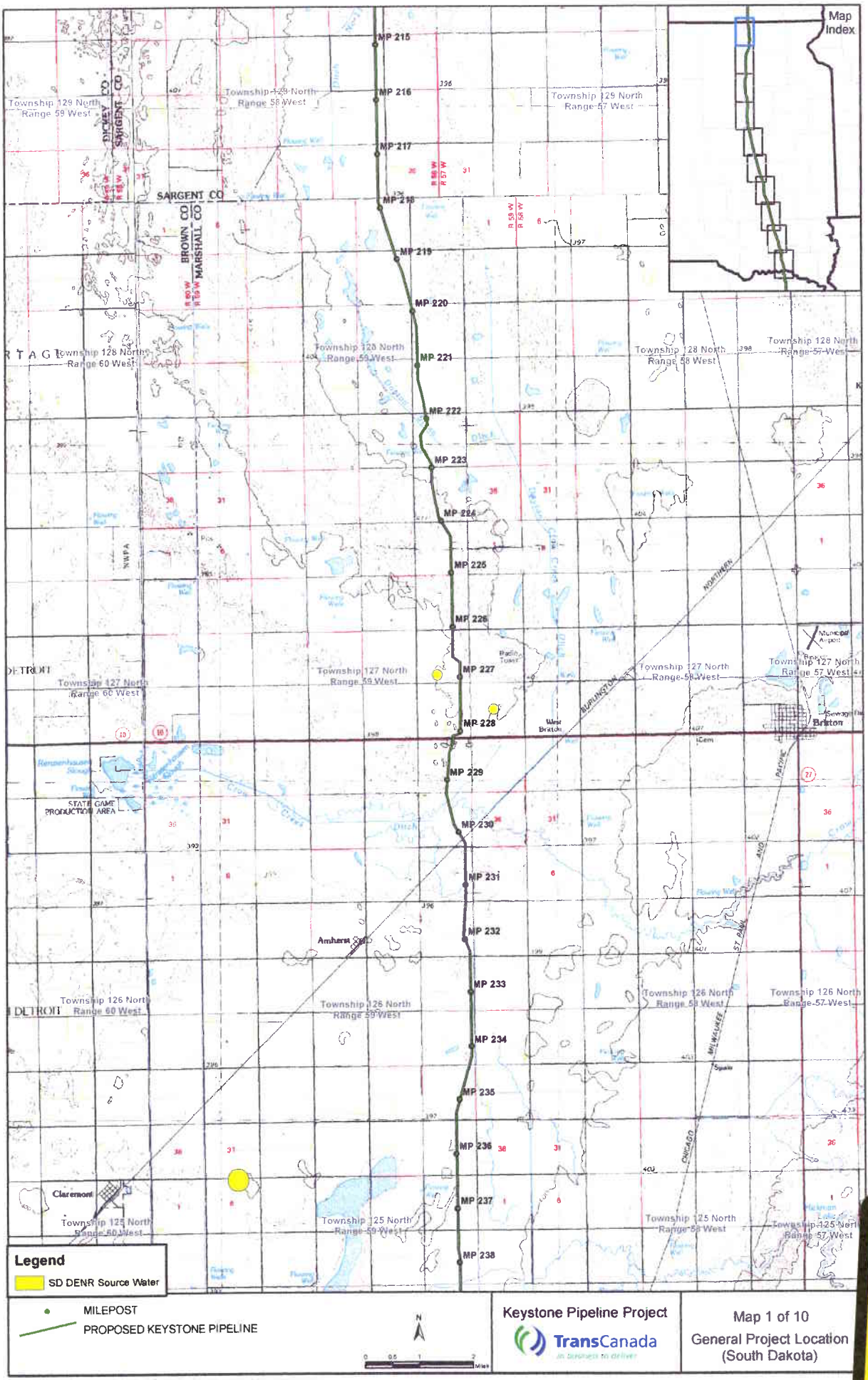

EXHIBIT
TC 16
12-4-07
tabbies

TC16

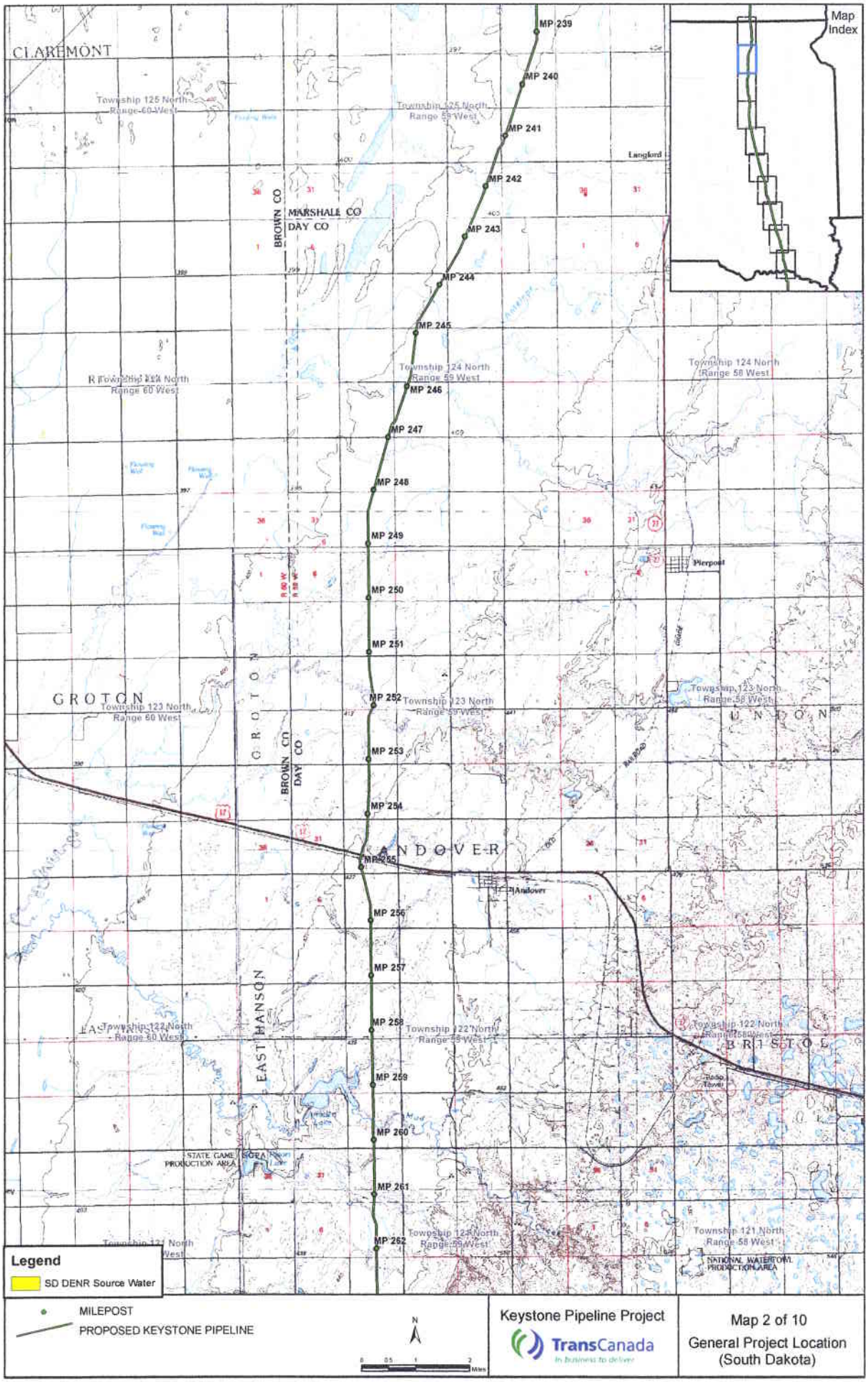
Map Index
CLAREMONT
Township 125 North Range 60 West
Township 125 North Range 59 West
Langford
MP 239
MP 240
MP 241
MP 242
MP 243
MP 244
MP 245
MP 246
MP 247
MP 248
MP 249
MP 250
MP 251
MP 252
MP 253
MP 254
MP 255
MP 256
MP 257
MP 258
MP 259
MP 260
MP 261
MP 262
BROWN CO
MARSHALL CO
DAY CO
Township 124 North Range 60 West
Township 124 North Range 59 West
Township 124 North Range 58 West
Pierpont
GROTON
Township 123 North Range 60 West
Township 123 North Range 59 West
Township 123 North Range 58 West
UNION
ANDOVER
Andover
EAST HANSON
Township 122 North Range 60 West
Township 122 North Range 59 West
Township 122 North Range 58 West
BRISTOL
STATE GAME PRODUCTION AREA
Township 121 North Range 59 West
Township 121 North Range 58 West
NATIONAL WATERFOWL PRODUCTION AREA
Legend
SD DENR Source Water
MILEPOST
PROPOSED KEYSTONE PIPELINE
N
Miles
Keystone Pipeline Project
TransCanada
In business to deliver
Map 2 of 10
General Project Location
(South Dakota)

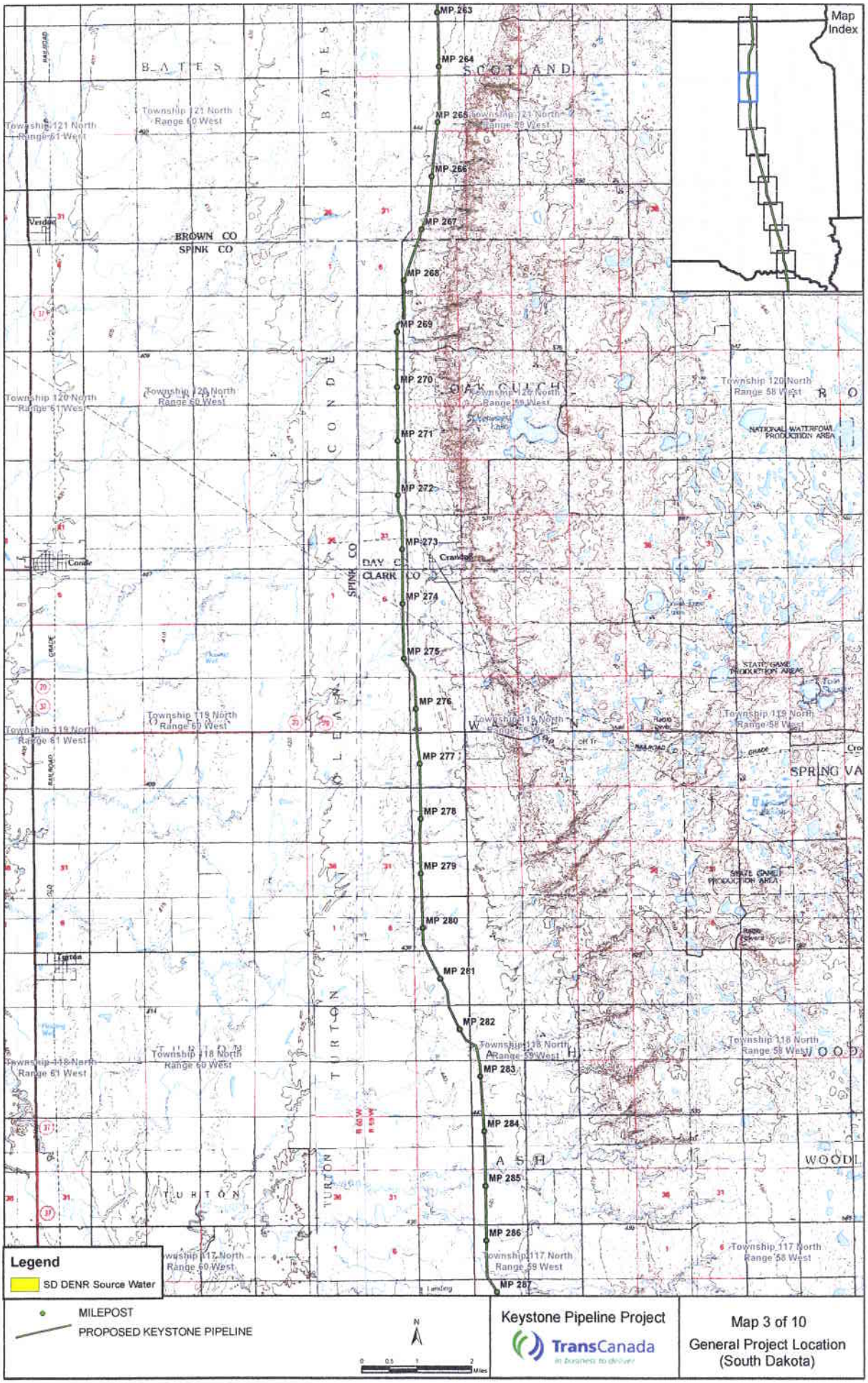
Map Index
MP 263
MP 264
MP 265
MP 266
MP 267
MP 268
MP 269
MP 270
MP 271
MP 272
MP 273
MP 274
MP 275
MP 276
MP 277
MP 278
MP 279
MP 280
MP 281
MP 282
MP 283
MP 284
MP 285
MP 286
MP 287
BATES
SCOTLAND
BROWN CO
SPINK CO
OAK GULCH
CONDE
DAY CO
CLARK CO
SPRING VA
TURTON
ASH
WOODL
Township 121 North Range 60 West
Township 121 North Range 61 West
Township 121 North Range 59 West
Township 120 North Range 60 West
Township 120 North Range 61 West
Township 120 North Range 58 West
Township 119 North Range 60 West
Township 119 North Range 61 West
Township 119 North Range 58 West
Township 118 North Range 60 West
Township 118 North Range 61 West
Township 118 North Range 59 West
Township 118 North Range 58 West
Township 117 North Range 60 West
Township 117 North Range 59 West
Township 117 North Range 58 West
NATIONAL WATERFOWL PRODUCTION AREA
STATE GAME PRODUCTION AREAS
STATE GAME PRODUCTION AREA
Legend
SD DENR Source Water
MILEPOST
PROPOSED KEYSTONE PIPELINE
N
0 0.5 1 2 Miles
Keystone Pipeline Project
TransCanada
in business to deliver
Map 3 of 10
General Project Location
(South Dakota)

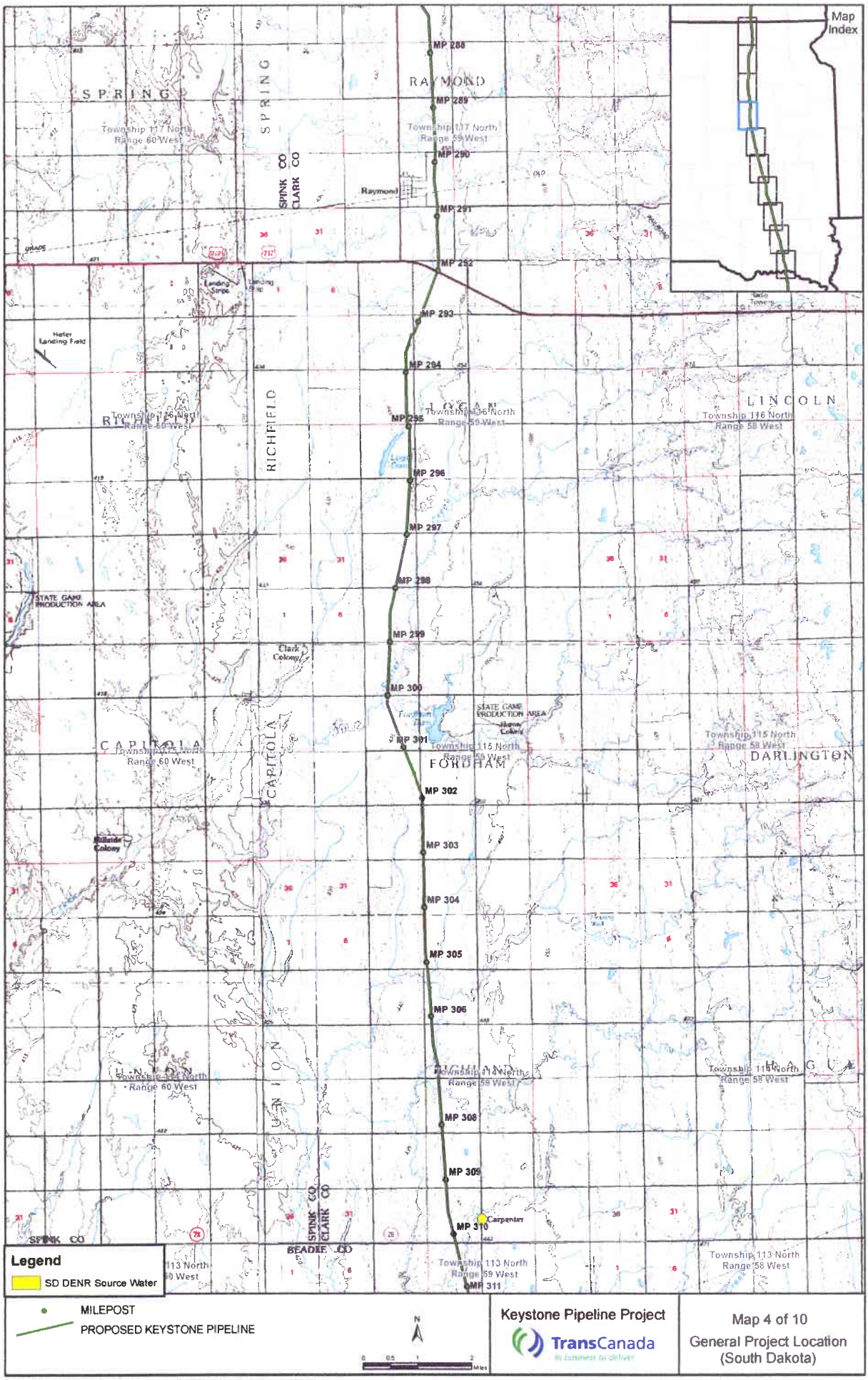
Map Index
MP 288
MP 289
MP 290
MP 291
MP 292
MP 293
MP 294
MP 295
MP 296
MP 297
MP 298
MP 299
MP 300
MP 301
MP 302
MP 303
MP 304
MP 305
MP 306
MP 308
MP 309
MP 310
MP 311
SPRING
RAYMOND
SPRING
Township 117 North
Range 60 West
Township 117 North
Range 59 West
SPINK CO
CLARK CO
Raymond
Landing Strips
Herter Landing Field
RICHFIELD
LOGAN
Township 116 North
Range 59 West
LINCOLN
Township 116 North
Range 58 West
STATE GAME PRODUCTION AREA
Clark Colony
CAPITOLA
Township 115 North
Range 60 West
FORDHAM
Township 115 North
Range 59 West
DARLINGTON
Township 115 North
Range 58 West
Hillsdale Colony
Township 114 North
Range 60 West
Township 114 North
Range 59 West
Township 114 North
Range 58 West
Carpenter
SPINK CO
BEADLE CO
Township 113 North
Range 59 West
Township 113 North
Range 58 West
Legend
SD DENR Source Water
MILEPOST
PROPOSED KEYSTONE PIPELINE
N
0 0.5 1 2 Miles
Keystone Pipeline Project
TransCanada
Map 4 of 10
General Project Location
(South Dakota)

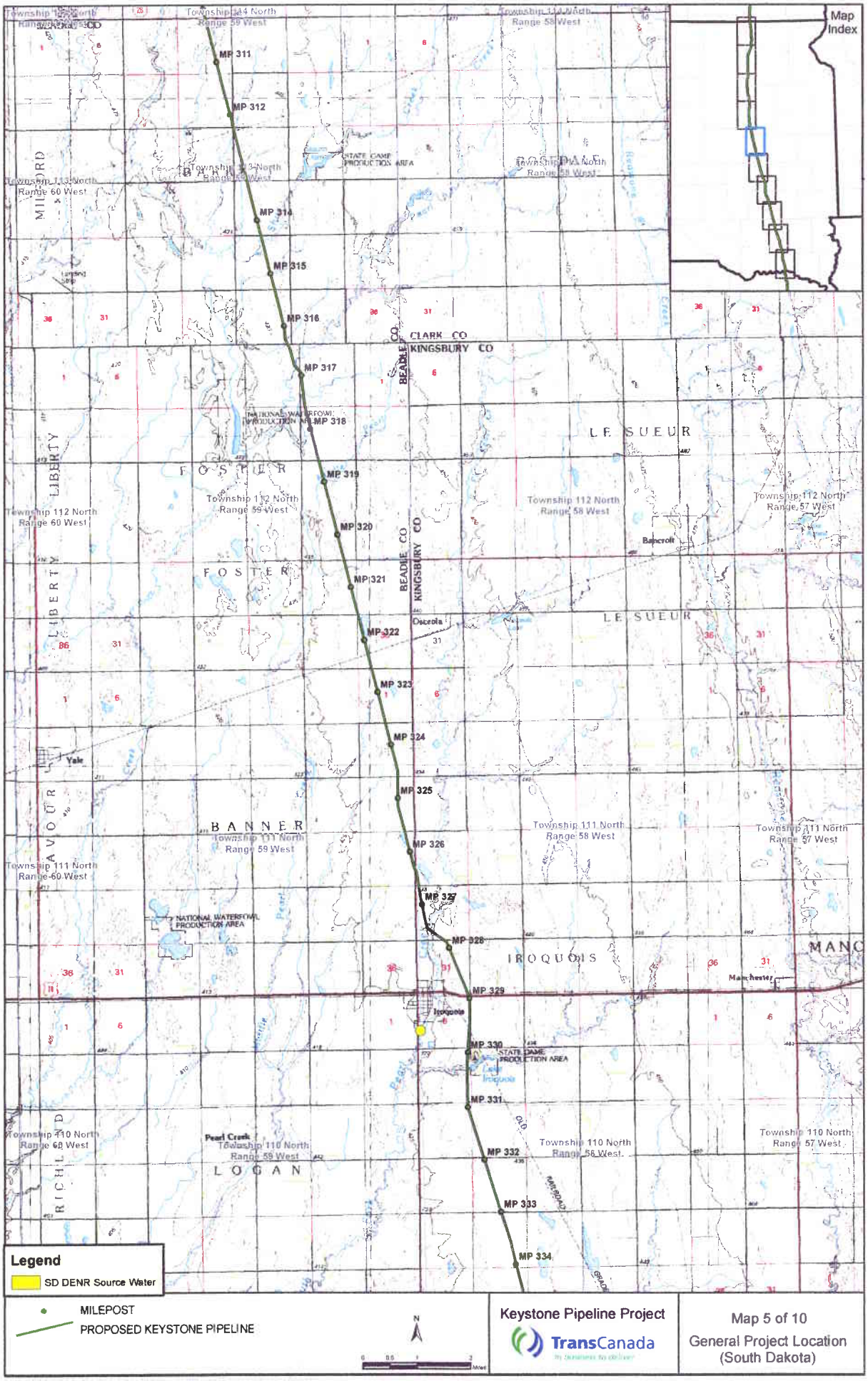
Map Index
MP 311
MP 312
MP 314
MP 315
MP 316
MP 317
MP 318
MP 319
MP 320
MP 321
MP 322
MP 323
MP 324
MP 325
MP 326
MP 327
MP 328
MP 329
MP 330
MP 331
MP 332
MP 333
MP 334
CLARK CO
KINGSBURY CO
BEADLE CO
FOSTER
LE SUEUR
BANNER
IROQUOIS
LOGAN
LIBERTY
MILLER
RICHLAND
Township 114 North Range 59 West
Township 114 North Range 58 West
Township 113 North Range 60 West
Township 113 North Range 59 West
Township 113 North Range 58 West
Township 112 North Range 60 West
Township 112 North Range 59 West
Township 112 North Range 58 West
Township 112 North Range 57 West
Township 111 North Range 60 West
Township 111 North Range 59 West
Township 111 North Range 58 West
Township 111 North Range 57 West
Township 110 North Range 60 West
Township 110 North Range 59 West
Township 110 North Range 58 West
Township 110 North Range 57 West
Bancroft
Osceola
Yale
Iroquois
Manchester
Pearl Creek
STATE GAME PRODUCTION AREA
NATIONAL WATERFOWL PRODUCTION AREA
Legend
SD DENR Source Water
MILEPOST
PROPOSED KEYSTONE PIPELINE
N
Keystone Pipeline Project
TransCanada
Map 5 of 10
General Project Location
(South Dakota)

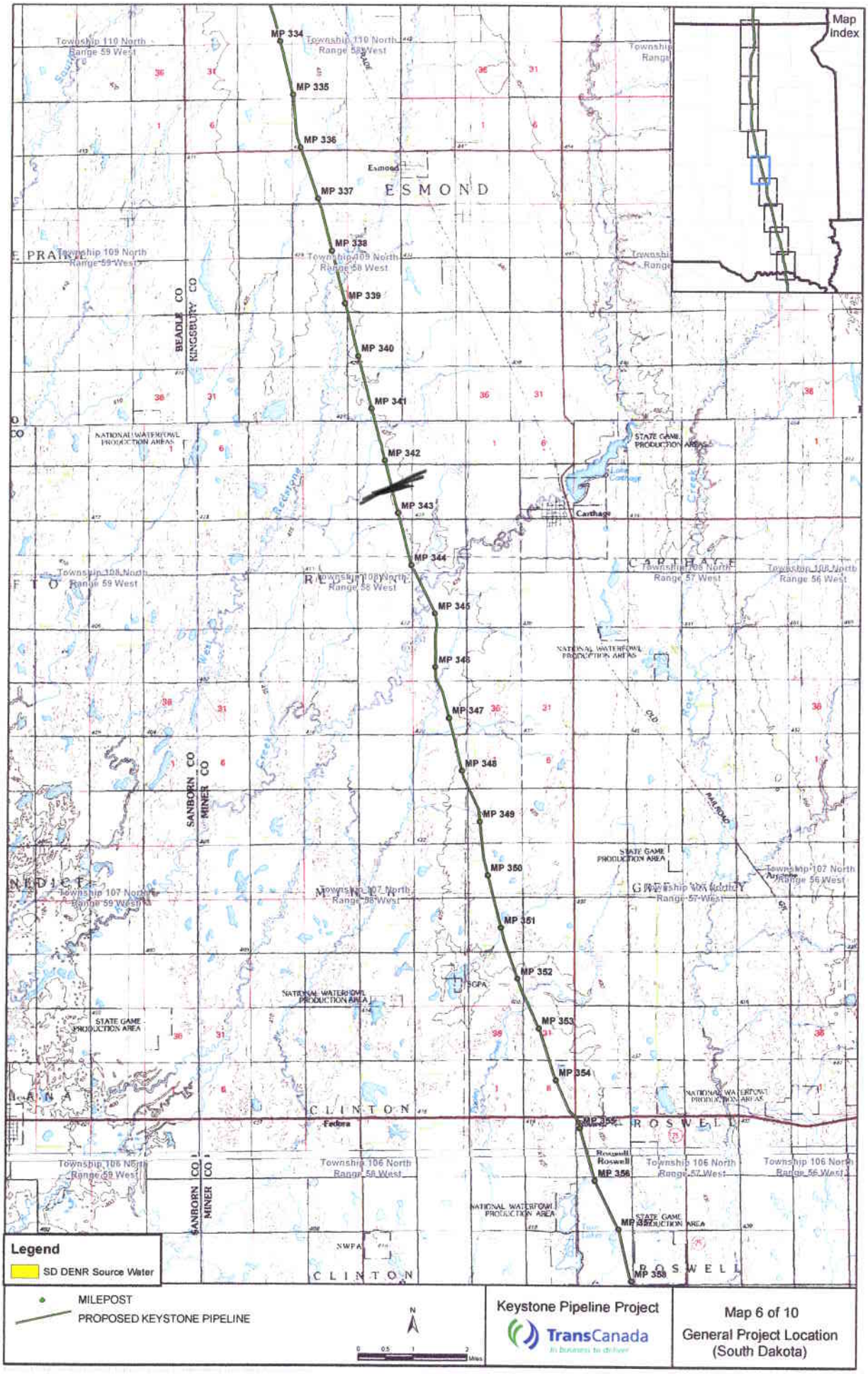
Map Index
MP 334
MP 335
MP 336
MP 337
MP 338
MP 339
MP 340
MP 341
MP 342
MP 343
MP 344
MP 345
MP 346
MP 347
MP 348
MP 349
MP 350
MP 351
MP 352
MP 353
MP 354
MP 355
MP 356
MP 358
ESMOND
CARTHAGE
CLINTON
ROSWELL
Esmond
Carthage
Fedora
Roswell
BEADLE CO
KINGSBURY CO
SANBORN CO
MINER CO
Township 110 North Range 59 West
Township 110 North Range 58 West
Township 109 North Range 59 West
Township 109 North Range 58 West
Township 108 North Range 59 West
Township 108 North Range 58 West
Township 108 North Range 57 West
Township 108 North Range 56 West
Township 107 North Range 59 West
Township 107 North Range 58 West
Township 107 North Range 57 West
Township 107 North Range 56 West
Township 106 North Range 59 West
Township 106 North Range 58 West
Township 106 North Range 57 West
Township 106 North Range 56 West
NATIONAL WATERFOWL PRODUCTION AREAS
STATE GAME PRODUCTION AREA
SGPA
NWPA
Legend
SD DENR Source Water
MILEPOST
PROPOSED KEYSTONE PIPELINE
N
0 0.5 1 2 Miles
Keystone Pipeline Project
TransCanada
Map 6 of 10
General Project Location
(South Dakota)

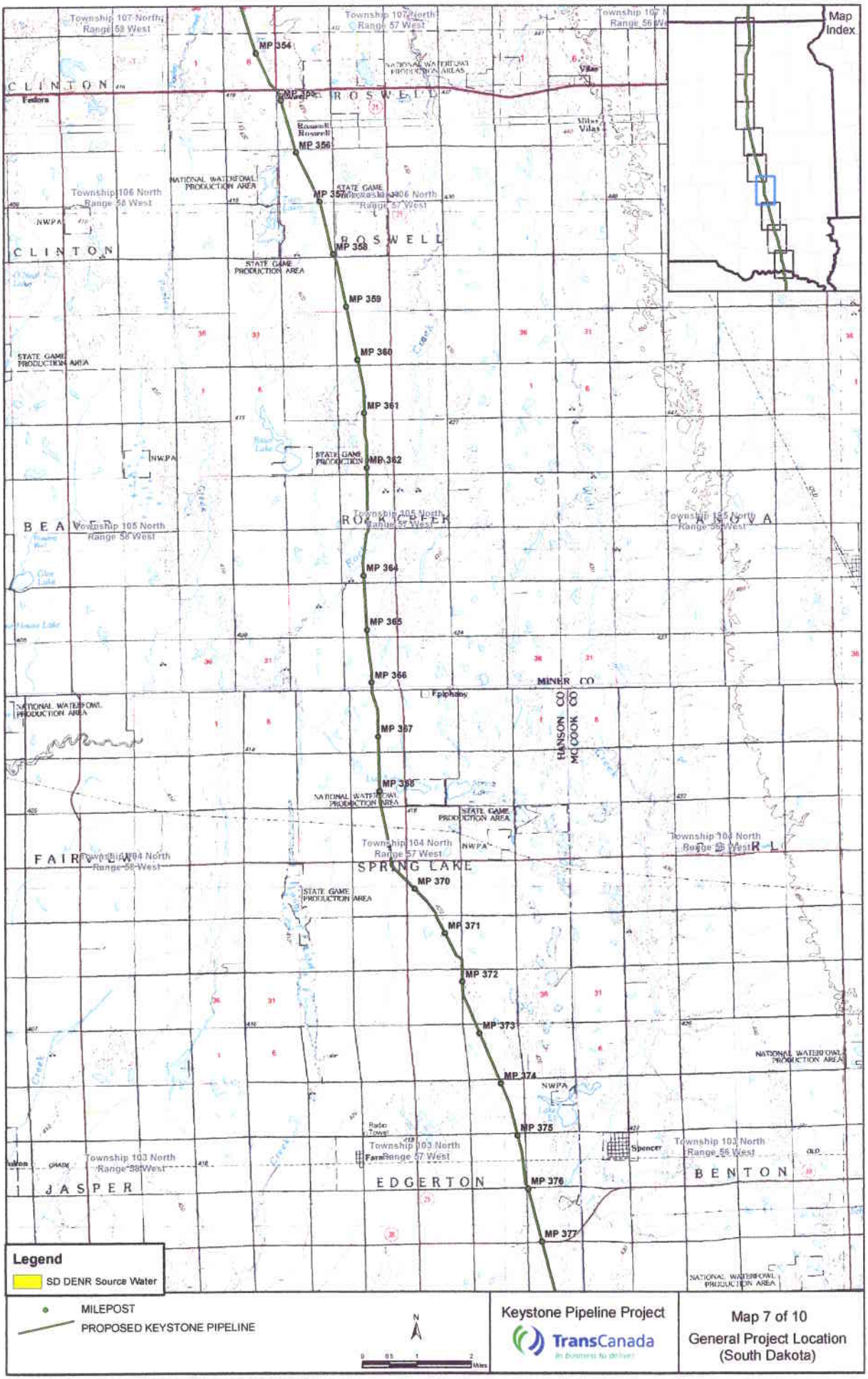
Map Index
Township 107 North Range 58 West
Township 107 North Range 57 West
CLINTON
ROSWELL
Fedora
Roswell
Miles Villas
MP 354
MP 355
MP 356
MP 357
MP 358
MP 359
MP 360
MP 361
MP 362
MP 363
MP 364
MP 365
MP 366
MP 367
MP 368
MP 369
MP 370
MP 371
MP 372
MP 373
MP 374
MP 375
MP 376
MP 377
NATIONAL WATERFOWL PRODUCTION AREA
STATE GAME PRODUCTION AREA
NWPA
Township 106 North Range 58 West
Township 106 North Range 57 West
Township 105 North Range 58 West
Township 105 North Range 57 West
Township 104 North Range 58 West
Township 104 North Range 57 West
Township 103 North Range 58 West
Township 103 North Range 57 West
Township 103 North Range 56 West
BEAVER
ROSCOE
ASTORIA
FAIRVIEW
SPRING LAKE
EDGERTON
JASPER
BENTON
MINER CO
HANSON CO
MCCOOK CO
Epiphany
Farmer
Spencer
Legend
SD DENR Source Water
MILEPOST
PROPOSED KEYSTONE PIPELINE
N
0 0.5 1 2 Miles
Keystone Pipeline Project
TransCanada
Map 7 of 10
General Project Location
(South Dakota)

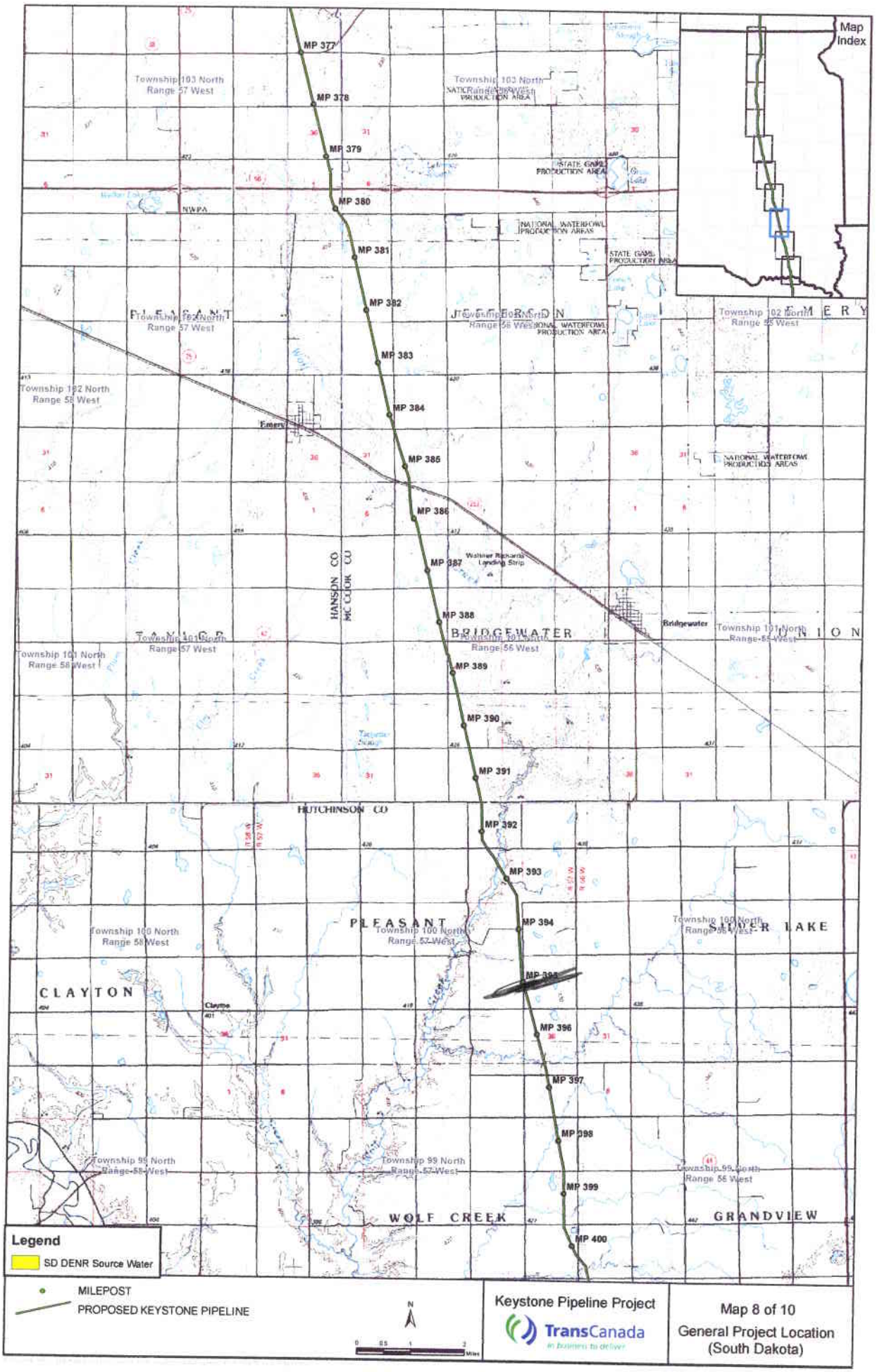

Keystone Pipeline Project

TransCanada
in business to deliver

Map 8 of 10
General Project Location
(South Dakota)

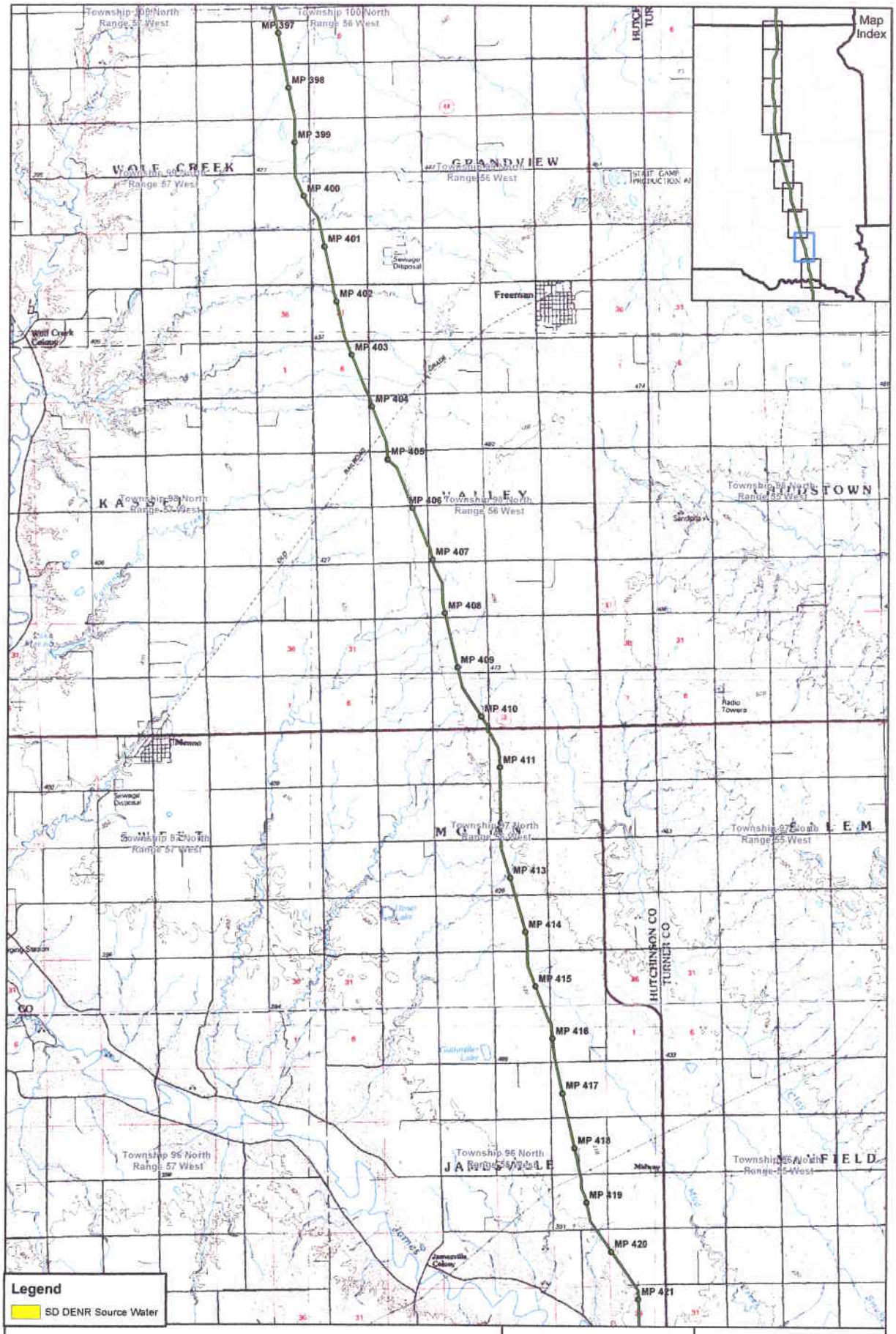
Map Index
MP 397
MP 398
MP 399
MP 400
MP 401
MP 402
MP 403
MP 404
MP 405
MP 406
MP 407
MP 408
MP 409
MP 410
MP 411
MP 413
MP 414
MP 415
MP 416
MP 417
MP 418
MP 419
MP 420
MP 421
Township 100 North Range 57 West
Township 100 North Range 56 West
WOLF CREEK
GRANDVIEW
Township 98 North Range 57 West
Township 98 North Range 56 West
Township 98 North Range 55 West
Township 97 North Range 57 West
Township 97 North Range 56 West
Township 97 South Range 55 West
Township 96 North Range 57 West
Township 96 North Range 56 West
Township 96 North Range 55 West
Freeman
Menno
HUTCHINSON CO
TURNER CO
Legend
SD DENR Source Water
MILEPOST
PROPOSED KEYSTONE PIPELINE
Keystone Pipeline Project
TransCanada
Map 9 of 10
General Project Location
(South Dakota)

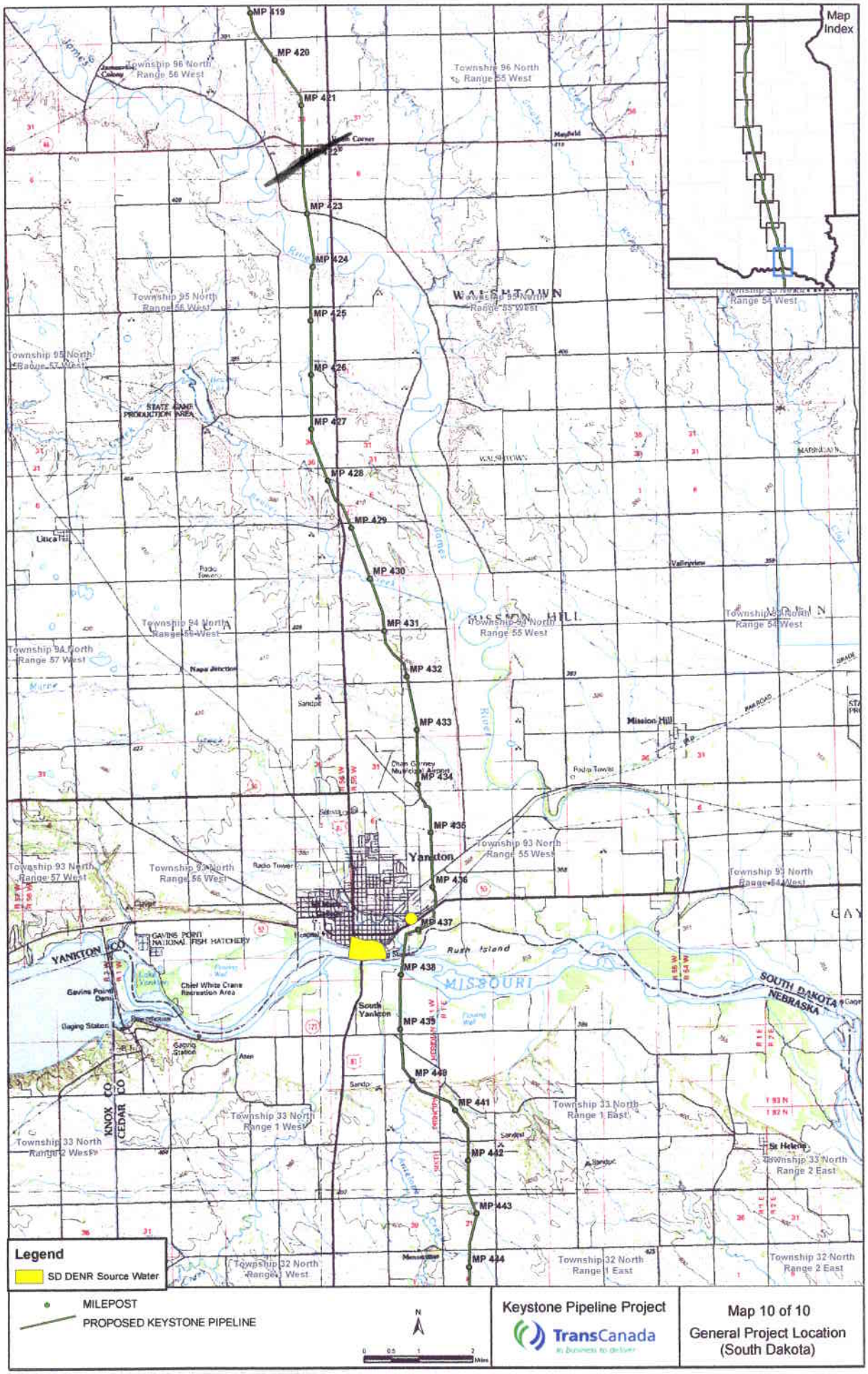
Map Index
MP 419
MP 420
MP 421
MP 422
MP 423
MP 424
MP 425
MP 426
MP 427
MP 428
MP 429
MP 430
MP 431
MP 432
MP 433
MP 434
MP 435
MP 436
MP 437
MP 438
MP 439
MP 440
MP 441
MP 442
MP 443
MP 444
Township 96 North Range 56 West
Township 96 North Range 55 West
Township 95 North Range 56 West
Township 95 North Range 55 West
Township 95 North Range 57 West
Township 94 North Range 56 West
Township 94 North Range 55 West
Township 94 North Range 57 West
Township 93 North Range 57 West
Township 93 North Range 56 West
Township 93 North Range 55 West
Township 33 North Range 1 West
Township 33 North Range 2 West
Township 33 North Range 1 East
Township 33 North Range 2 East
Township 32 North Range 1 West
Township 32 North Range 1 East
Township 32 North Range 2 East
STATE GAME PRODUCTION AREA
Utica
Napa Junction
Yankton
Gavins Point National Fish Hatchery
Chief White Crane Recreation Area
Gaging Station
South Yankton
Mission Hill
Valleyview
St Helena
Rush Island
MISSOURI
SOUTH DAKOTA
NEBRASKA
YANKTON CO
KNOX CO
CEDAR CO
Legend
SD DENR Source Water
MILEPOST
PROPOSED KEYSTONE PIPELINE
N
Keystone Pipeline Project
TransCanada
Map 10 of 10
General Project Location
(South Dakota)