


MP 341

PERMANENT RECORDS
EXHIBIT
Goss
2
12-6-07 CW

This is more than 100 years

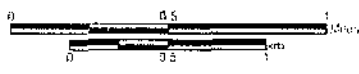





34
mile
341

- Legend**
- ◊ Valve Site
 - Milepost
 - ~ Contourline
 - Pump Station - Potential Construction
 - Pump Station - Construction Disturbance

Keystone Pipeline Project
 South Dakota Public Utility Commission Application
 - Project Location -
 Map 27 of 46



1:24,000



Dec 22
 mile
 339

Legend

- Valley Site
- M. Upcast
- ~ Centerline
- Pump Station - Permanent Disturbance
- Pump Station - Construction Disturbance

Keystone Pipeline Project

South Dakota Public Utility Commission Application
 - Project Location -

Map 26 of 46

0 0.5 1 Miles

0 0.5 1 km

1:24,000