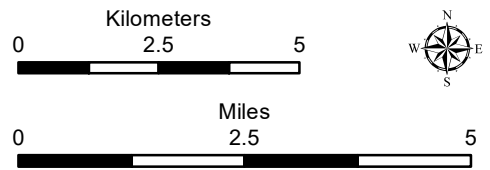
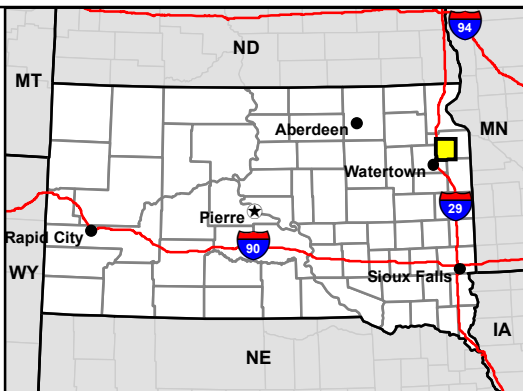


Figure 3. Project Map

Crowned Ridge Wind Farm

- MET Tower
 - Turbine
 - City
 - Access Road
 - Collector Line
 - Crane Path
 - Railroad
 - Interstate Highway
 - U.S. Highway
 - State Highway
 - O&M Facility/
Substation
 - Town Boundary
 - Project Boundary
- Lease Status**
- Leased, Signed
 - Pending Approval



Base Map: World Light Gray Canvas Base
Sources: Esri, HERE, Garmin, © OpenStreetMap contributors, and the GIS user community
Codington and Grant Counties, South Dakota

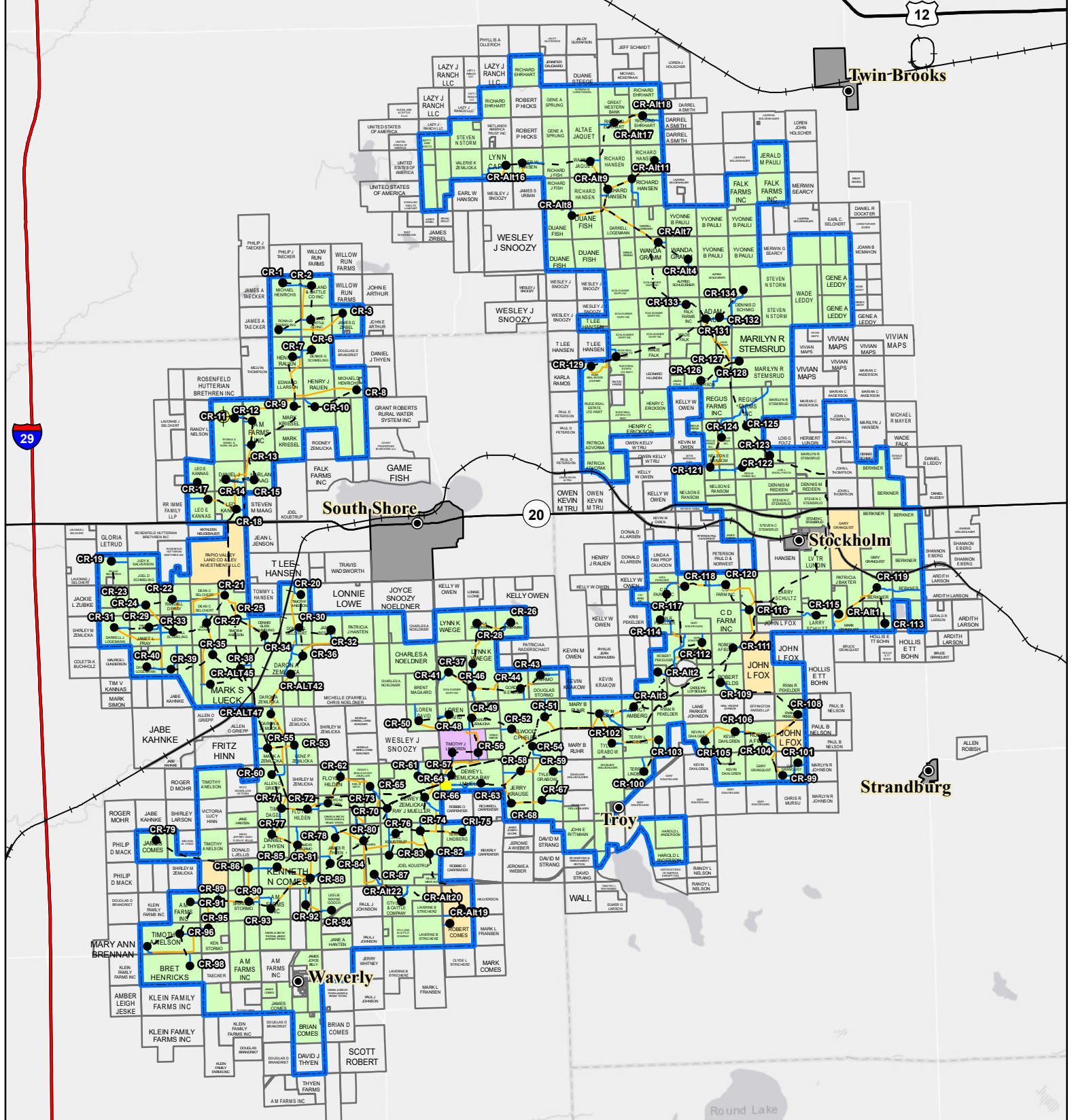
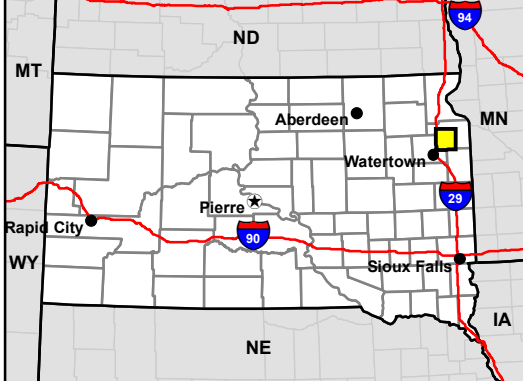


Figure 3a. Project Map
Crowned Ridge Wind Farm

- MET Tower
 - Turbine
 - City
 - Access Road
 - Collector Line
 - Crane Path
 - Railroad
 - Interstate Highway
 - U.S. Highway
 - State Highway
 - O&M Facility/ Substation
 - Town Boundary
 - Project Boundary
 - Parcel Boundary
- Lease Status**
- Leased, Signed
 - Pending Approval
 - Under Option but Likely to Expire/Not Resign



Kilometers
0 2.5 5

Miles
0 2.5 5

Base Map: World Light Gray Canvas Base
Sources: Esri, HERE, Garmin, © OpenStreetMap contributors, and the GIS user community
Codington and Grant Counties, South Dakota

Projection: NAD 1983 UTM Zone 14N

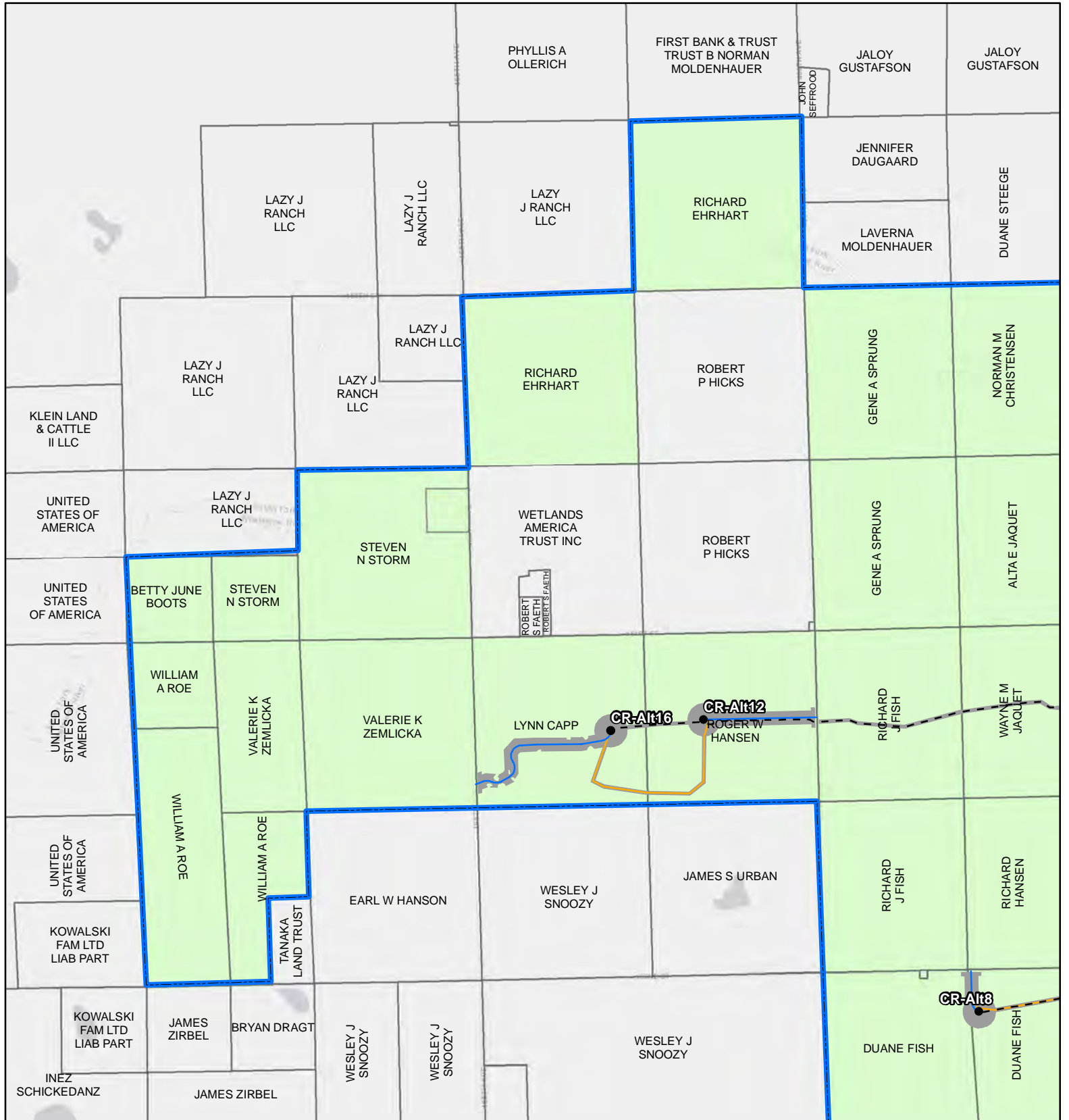
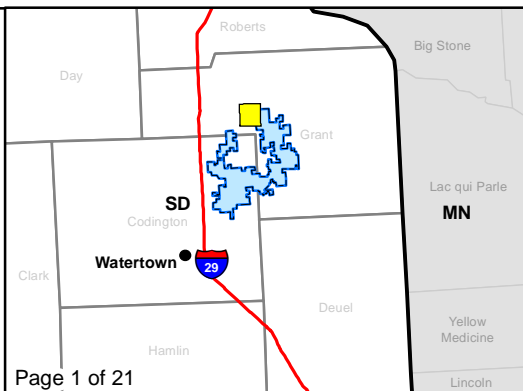


Figure 3a. Project Map
Crowned Ridge Wind Farm

- Turbine
 - ⊕ MET Tower
 - City
 - Access Road
 - - - Collector Line
 - Crane Path
 - Railroad
 - O&M Facility/Substation
 - Batch Plant
 - Laydown Yard
 - Construction Easement
 - ▭ Parcel Boundary
 - ▭ Project Boundary
 - ▭ County Boundary
- Lease Status**
- Leased, Signed
 - Pending
 - Under Option but Likely to Expire/Not Resign



Kilometers
0 0.5 1

Miles
0 0.25 0.5

Service Layer Credits: Esri, HERE, Garmin, © OpenStreetMap contributors, and the GIS user community
 Quadrangle: Antelope Valley (1973), Twin Brooks (1973)
 Township/Range: T120N, R51W, T120N, R50W
 Grant County, South Dakota

Projection: NAD 1983 UTM Zone 14N

SWCA
ENVIRONMENTAL CONSULTANTS

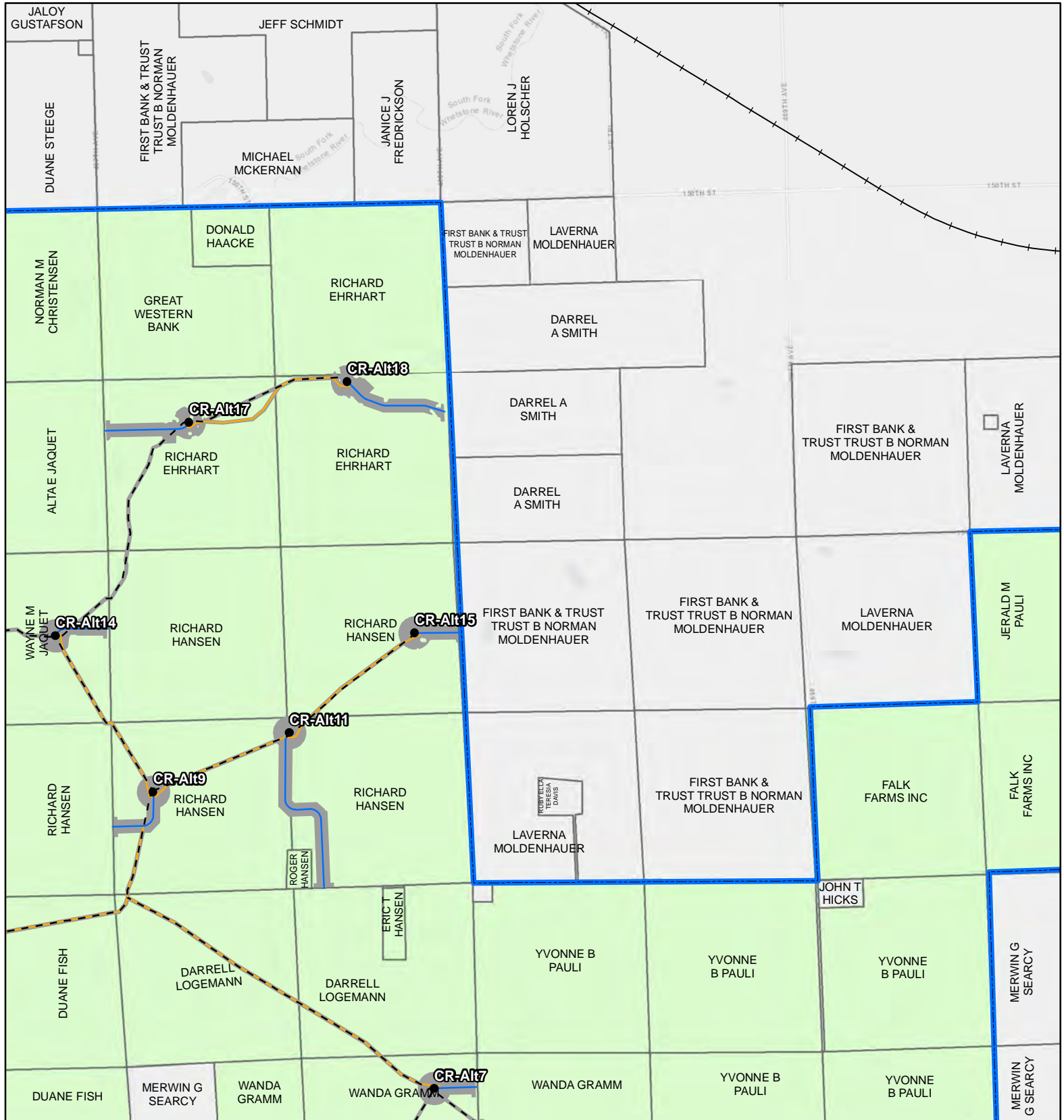
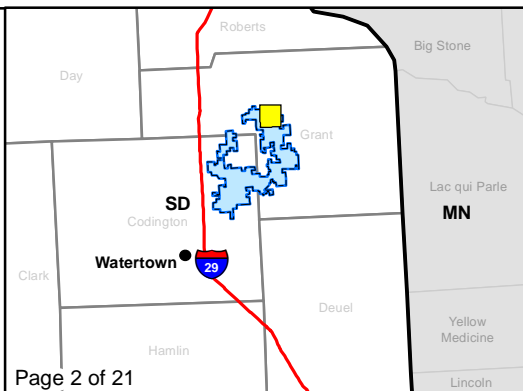


Figure 3a. Project Map
Crowned Ridge Wind Farm

- Turbine
 - ⊕ MET Tower
 - City
 - Access Road
 - - - Collector Line
 - Crane Path
 - Railroad
 - O&M Facility/Substation
 - Batch Plant
 - Laydown Yard
 - Construction Easement
 - ▭ Parcel Boundary
 - ▭ Project Boundary
 - ▭ County Boundary
- Lease Status**
- Leased, Signed
 - Pending
 - Under Option but Likely to Expire/Not Resign



Kilometers
0 0.5 1

Miles
0 0.25 0.5

Service Layer Credits: Esri, HERE, Garmin, © OpenStreetMap contributors, and the GIS user community
Quadrangle: Twin Brooks (1973)

Township/Range: T120N, R50W

Grant County, South Dakota

Projection: NAD 1983 UTM Zone 14N

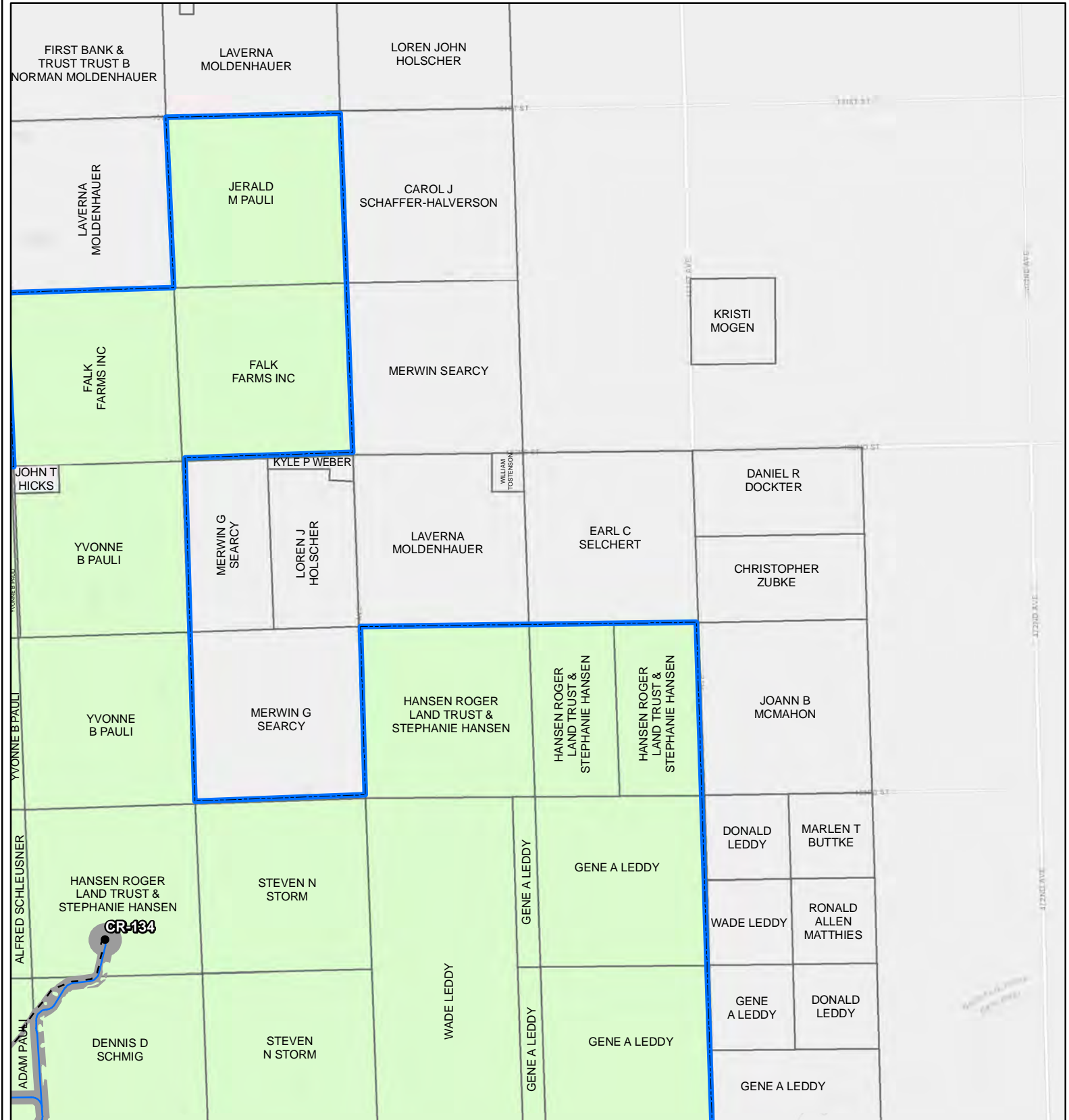


Figure 3a. Project Map
Crowned Ridge Wind Farm

- Turbine
 - ⊕ MET Tower
 - City
 - Access Road
 - - - Collector Line
 - Crane Path
 - Railroad
 - O&M Facility/Substation
 - Batch Plant
 - Laydown Yard
 - Construction Easement
 - ▭ Parcel Boundary
 - ▭ Project Boundary
 - ▭ County Boundary
- Lease Status**
- Leased, Signed
 - Pending
 - Under Option but Likely to Expire/Not Resign



0 0.5 1
Kilometers

0 0.25 0.5
Miles

Service Layer Credits: Esri, HERE, Garmin, © OpenStreetMap contributors, and the GIS user community
Quadrangle: Twin Brooks (1973)

Township/Range: T120N, R50W

Grant County, South Dakota

Projection: NAD 1983 UTM Zone 14N

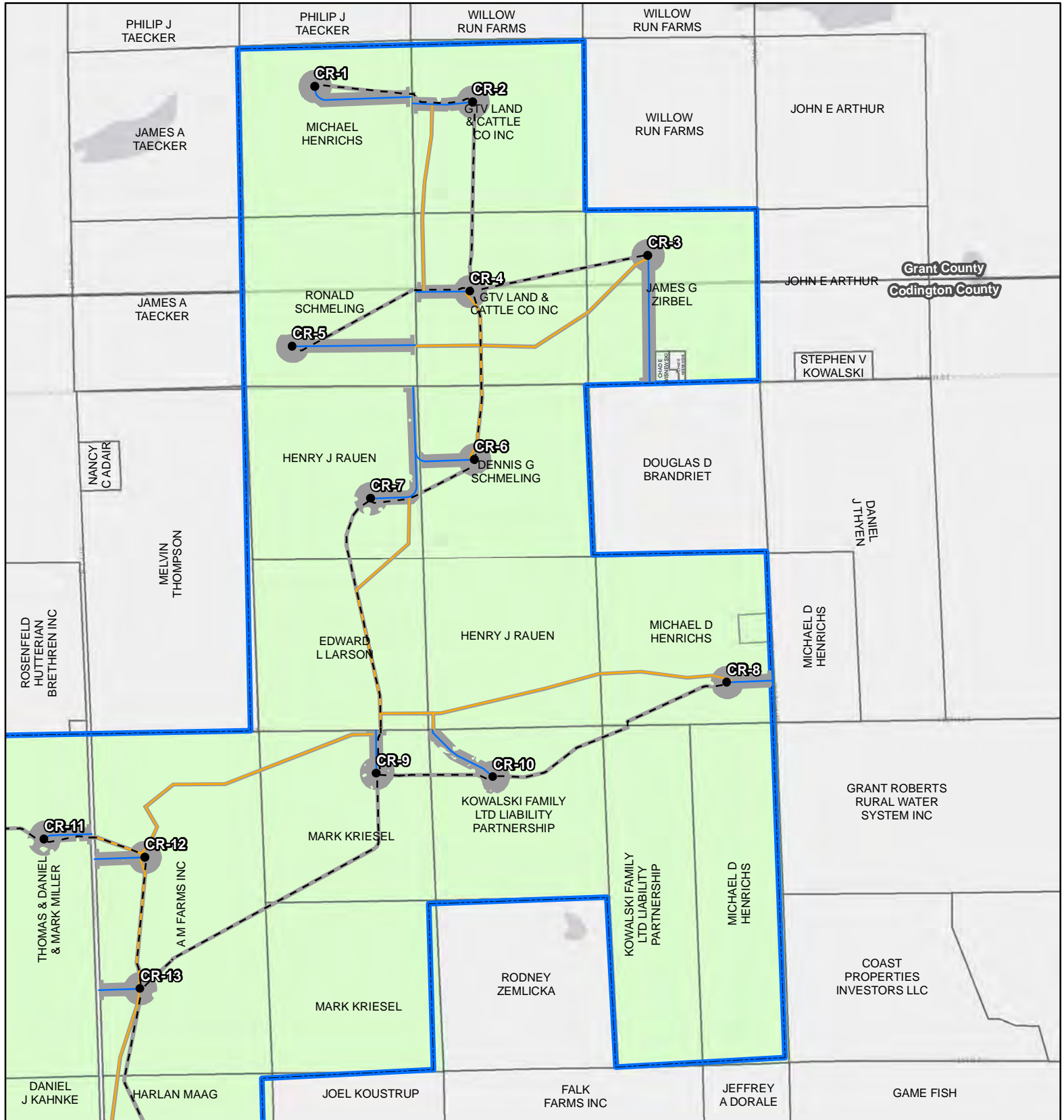


Figure 3a. Project Map
Crowned Ridge Wind Farm

- Turbine
 - ⊕ MET Tower
 - City
 - Access Road
 - - - Collector Line
 - Crane Path
 - Railroad
 - O&M Facility/Substation
 - Batch Plant
 - Laydown Yard
 - Construction Easement
 - ▭ Parcel Boundary
 - ▭ Project Boundary
 - ▭ County Boundary
- Lease Status**
- Leased, Signed
 - Pending
 - Under Option but Likely to Expire/Not Resign



Kilometers
0 0.5 1

Miles
0 0.25 0.5

Service Layer Credits: Esri, HERE, Garmin, © OpenStreetMap contributors, and the GIS user community
 Quadrangle: Antelope Valley (1973), South Shore (1973)
 Township/Range: T120N, R51W, T119N, R51W,
 Codrington and Grant Counties, South Dakota

Projection: NAD 1983 UTM Zone 14N

SWCA
ENVIRONMENTAL CONSULTANTS

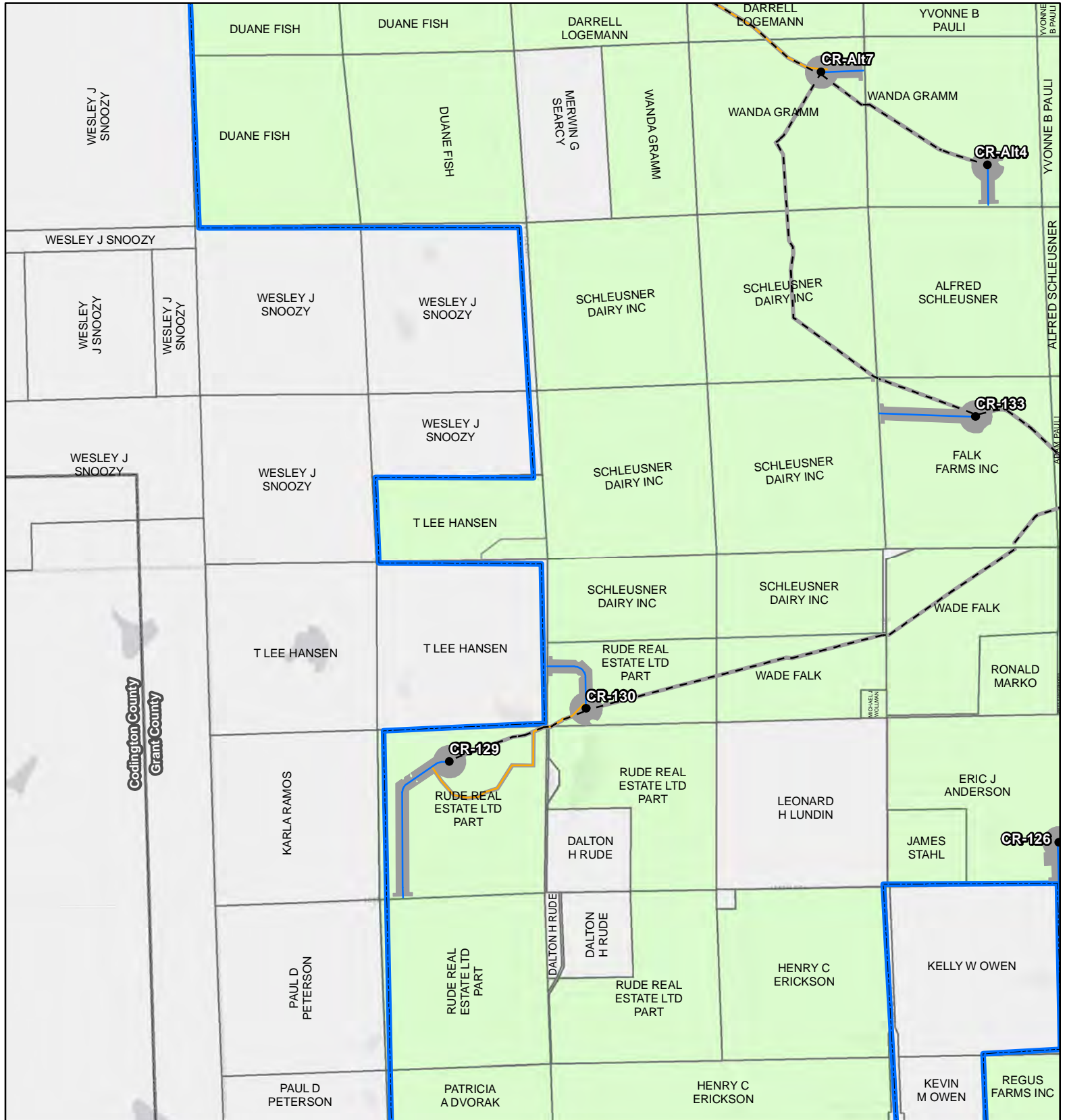


Figure 3a. Project Map
Crowned Ridge Wind Farm

- Turbine
 - ⊕ MET Tower
 - City
 - Access Road
 - - - Collector Line
 - Crane Path
 - Railroad
 - O&M Facility/Substation
 - Batch Plant
 - Laydown Yard
 - Construction Easement
 - ▭ Parcel Boundary
 - ▭ Project Boundary
 - ▭ County Boundary
- Lease Status**
- Leased, Signed
 - Pending
 - Under Option but Likely to Expire/Not Resign



Kilometers
0 0.5 1

Miles
0 0.25 0.5

Service Layer Credits: Esri, HERE, Garmin, © OpenStreetMap contributors, and the GIS user community
 Quadrangle: Antelope Valley (1973), Twin Brooks (1973)
 Township/Range: T120N, R51W, T120N, R50W, T119N, R51W, T119N, R50W
 Codrington and Grant Counties, South Dakota

Projection: NAD 1983 UTM Zone 14N

SWCA
ENVIRONMENTAL CONSULTANTS

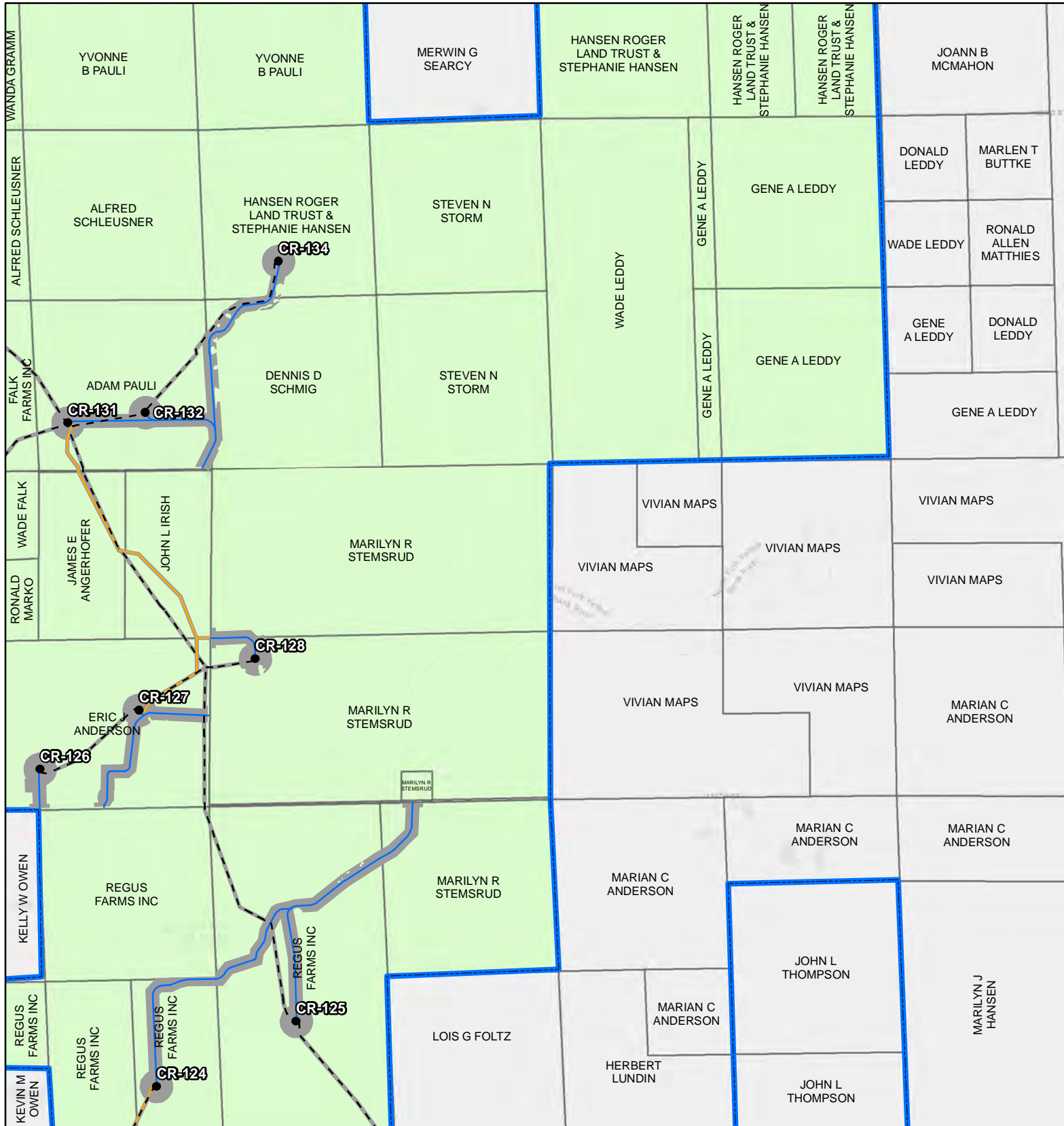
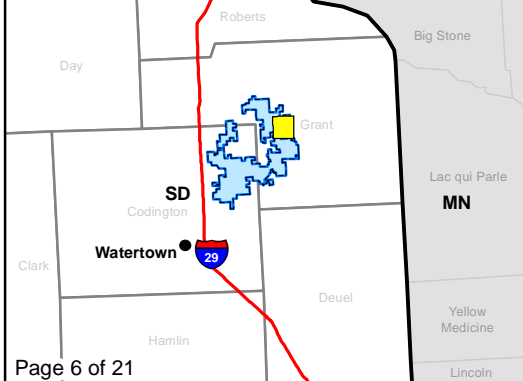


Figure 3a. Project Map
Crowned Ridge Wind Farm

- Turbine
 - ⊕ MET Tower
 - City
 - Access Road
 - - - Collector Line
 - Crane Path
 - Railroad
 - O&M Facility/Substation
 - Batch Plant
 - Laydown Yard
 - ▭ Construction Easement
 - ▭ Parcel Boundary
 - ▭ Project Boundary
 - ▭ County Boundary
- Lease Status**
- Leased, Signed
 - Pending
 - Under Option but Likely to Expire/Not Resign



0 0.5 1
Kilometers

0 0.25 0.5
Miles

Service Layer Credits: Esri, HERE, Garmin, © OpenStreetMap contributors, and the GIS user community
 Quadrangle: Twin Brooks (1973), Stockholm (1973)
 Township/Range: T120N, R50W, T119N, R50W
 Grant County, South Dakota

Projection: NAD 1983 UTM Zone 14N

SWCA
ENVIRONMENTAL CONSULTANTS

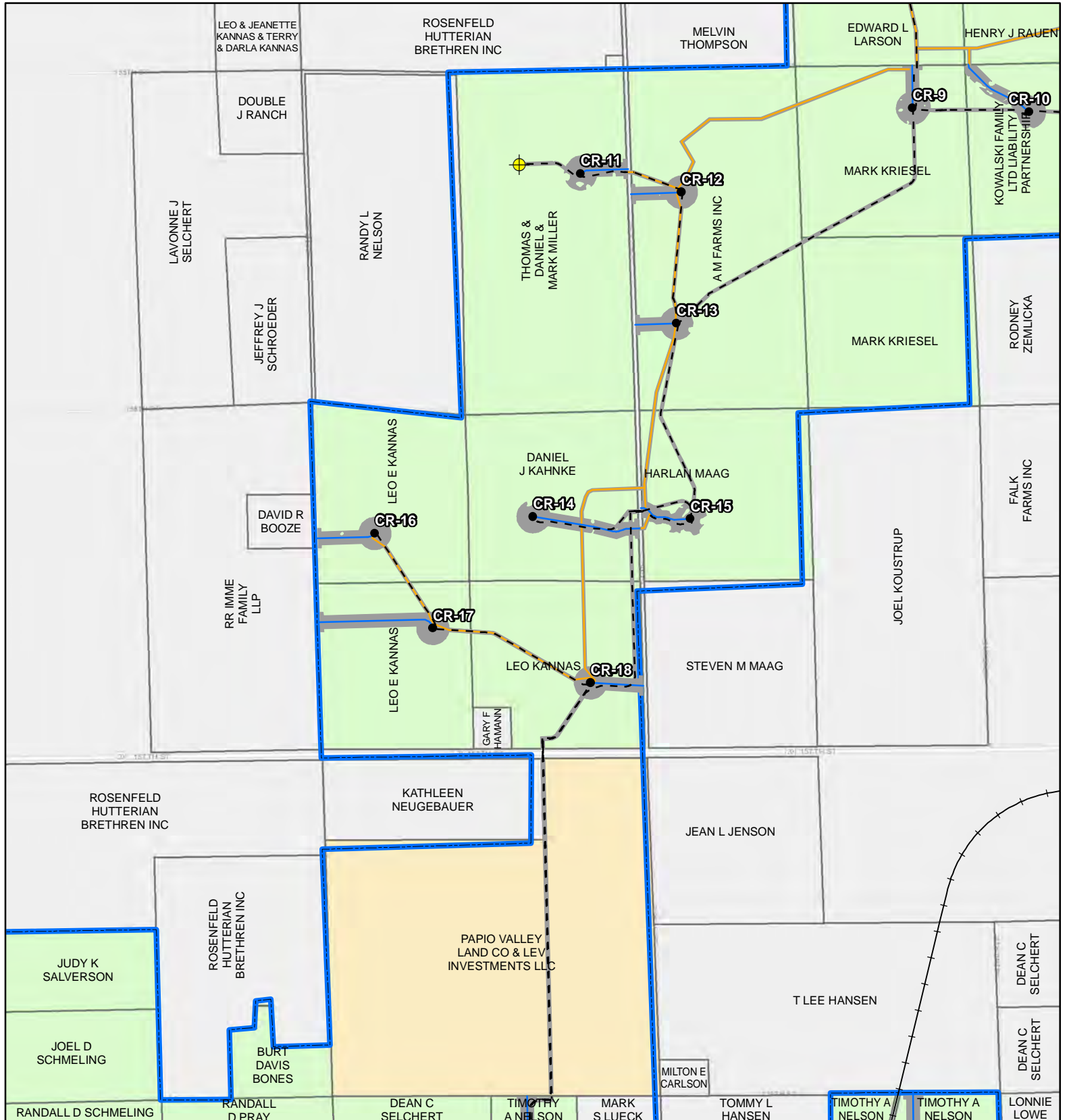


Figure 3a. Project Map
Crowned Ridge Wind Farm

- Turbine
 - ⊕ MET Tower
 - City
 - Access Road
 - - - Collector Line
 - Crane Path
 - Railroad
 - O&M Facility/ Substation
 - Batch Plant
 - Laydown Yard
 - Construction Easement
 - ▭ Parcel Boundary
 - ▭ Project Boundary
 - ▭ County Boundary
- Lease Status**
- Leased, Signed
 - Pending
 - Under Option but Likely to Expire/Not Resign



Kilometers
0 0.5 1

Miles
0 0.25 0.5

Service Layer Credits: Esri, HERE, Garmin, © OpenStreetMap contributors, and the GIS user community
 Quadrangle: Still Lake NE (1970), Antelope Valley (1973), Still Lake SE (1970), South Shore (1973)
 Township/Range: T119N, R52W, T119N, R51W
 Codrington County, South Dakota

Projection: NAD 1983 UTM Zone 14N

SWCA
ENVIRONMENTAL CONSULTANTS

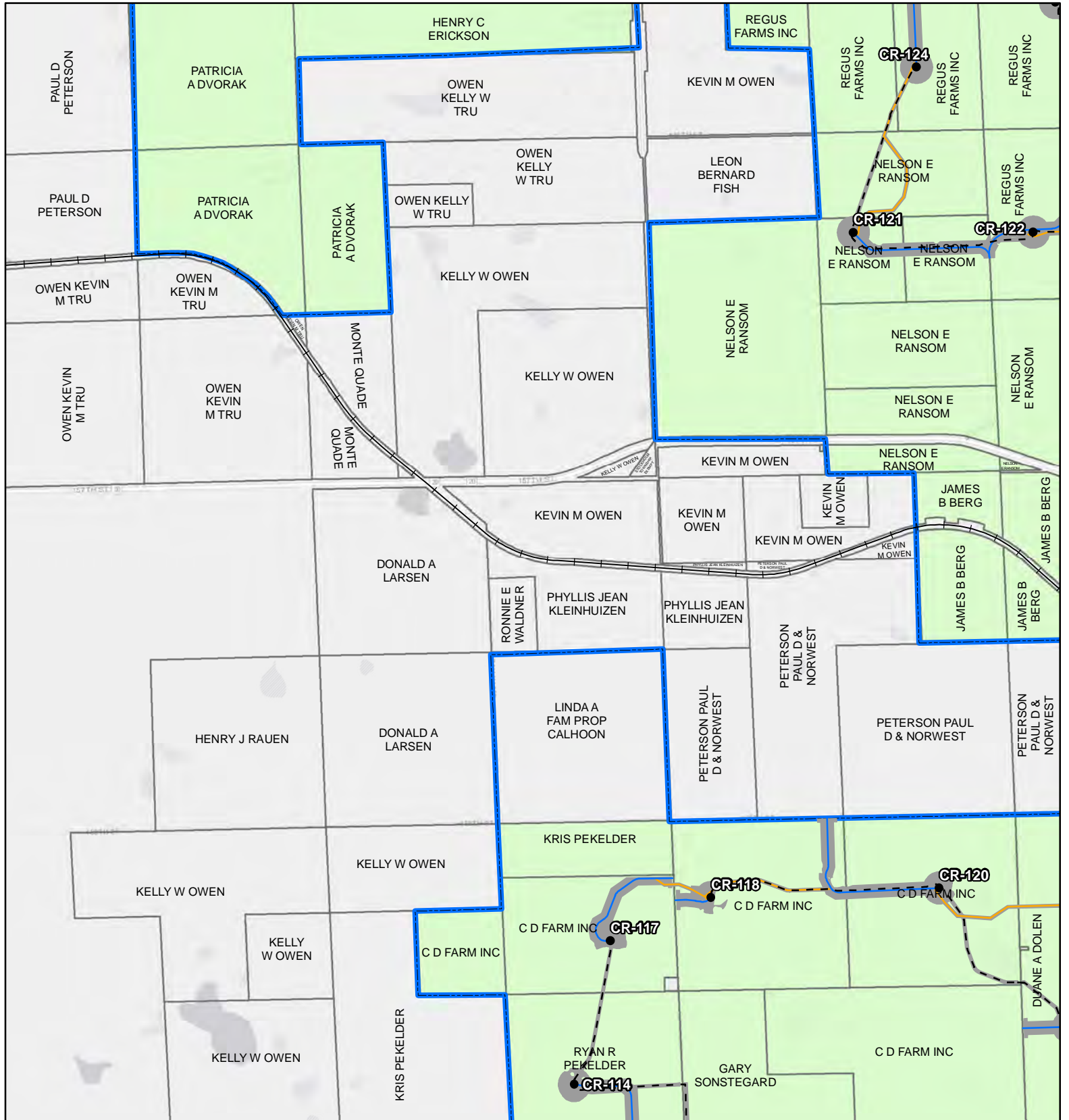
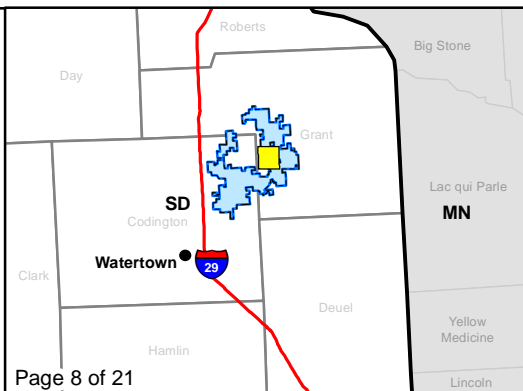


Figure 3a. Project Map
Crowned Ridge Wind Farm

- Turbine
 - ⊕ MET Tower
 - City
 - Access Road
 - - - Collector Line
 - Crane Path
 - Railroad
 - O&M Facility/Substation
 - Batch Plant
 - Laydown Yard
 - Construction Easement
 - ▭ Parcel Boundary
 - ▭ Project Boundary
 - ▭ County Boundary
- Lease Status**
- Leased, Signed
 - Pending
 - Under Option but Likely to Expire/Not Resign



Kilometers
0 0.5 1

Miles
0 0.25 0.5

Service Layer Credits: Esri, HERE, Garmin, © OpenStreetMap contributors, and the GIS user community
 Quadrangle: Stockholm (1973), Antelope Valley (1973), Twin Brooks (1973), South Shore (1973)
 Township/Range: T119N, R50W

Grant County, South Dakota

Projection: NAD 1983 UTM Zone 14N

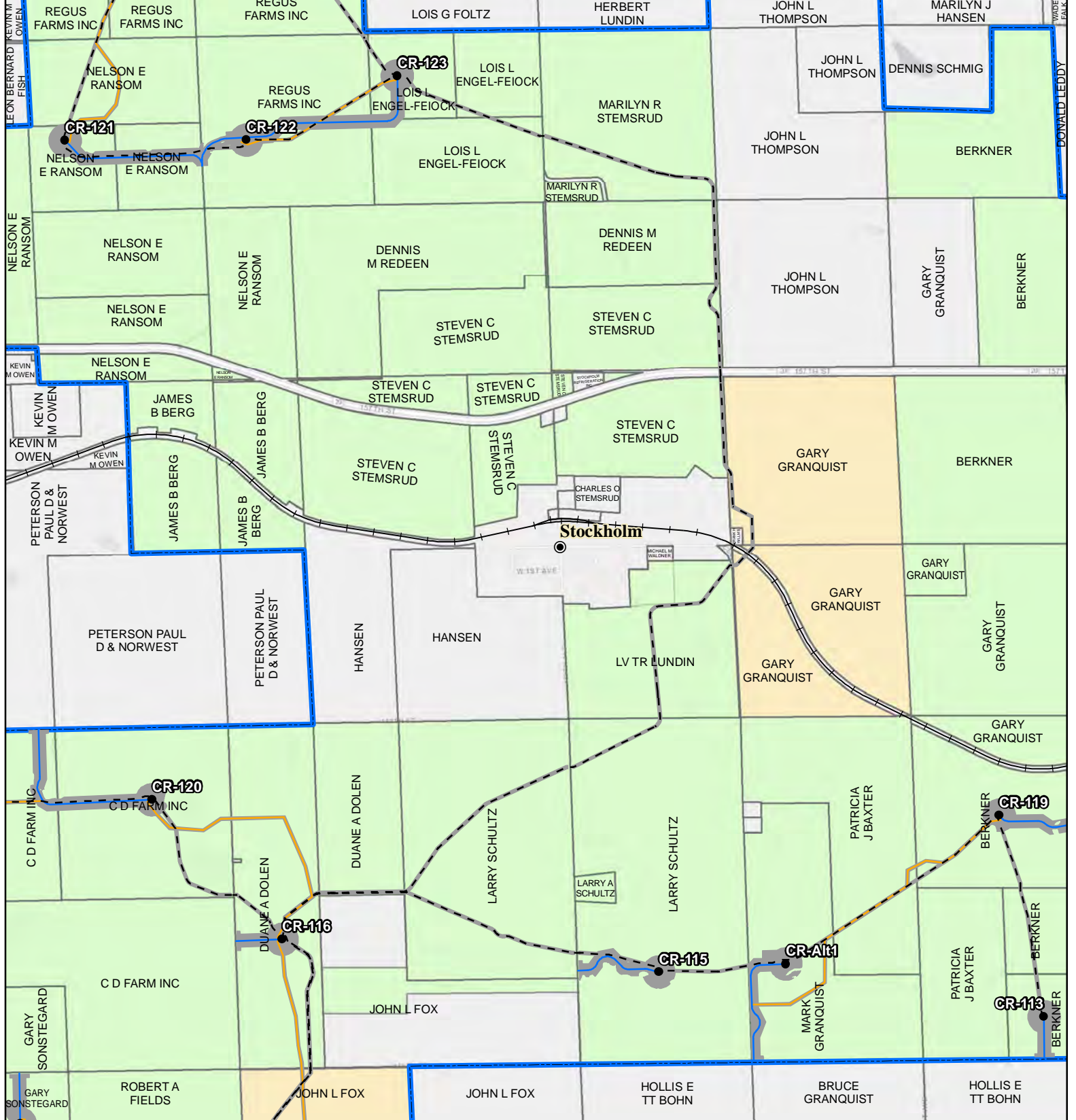
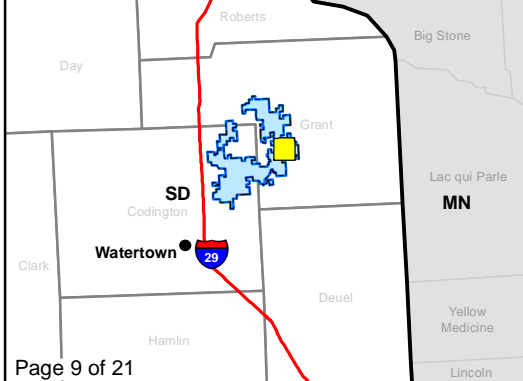


Figure 3a. Project Map
Crowned Ridge Wind Farm

- Turbine
 - ⊕ MET Tower
 - City
 - Access Road
 - - - Collector Line
 - Crane Path
 - Railroad
 - O&M Facility/ Substation
 - Batch Plant
 - Laydown Yard
 - Construction Easement
 - ▭ Parcel Boundary
 - ▭ Project Boundary
 - ▭ County Boundary
- Lease Status**
- Leased, Signed
 - Pending
 - Under Option but Likely to Expire/Not Resign



0 0.5 1
Kilometers

0 0.25 0.5
Miles

Service Layer Credits: Esri, HERE, Garmin, © OpenStreetMap contributors, and the GIS user community
Quadrangle: Stockholm (1973)

Township/Range: T119N, R50W

Grant County, South Dakota

Projection: NAD 1983 UTM Zone 14N

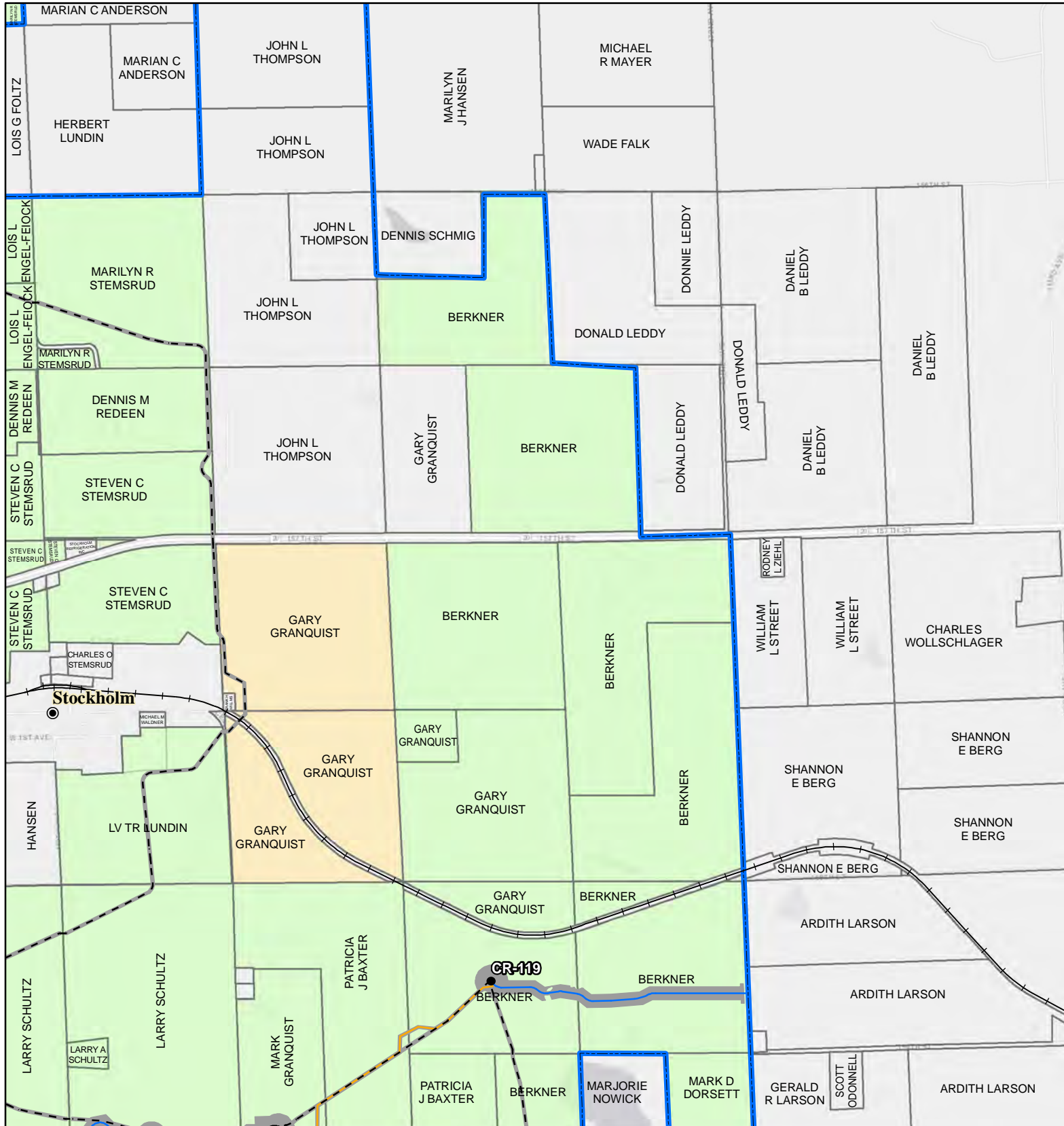
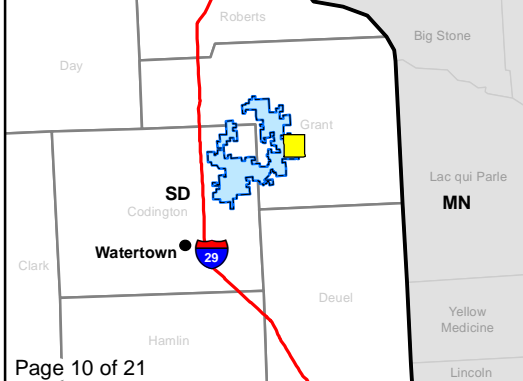


Figure 3a. Project Map
Crowned Ridge Wind Farm

- Turbine
 - ⊕ MET Tower
 - City
 - Access Road
 - - - Collector Line
 - Crane Path
 - Railroad
 - O&M Facility/ Substation
 - Batch Plant
 - Laydown Yard
 - Construction Easement
 - ▭ Parcel Boundary
 - ▭ Project Boundary
 - ▭ County Boundary
- Lease Status**
- Leased, Signed
 - Pending
 - Under Option but Likely to Expire/Not Resign



0 0.5 1
Kilometers

0 0.25 0.5
Miles

Service Layer Credits: Esri, HERE, Garmin, © OpenStreetMap contributors, and the GIS user community
 Quadrangle: Twin Brooks (1973), Stockholm (1973)
 Township/Range: T119N, R50W, T119N, R49W
 Grant County, South Dakota

Projection: NAD 1983 UTM Zone 14N

SWCA
ENVIRONMENTAL CONSULTANTS

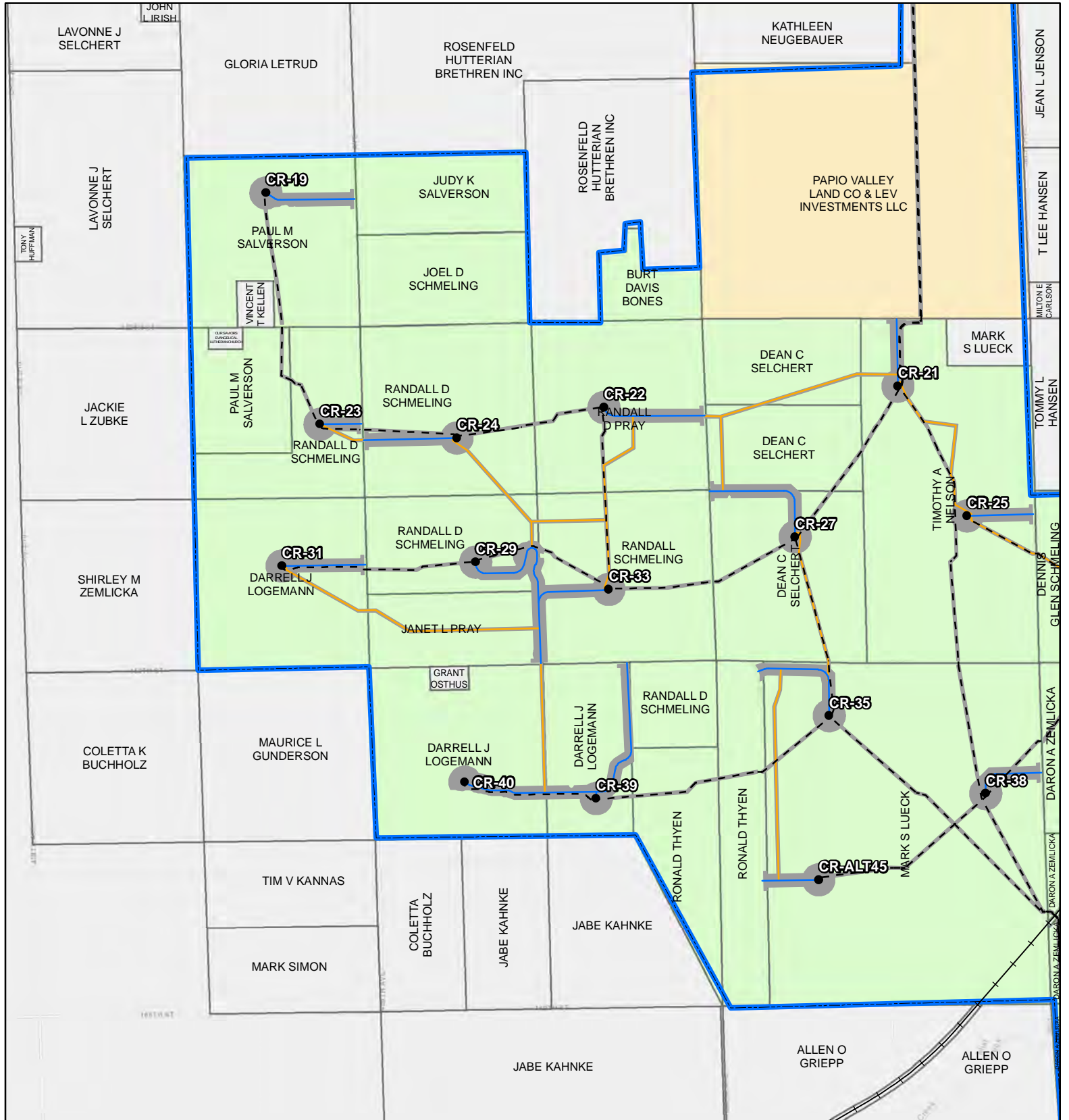
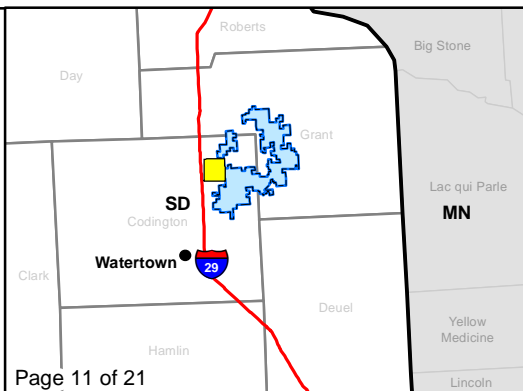


Figure 3a. Project Map
Crowned Ridge Wind Farm

- Turbine
 - ⊕ MET Tower
 - City
 - Access Road
 - - - Collector Line
 - Crane Path
 - Railroad
 - O&M Facility/Substation
 - Batch Plant
 - Laydown Yard
 - Construction Easement
 - ▭ Parcel Boundary
 - ▭ Project Boundary
 - ▭ County Boundary
- Lease Status**
- Leased, Signed
 - Pending
 - Under Option but Likely to Expire/Not Resign



Kilometers
0 0.5 1

Miles
0 0.25 0.5

Service Layer Credits: Esri, HERE, Garmin, © OpenStreetMap contributors, and the GIS user community
 Quadrangle: Still Lake SE (1970), South Shore (1973)
 Township/Range: T119N, R52W, T119N, R51W, T118N, R52W, T118N, R51W
 Codington County, South Dakota

Projection: NAD 1983 UTM Zone 14N

SWCA
ENVIRONMENTAL CONSULTANTS

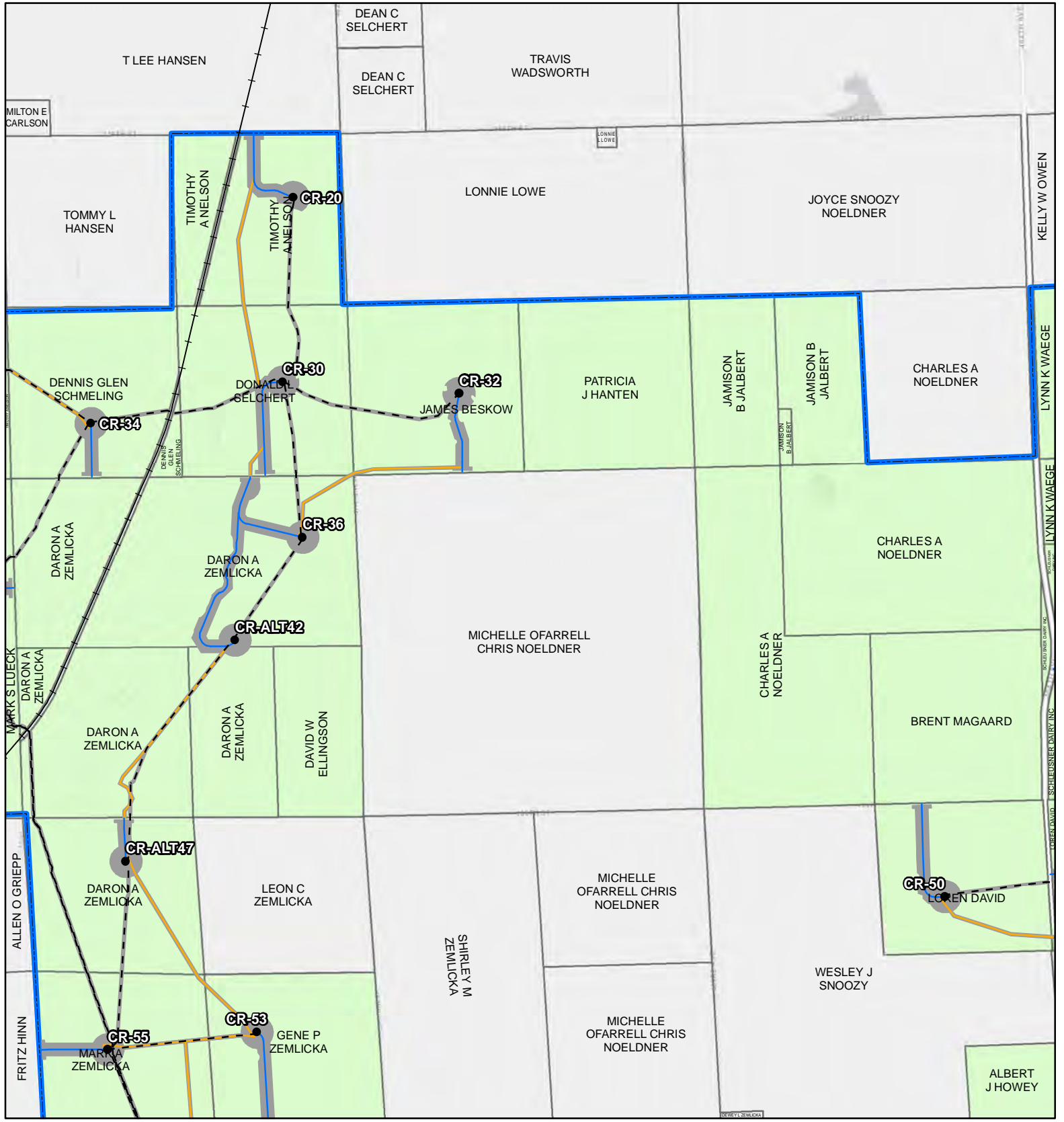
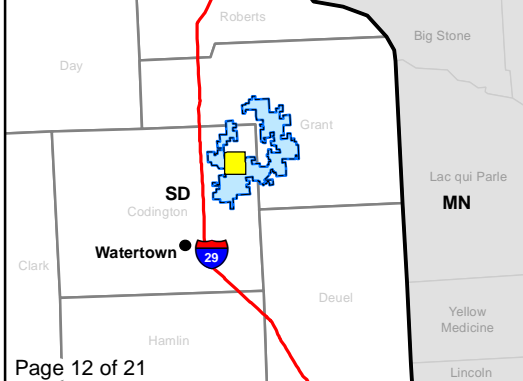


Figure 3a. Project Map
Crowned Ridge Wind Farm

- Turbine
 - ⊕ MET Tower
 - City
 - Access Road
 - - - Collector Line
 - Crane Path
 - Railroad
 - O&M Facility/Substation
 - Batch Plant
 - Laydown Yard
 - Construction Easement
 - ▭ Parcel Boundary
 - ▭ Project Boundary
 - ▭ County Boundary
- Lease Status**
- Leased, Signed
 - Pending
 - Under Option but Likely to Expire/Not Resign



0 0.5 1
Kilometers

0 0.25 0.5
Miles

Service Layer Credits: Esri, HERE, Garmin, © OpenStreetMap contributors, and the GIS user community
Quadrangle: South Shore (1973)

Township/Range: T119N, R51W, T118N, R51W
Codrington County, South Dakota

Projection: NAD 1983 UTM Zone 14N

SWCA
ENVIRONMENTAL CONSULTANTS

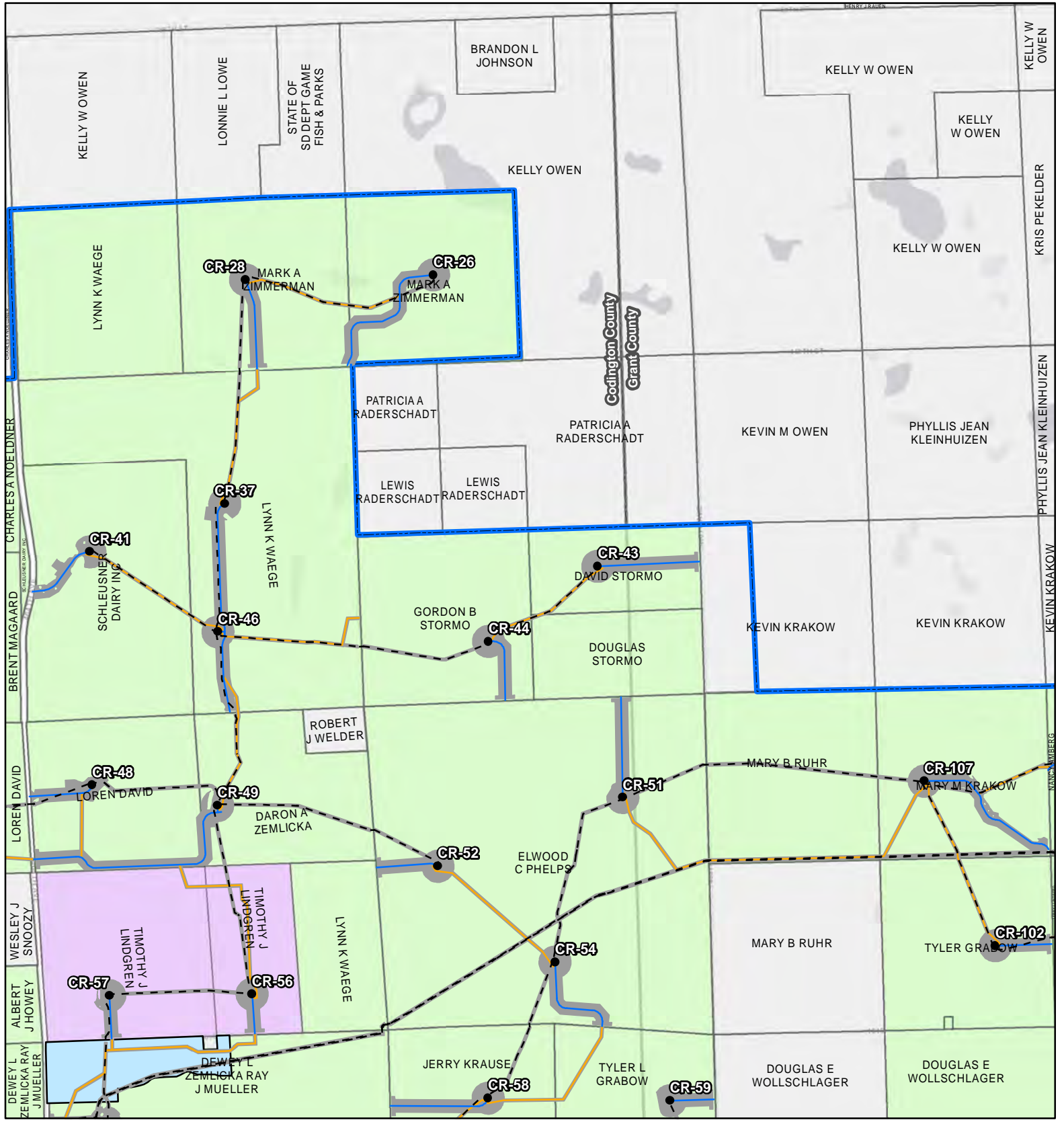
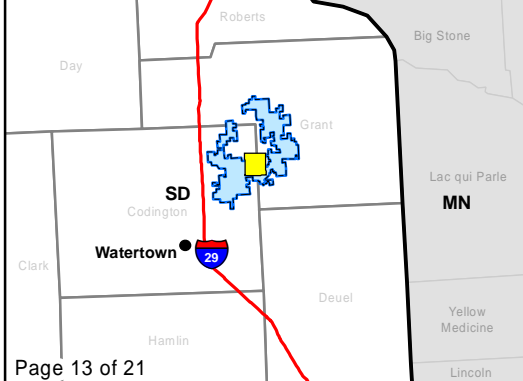


Figure 3a. Project Map
Crowned Ridge Wind Farm

- Turbine
 - ⊕ MET Tower
 - City
 - Access Road
 - - - Collector Line
 - Crane Path
 - Railroad
 - O&M Facility/Substation
 - Batch Plant
 - Laydown Yard
 - Construction Easement
 - ▭ Parcel Boundary
 - ▭ Project Boundary
 - ▭ County Boundary
- Lease Status**
- Leased, Signed
 - Pending
 - Under Option but Likely to Expire/Not Resign



0 0.5 1
Kilometers

0 0.25 0.5
Miles

Service Layer Credits: Esri, HERE, Garmin, © OpenStreetMap contributors, and the GIS user community
 Quadrangle: South Shore (1973), Stockholm (1973)
 Township/Range: T119N, R51W, T119N, R50W, T118N, R51W, T118N, R50W
 Codrington and Grant Counties, South Dakota

Projection: NAD 1983 UTM Zone 14N

SWCA
ENVIRONMENTAL CONSULTANTS

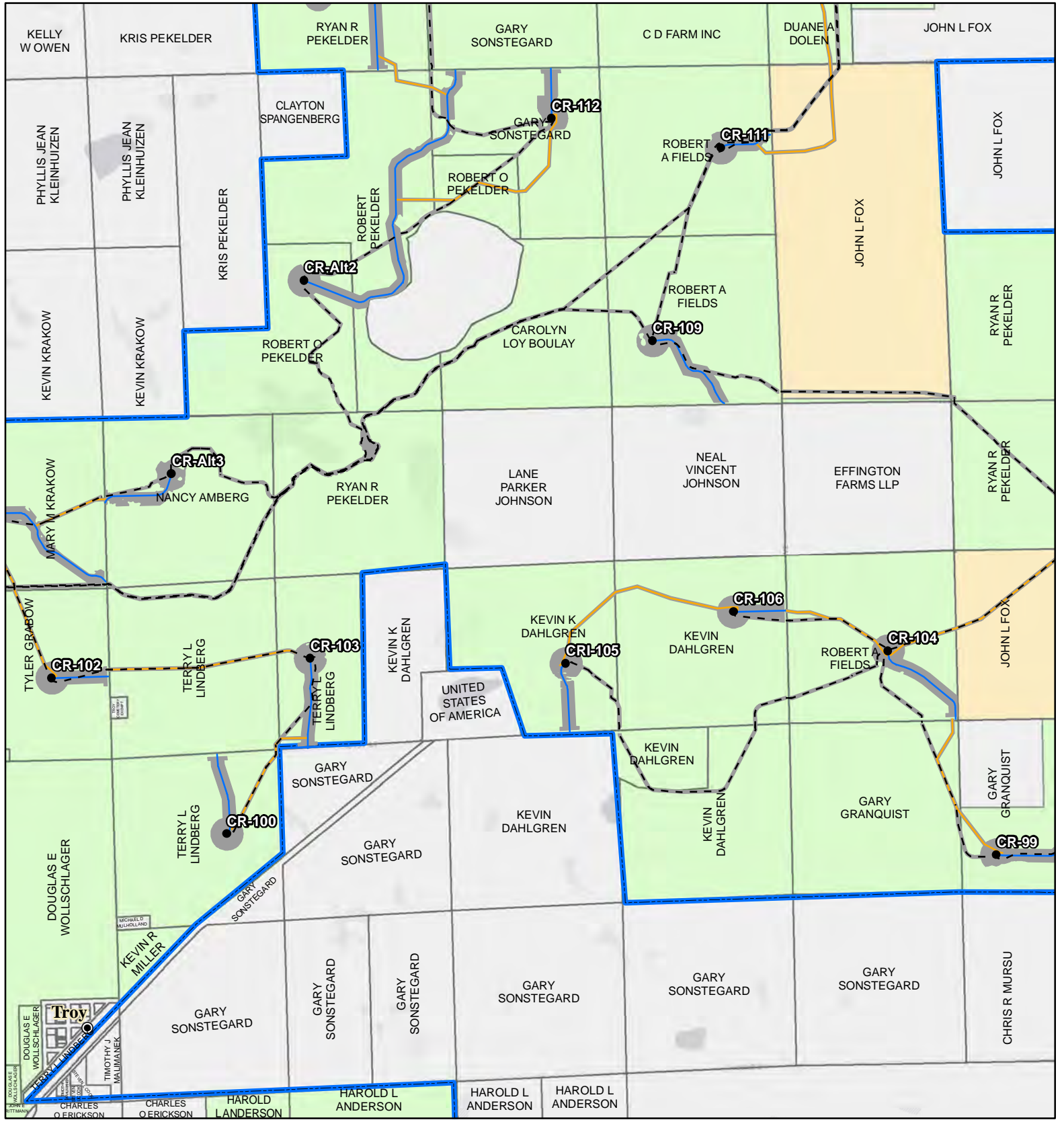
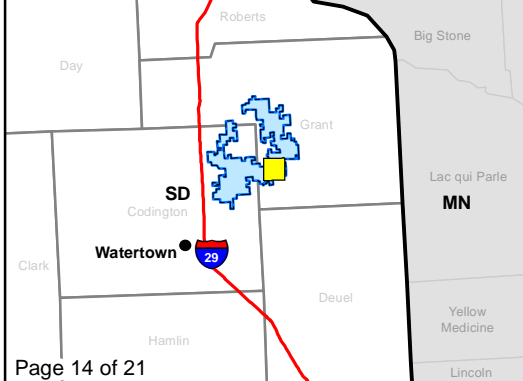


Figure 3a. Project Map
Crowned Ridge Wind Farm

- Turbine
 - ⊕ MET Tower
 - City
 - Access Road
 - - - Collector Line
 - Crane Path
 - Railroad
 - O&M Facility/Substation
 - Batch Plant
 - Laydown Yard
 - Construction Easement
 - ▭ Parcel Boundary
 - ▭ Project Boundary
 - ▭ County Boundary
- Lease Status**
- Leased, Signed
 - Pending
 - Under Option but Likely to Expire/Not Resign



0 0.5 1
Kilometers

0 0.25 0.5
Miles

Service Layer Credits: Esri, HERE, Garmin, © OpenStreetMap contributors, and the GIS user community
Quadrangle: Stockholm (1973)

Township/Range: T119N, R50W, T118N, R50W
Grant County, South Dakota

Projection: NAD 1983 UTM Zone 14N

SWCA
ENVIRONMENTAL CONSULTANTS

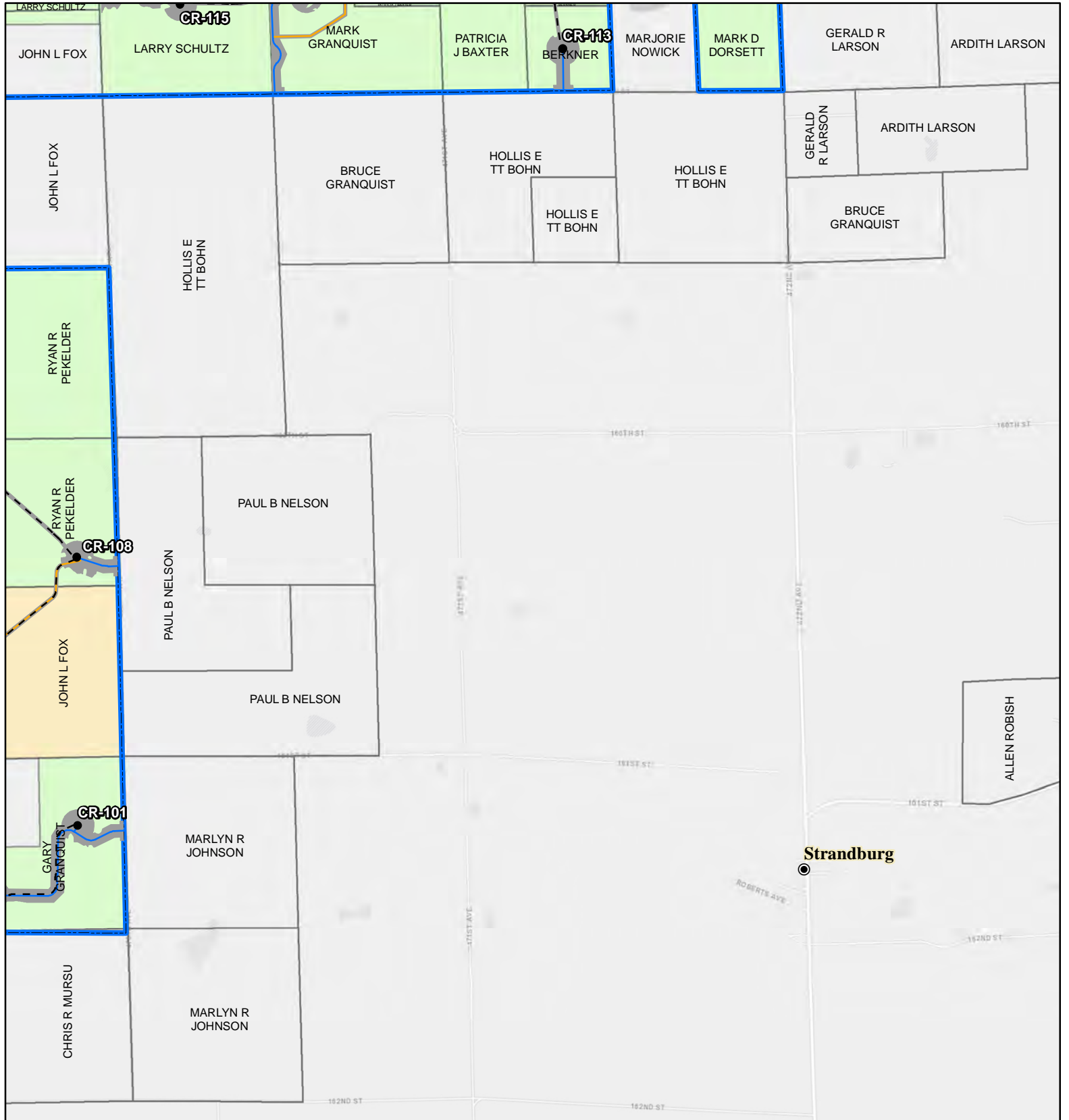


Figure 3a. Project Map
Crowned Ridge Wind Farm

- Turbine
 - ⊕ MET Tower
 - City
 - Access Road
 - - - Collector Line
 - Crane Path
 - Railroad
 - O&M Facility/ Substation
 - Batch Plant
 - Laydown Yard
 - ▭ Construction Easement
 - ▭ Parcel Boundary
 - ▭ Project Boundary
 - ▭ County Boundary
- Lease Status**
- Leased, Signed
 - Pending
 - Under Option but Likely to Expire/Not Resign



0 0.5 1
Kilometers

0 0.25 0.5
Miles

Service Layer Credits: Esri, HERE, Garmin, © OpenStreetMap contributors, and the GIS user community
Quadrangle: Stockholm (1973)

Township/Range: T119N, R50W,
T118N, R50W
Grant County, South Dakota

Projection: NAD 1983 UTM Zone 14N

SWCA
ENVIRONMENTAL CONSULTANTS

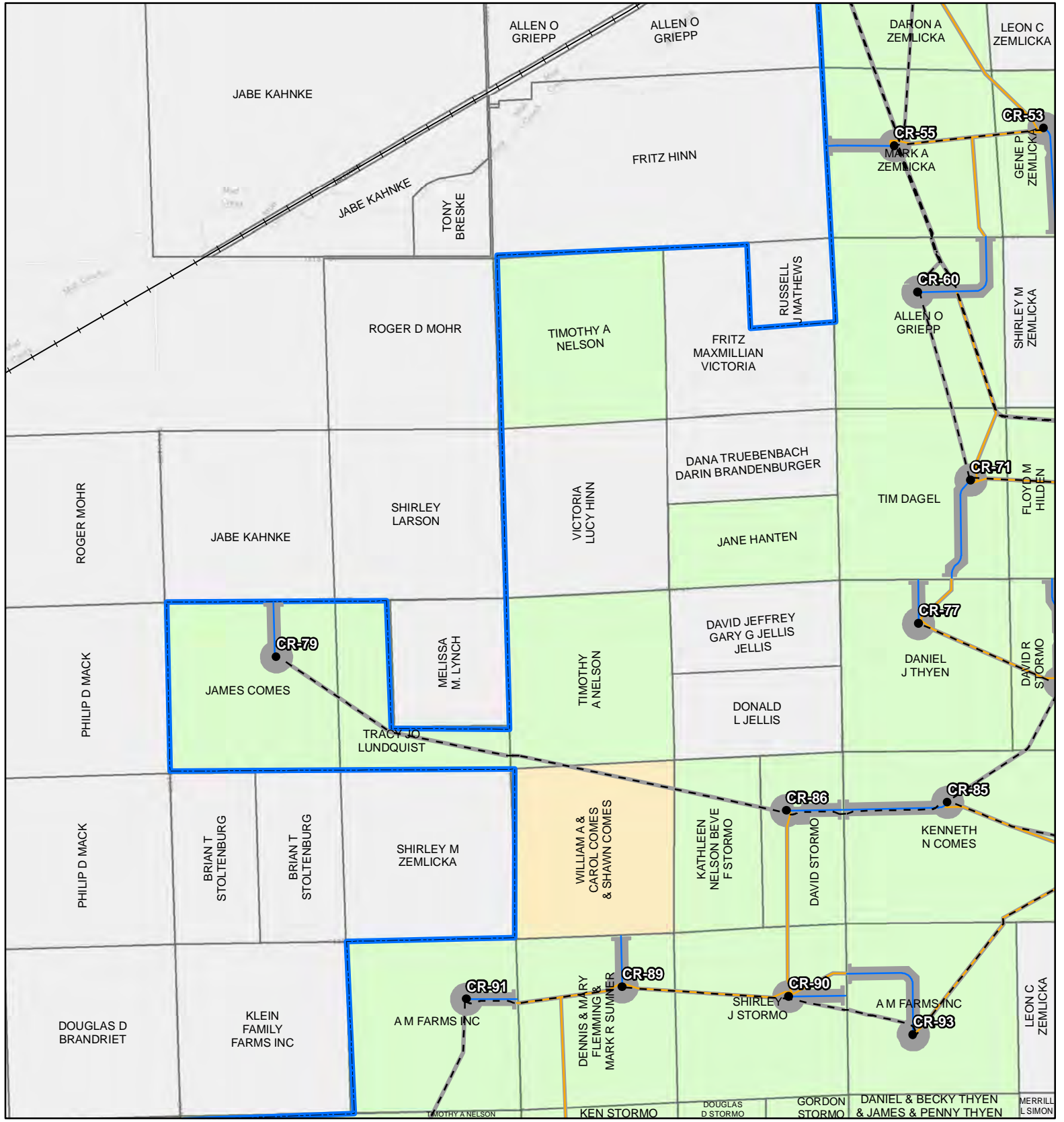


Figure 3a. Project Map
Crowned Ridge Wind Farm

- Turbine
 - ⊕ MET Tower
 - City
 - Access Road
 - - - Collector Line
 - Crane Path
 - Railroad
 - O&M Facility/ Substation
 - Batch Plant
 - Laydown Yard
 - Construction Easement
 - ▭ Parcel Boundary
 - ▭ Project Boundary
 - ▭ County Boundary
- Lease Status**
- Leased, Signed
 - Pending
 - Under Option but Likely to Expire/Not Resign



0 0.5 1
Kilometers

0 0.25 0.5
Miles

Service Layer Credits: Esri, HERE, Garmin, © OpenStreetMap contributors, and the GIS user community
 Quadrangle: Still Lake SE (1970), South Shore (1973)
 Township/Range: T118N, R52W, T118N, R51W
 Codrington County, South Dakota

Projection: NAD 1983 UTM Zone 14N

SWCA
ENVIRONMENTAL CONSULTANTS

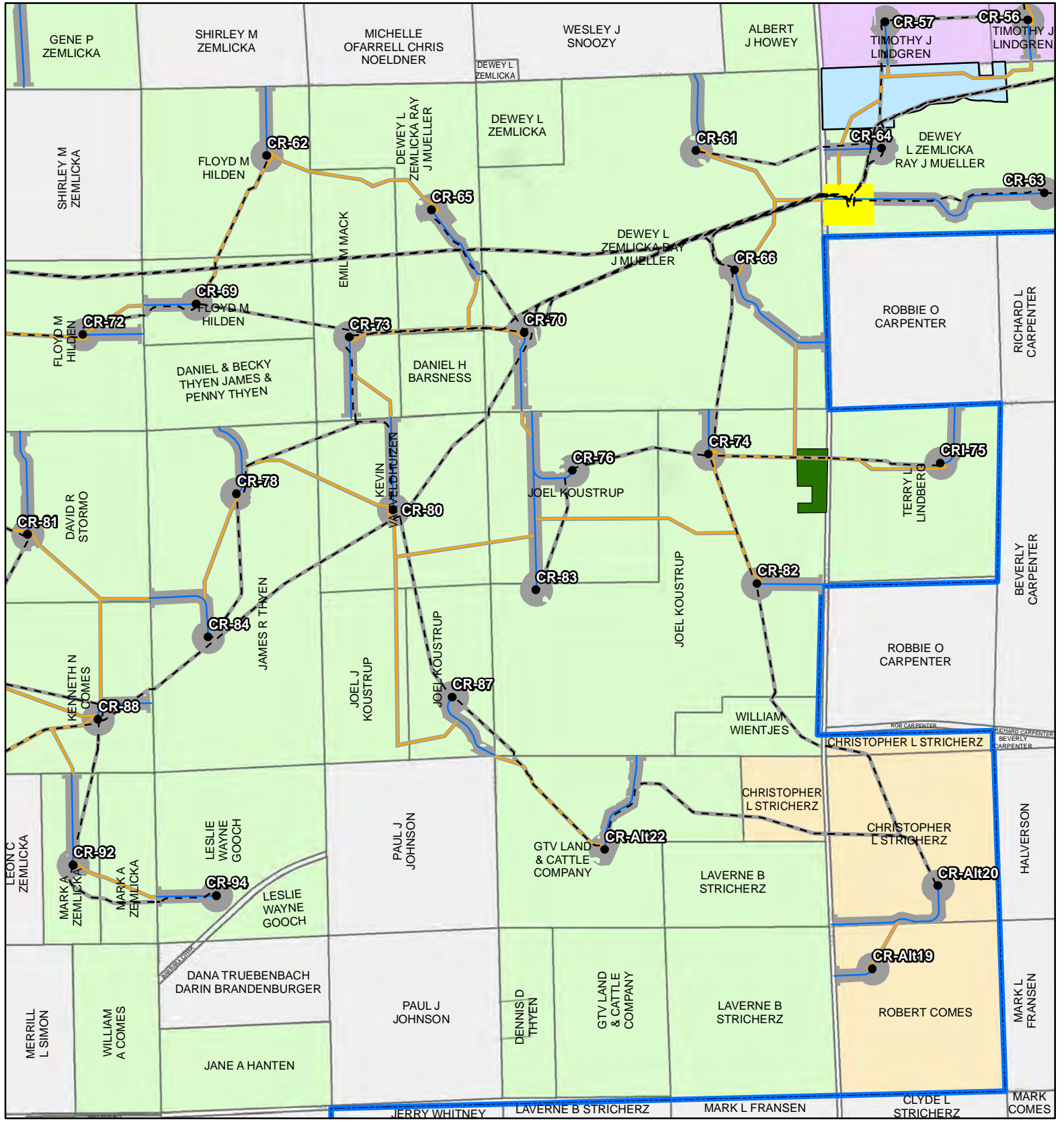
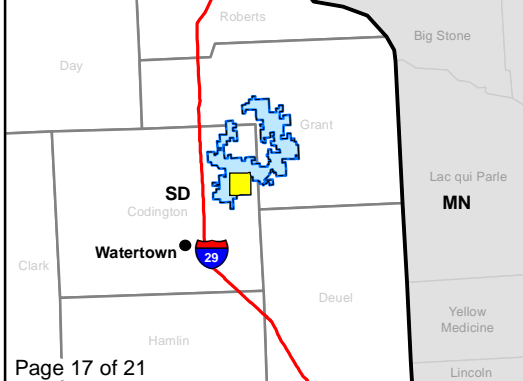


Figure 3a. Project Map
Crowned Ridge Wind Farm

- Turbine
 - ⊕ MET Tower
 - City
 - Access Road
 - - - Collector Line
 - Crane Path
 - Railroad
 - O&M Facility/Substation
 - Batch Plant
 - Laydown Yard
 - Construction Easement
 - ▭ Parcel Boundary
 - ▭ Project Boundary
 - ▭ County Boundary
- Lease Status**
- Leased, Signed
 - Pending
 - Under Option but Likely to Expire/Not Resign



Kilometers
0 0.5 1

Miles
0 0.25 0.5

Service Layer Credits: Esri, HERE, Garmin, © OpenStreetMap contributors, and the GIS user community
Quadrangle: South Shore (1973)

Township/Range: T118N, R51W
Codington County, South Dakota

Projection: NAD 1983 UTM Zone 14N

SWCA
ENVIRONMENTAL CONSULTANTS

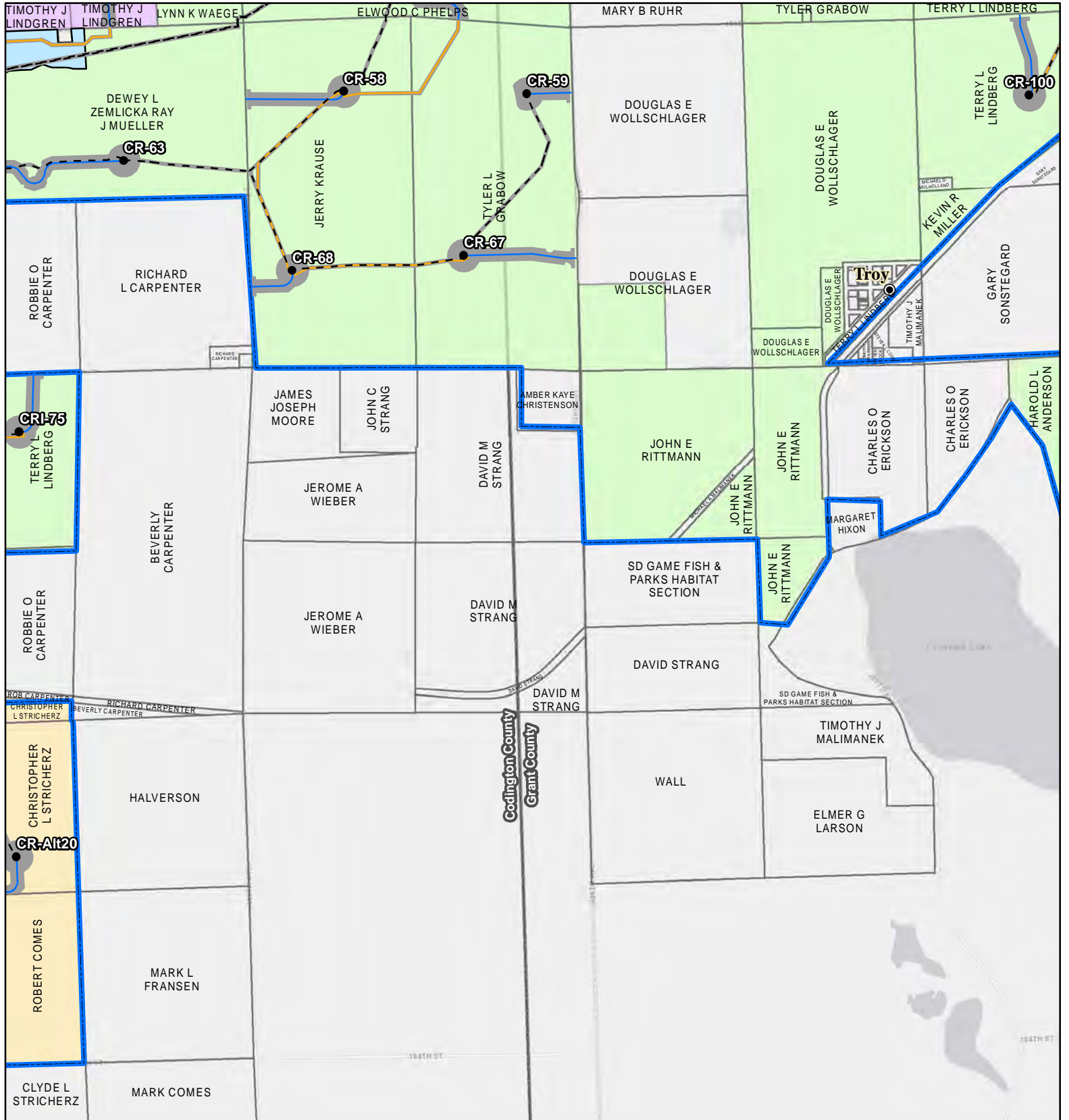
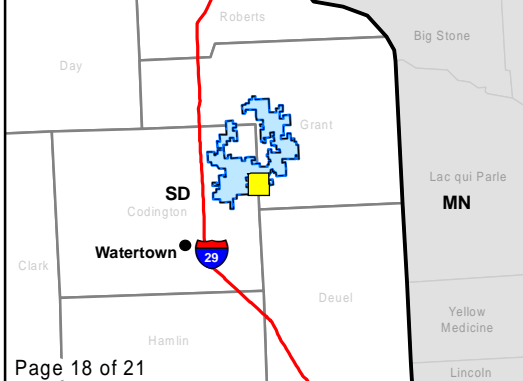


Figure 3a. Project Map
Crowned Ridge Wind Farm

- Turbine
 - ⊕ MET Tower
 - City
 - Access Road
 - - - Collector Line
 - Crane Path
 - Railroad
 - O&M Facility/ Substation
 - Batch Plant
 - Laydown Yard
 - Construction Easement
 - ▭ Parcel Boundary
 - ▭ Project Boundary
 - ▭ County Boundary
- Lease Status**
- Leased, Signed
 - Pending
 - Under Option but Likely to Expire/Not Resign



0 0.5 1
Kilometers

0 0.25 0.5
Miles

Service Layer Credits: Esri, HERE, Garmin, © OpenStreetMap contributors, and the GIS user community
 Quadrangle: South Shore (1973), Stockholm (1973)
 Township/Range: T118N, R51W, T118N, R50W
 Codington and Grant Counties, South Dakota

Projection: NAD 1983 UTM Zone 14N

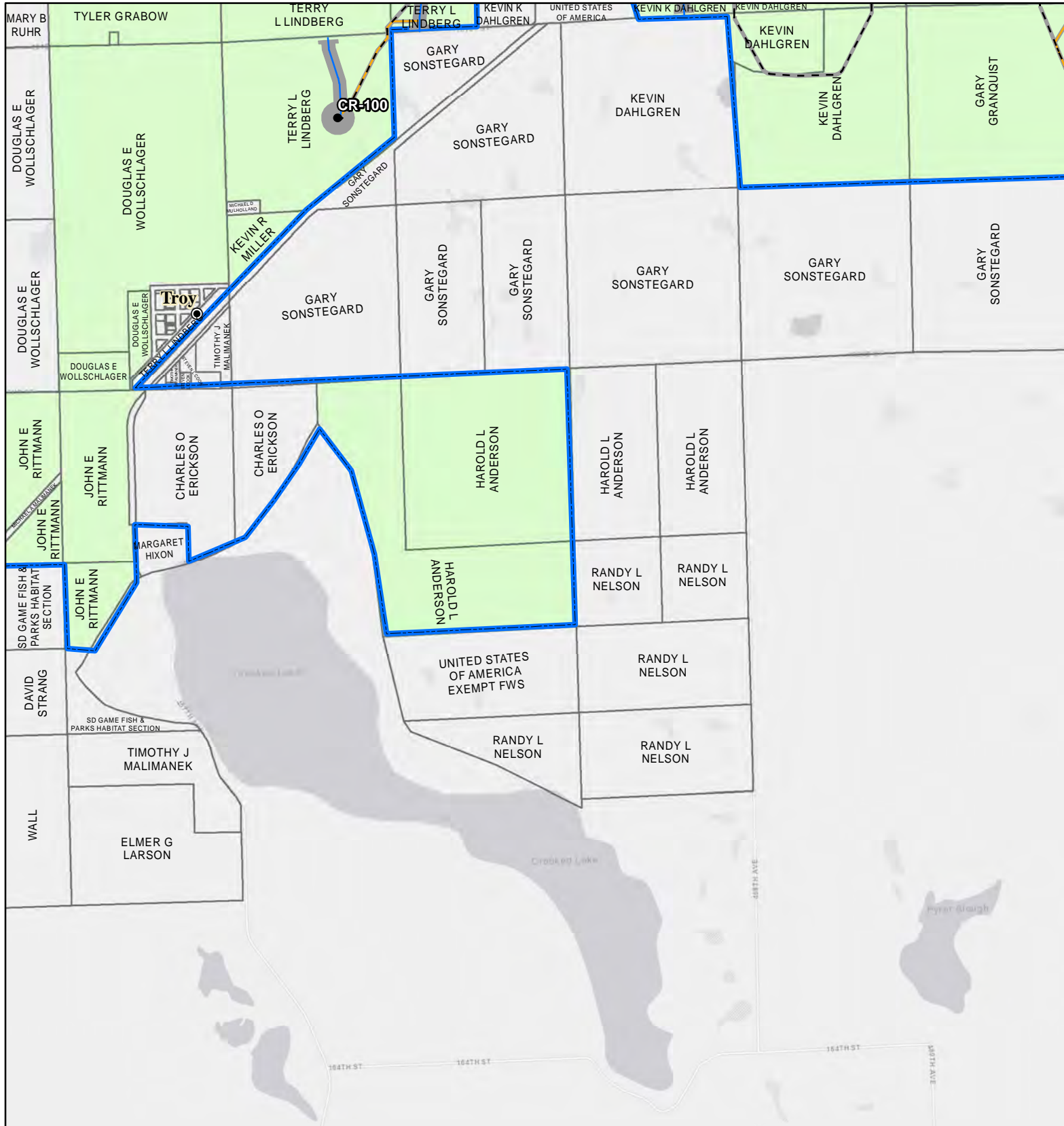


Figure 3a. Project Map
Crowned Ridge Wind Farm

- Turbine
 - ⊕ MET Tower
 - City
 - Access Road
 - - - Collector Line
 - Crane Path
 - Railroad
 - O&M Facility/ Substation
 - Batch Plant
 - Laydown Yard
 - Construction Easement
 - ▭ Parcel Boundary
 - ▭ Project Boundary
 - ▭ County Boundary
- Lease Status**
- Leased, Signed
 - Pending
 - Under Option but Likely to Expire/Not Resign



0 0.5 1
Kilometers

0 0.25 0.5
Miles

Service Layer Credits: Esri, HERE, Garmin, © OpenStreetMap contributors, and the GIS user community
 Quadrangle: South Shore (1973), Stockholm (1973)
 Township/Range: T118N, R50W

Grant County, South Dakota

Projection: NAD 1983 UTM Zone 14N

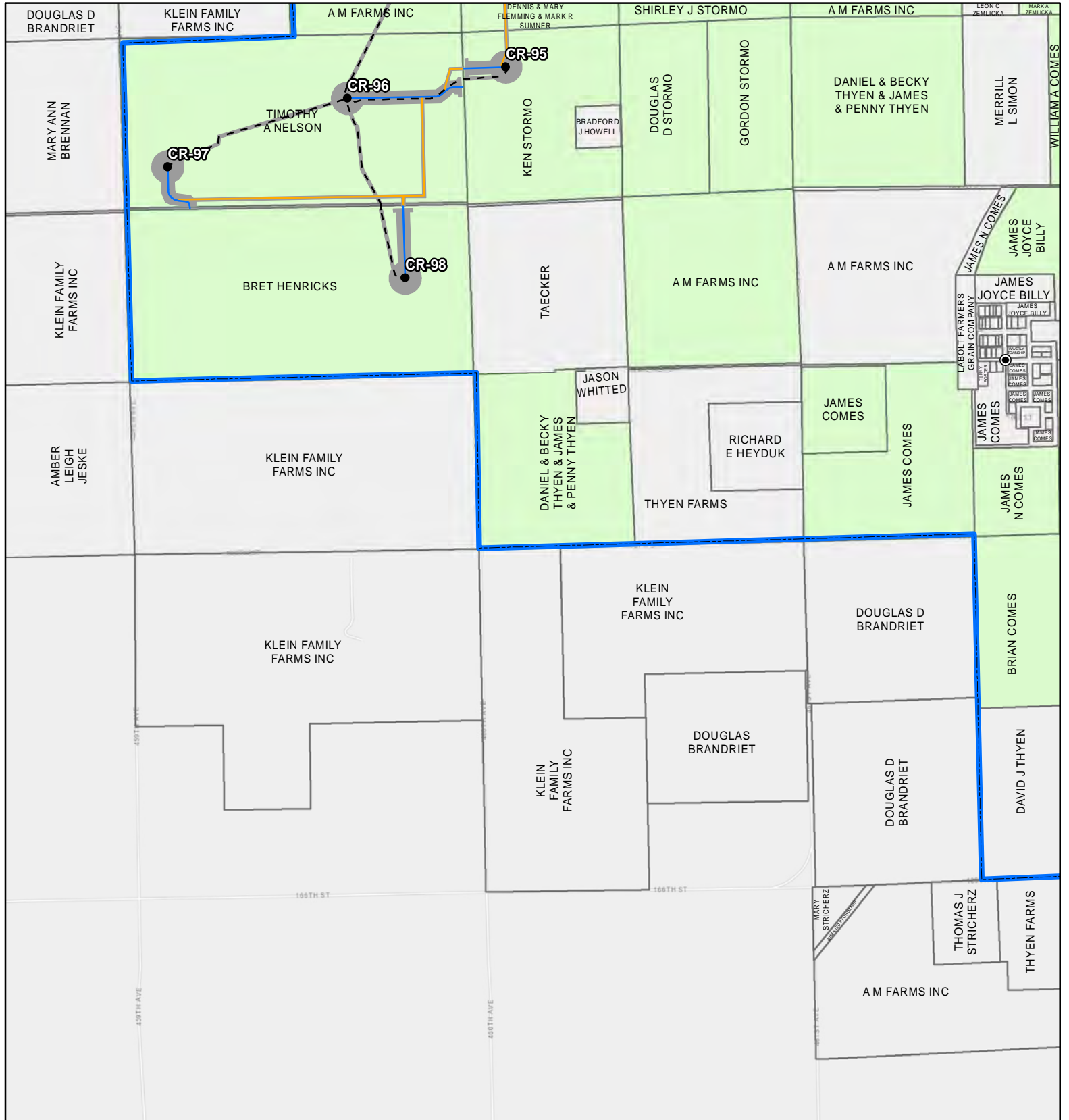
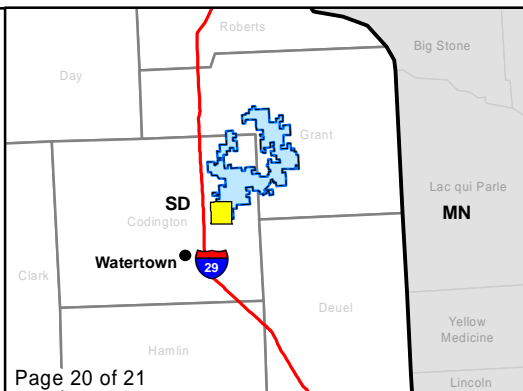


Figure 3a. Project Map
Crowned Ridge Wind Farm

- Turbine
 - ⊕ MET Tower
 - City
 - Access Road
 - - - Collector Line
 - Crane Path
 - Railroad
 - O&M Facility/ Substation
 - Batch Plant
 - Laydown Yard
 - Construction Easement
 - ▭ Parcel Boundary
 - ▭ Project Boundary
 - ▭ County Boundary
- Lease Status**
- Leased, Signed
 - Pending
 - Under Option but Likely to Expire/Not Resign



0 0.5 1
Kilometers

0 0.25 0.5
Miles

Service Layer Credits: Esri, HERE, Garmin, © OpenStreetMap contributors, and the GIS user community
 Quadrangle: Still Lake SE (1970), Watertown East (1969), South Shore (1973), Kranzburg (1970)
 Township/Range: T118N, R52W, T118N, R51W, T117N, R52W, T117N, R51W
 Codington County, South Dakota

Projection: NAD 1983 UTM Zone 14N

SWCA
ENVIRONMENTAL CONSULTANTS

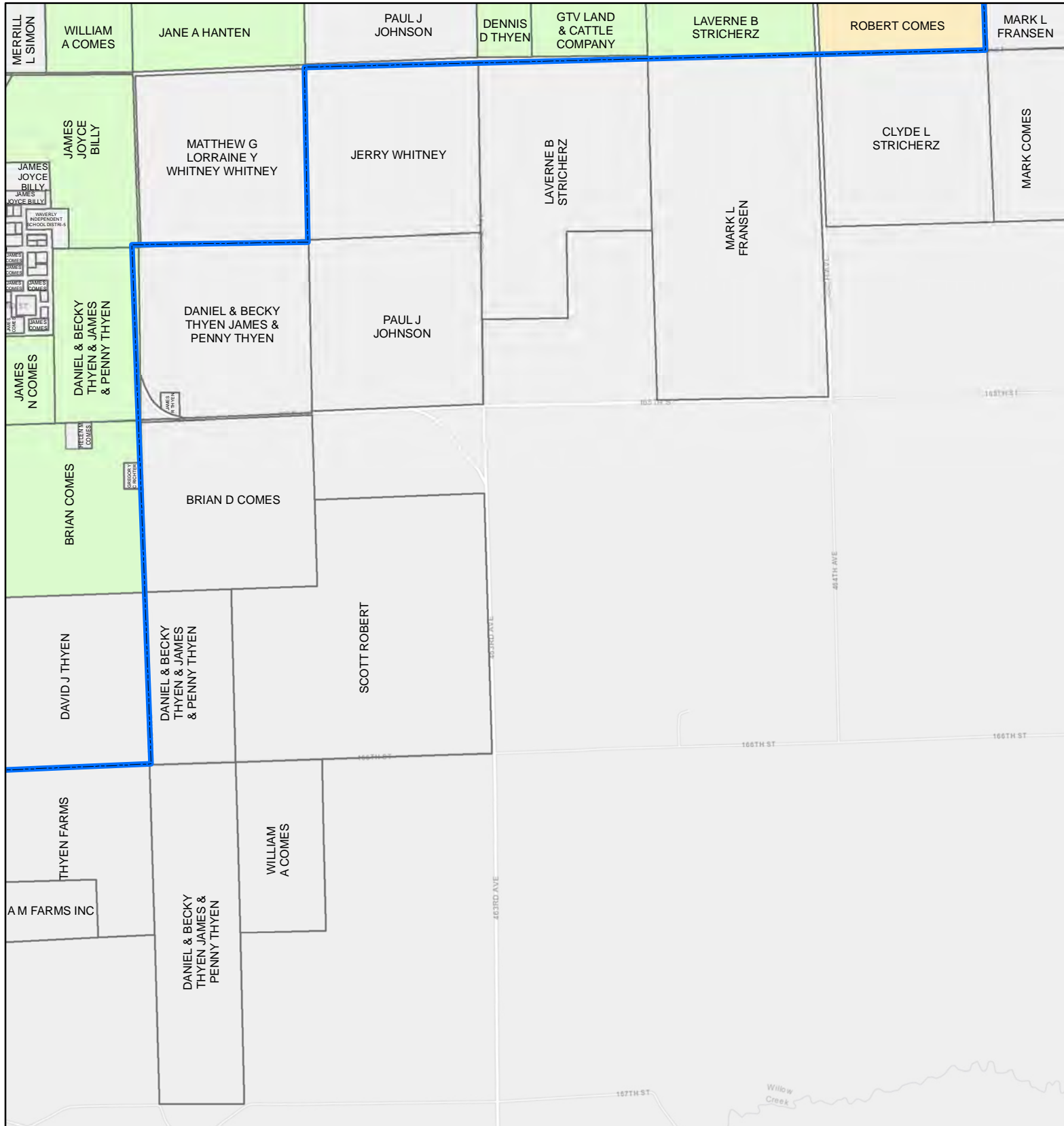


Figure 3a. Project Map
Crowned Ridge Wind Farm

- Turbine
 - ⊕ MET Tower
 - City
 - Access Road
 - - - Collector Line
 - Crane Path
 - Railroad
 - O&M Facility/Substation
 - Batch Plant
 - Laydown Yard
 - Construction Easement
 - ▭ Parcel Boundary
 - ▭ Project Boundary
 - ▭ County Boundary
- Lease Status**
- Leased, Signed
 - Pending
 - Under Option but Likely to Expire/Not Resign



Kilometers
0 0.5 1

Miles
0 0.25 0.5

Service Layer Credits: Esri, HERE, Garmin, © OpenStreetMap contributors, and the GIS user community
 Quadrangle: South Shore (1973), Kranzburg (1970)
 Township/Range: T118N, R51W, T117N, R51W
 Codington County, South Dakota

Projection: NAD 1983 UTM Zone 14N

SWCA
ENVIRONMENTAL CONSULTANTS

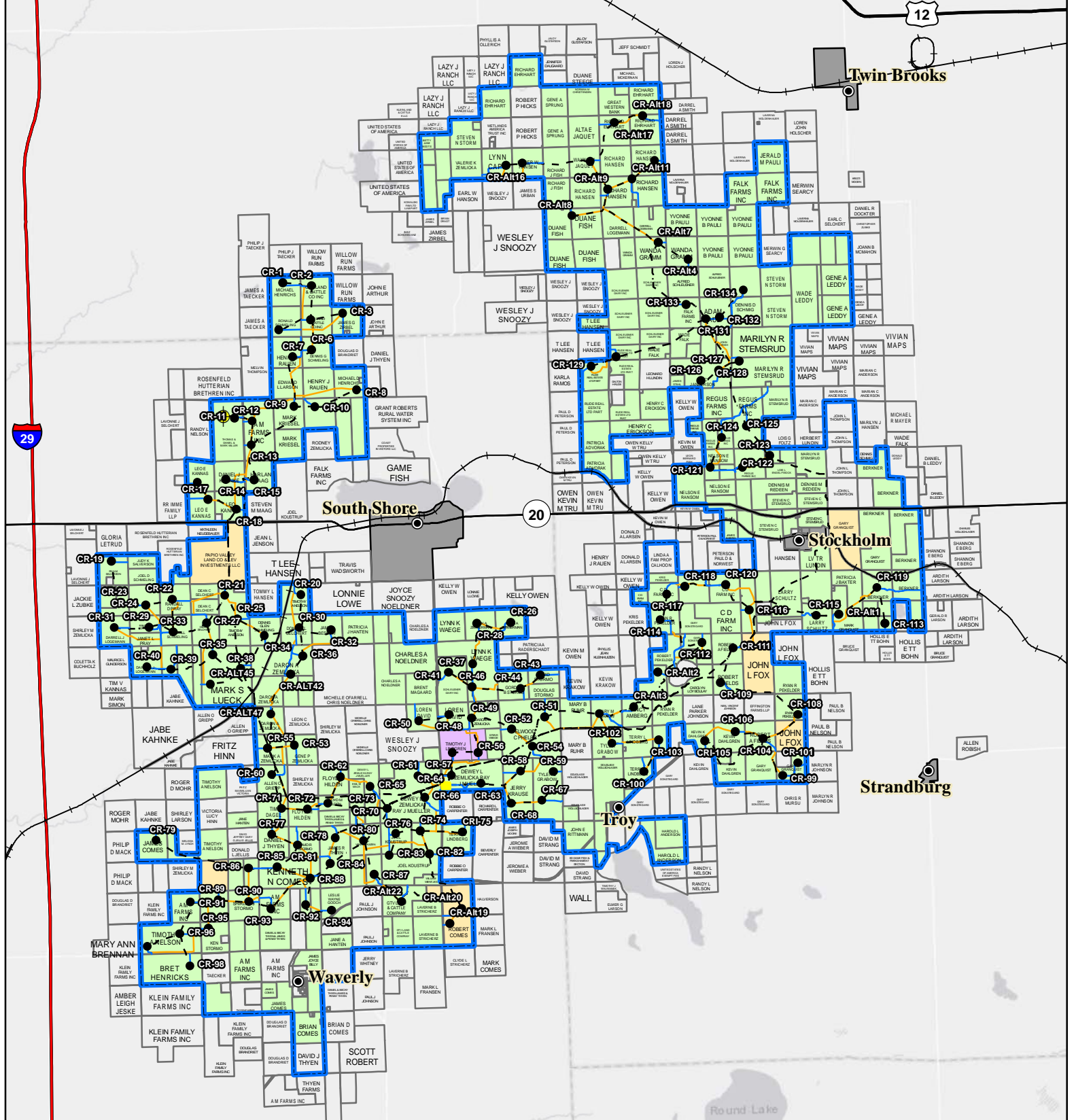
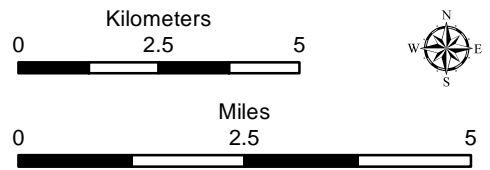
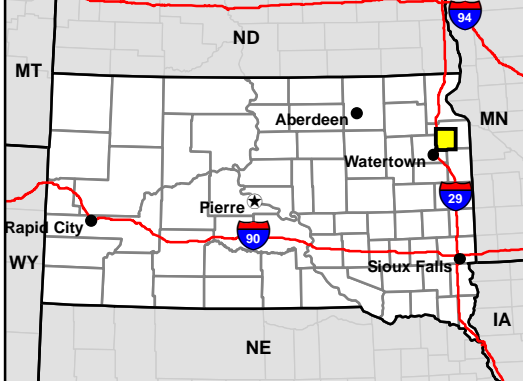


Figure 3a. Project Map

Crowned Ridge Wind Farm

- MET Tower
- Turbine
- City
- Access Road
- Collector Line
- Crane Path
- Railroad
- Interstate Highway
- U.S. Highway
- State Highway
- O&M Facility/ Substation
- Town Boundary
- Project Boundary
- Parcel Boundary
- Lease Status**
- Leased, Signed
- Pending Approval
- Under Option but Likely to Expire/Not Resign



Base Map: World Light Gray Canvas Base
 Sources: Esri, HERE, Garmin, © OpenStreetMap contributors, and the GIS user community
 Codington and Grant Counties, South Dakota

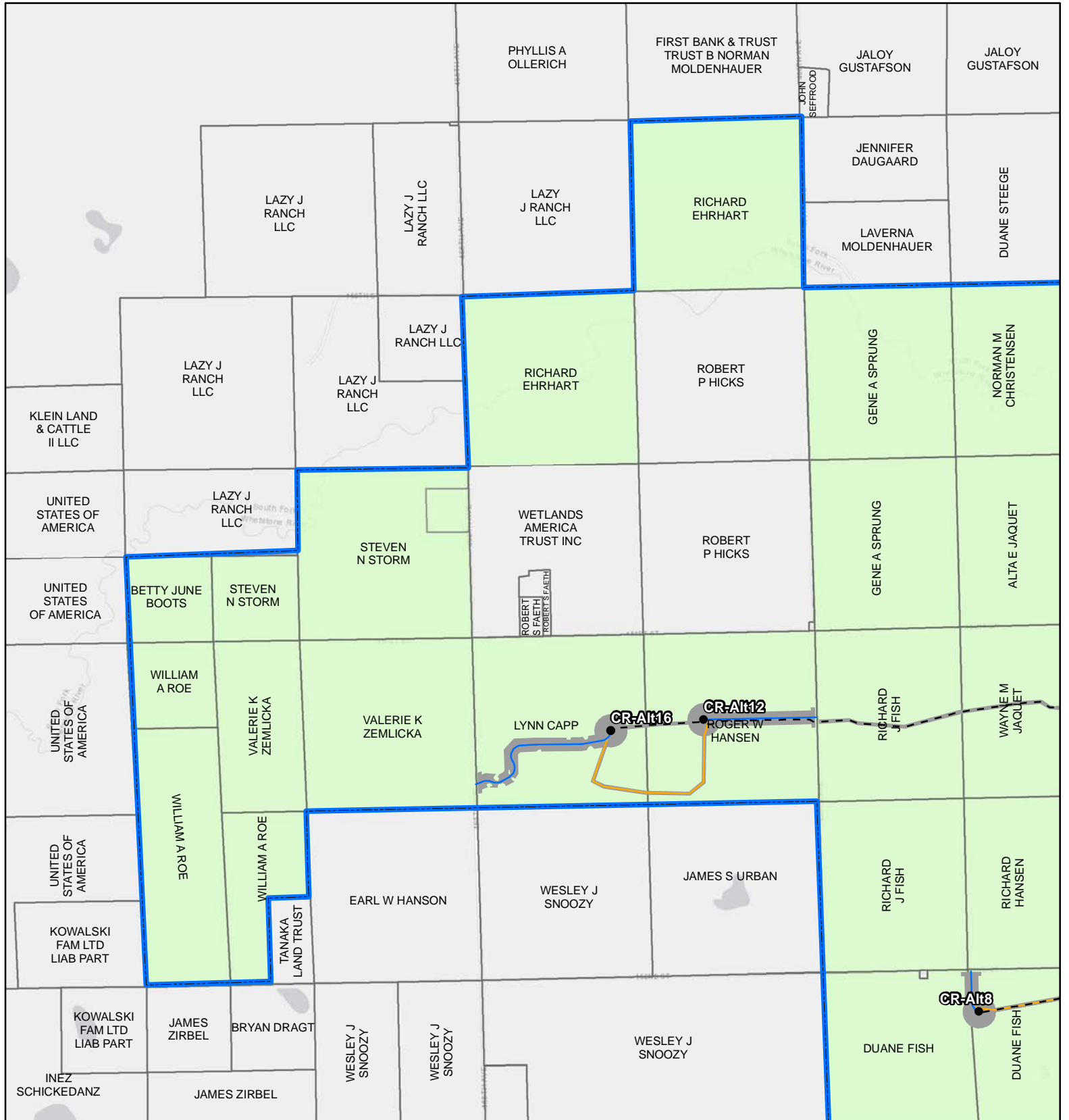
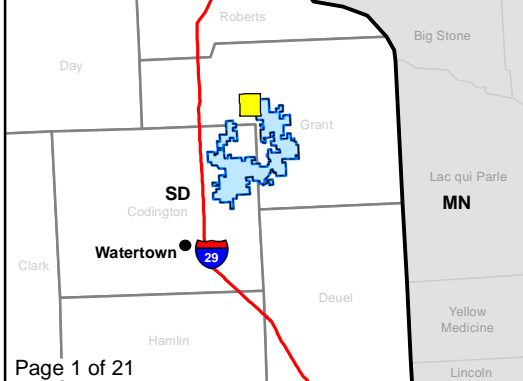


Figure 3a. Project Map
Crowned Ridge Wind Farm

- Turbine
 - ⊕ MET Tower
 - City
 - Access Road
 - - - Collector Line
 - Crane Path
 - Railroad
 - O&M Facility/Substation
 - Batch Plant
 - Laydown Yard
 - Construction Easement
 - ▭ Parcel Boundary
 - ▭ Project Boundary
 - ▭ County Boundary
- Lease Status**
- Leased, Signed
 - Pending
 - Under Option but Likely to Expire/Not Resign



Kilometers
0 0.5 1

Miles
0 0.25 0.5

Service Layer Credits: Esri, HERE, Garmin, © OpenStreetMap contributors, and the GIS user community
 Quadrangle: Antelope Valley (1973), Twin Brooks (1973)
 Township/Range: T120N, R51W, T120N, R50W
 Grant County, South Dakota

Projection: NAD 1983 UTM Zone 14N

SWCA
ENVIRONMENTAL CONSULTANTS

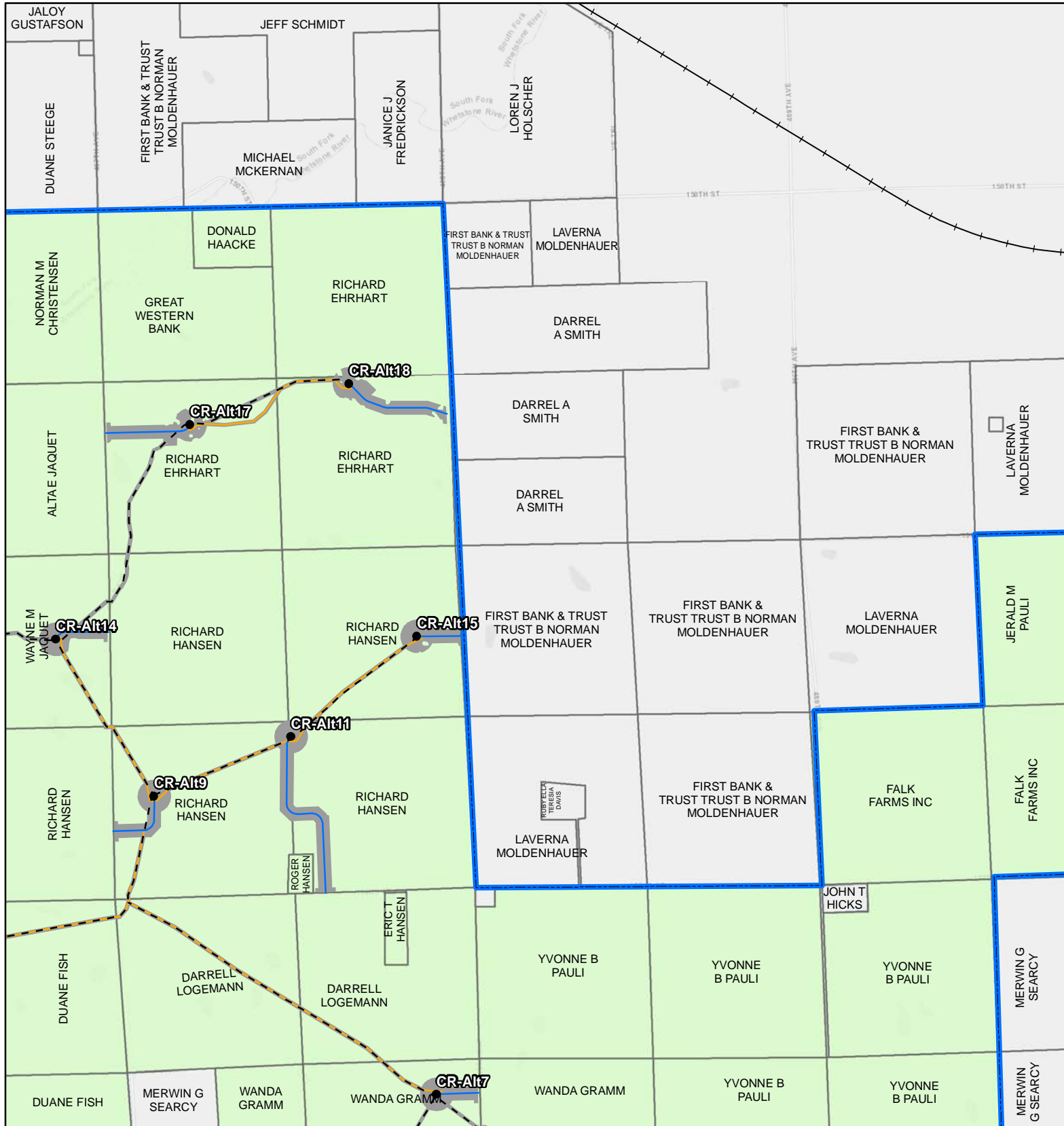
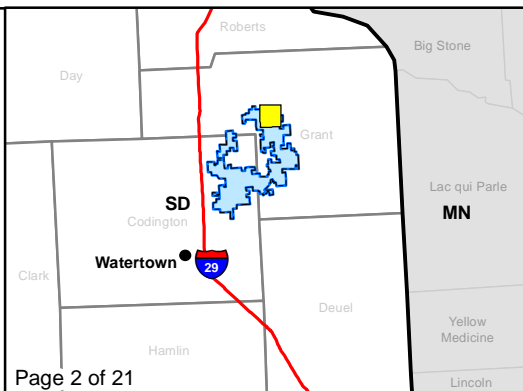


Figure 3a. Project Map
Crowned Ridge Wind Farm

- Turbine
 - ⊕ MET Tower
 - City
 - Access Road
 - - - Collector Line
 - Crane Path
 - Railroad
 - O&M Facility/Substation
 - Batch Plant
 - Laydown Yard
 - ▬ Construction Easement
 - ▬ Parcel Boundary
 - ▬ Project Boundary
 - ▬ County Boundary
- Lease Status**
- Leased, Signed
 - Pending
 - Under Option but Likely to Expire/Not Resign



Kilometers
0 0.5 1

Miles
0 0.25 0.5

Service Layer Credits: Esri, HERE, Garmin, © OpenStreetMap contributors, and the GIS user community
Quadrangle: Twin Brooks (1973)
Township/Range: T120N, R50W
Grant County, South Dakota

Projection: NAD 1983 UTM Zone 14N

SWCA
ENVIRONMENTAL CONSULTANTS

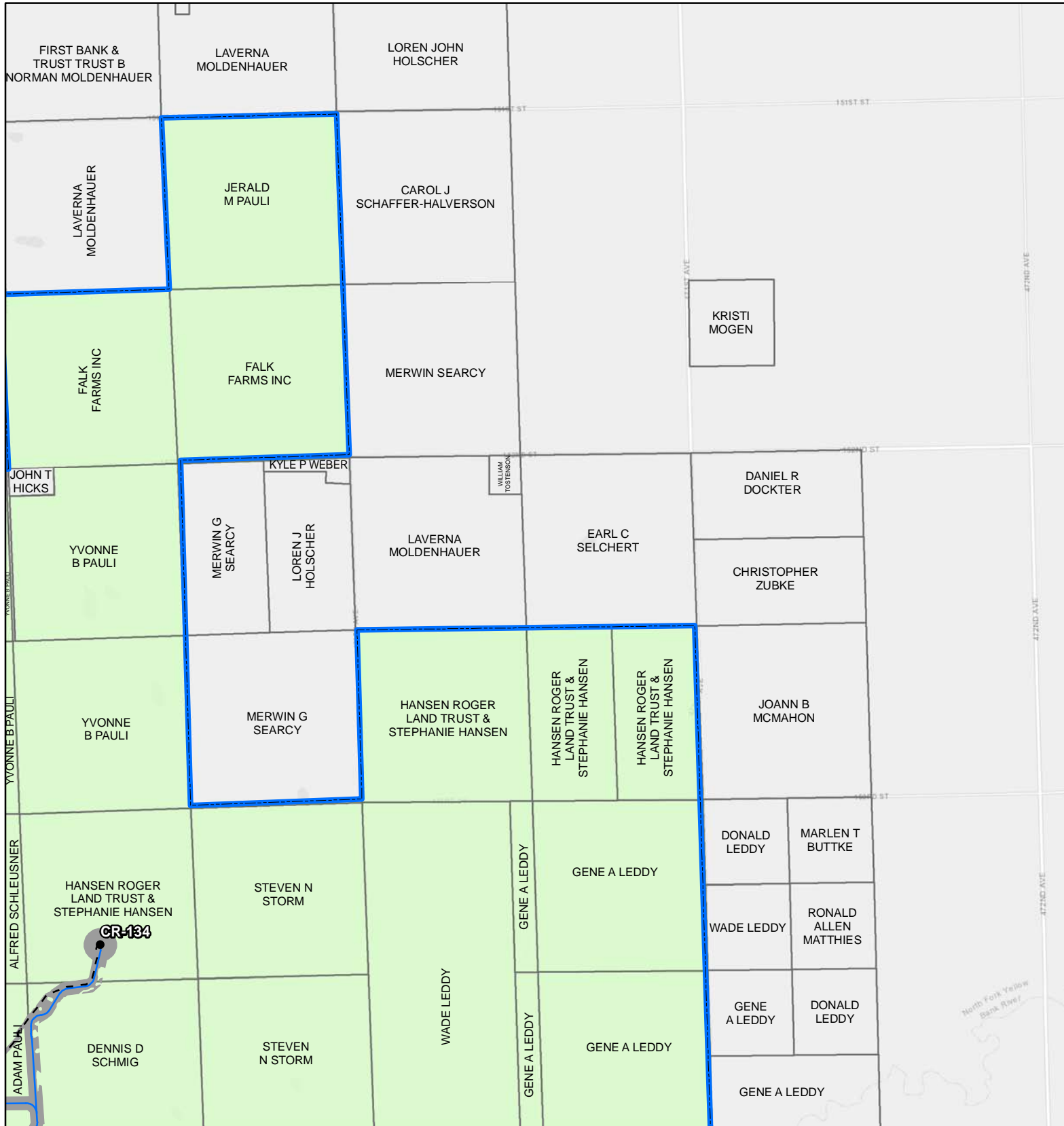


Figure 3a. Project Map
Crowned Ridge Wind Farm

- Turbine
 - ⊕ MET Tower
 - City
 - Access Road
 - - - Collector Line
 - Crane Path
 - Railroad
 - O&M Facility/Substation
 - Batch Plant
 - Laydown Yard
 - Construction Easement
 - ▭ Parcel Boundary
 - ▭ Project Boundary
 - ▭ County Boundary
- Lease Status**
- Leased, Signed
 - Pending
 - Under Option but Likely to Expire/Not Resign



0 0.5 1
Kilometers

0 0.25 0.5
Miles

Service Layer Credits: Esri, HERE, Garmin, © OpenStreetMap contributors, and the GIS user community
Quadrangle: Twin Brooks (1973)
Township/Range: T120N, R50W
Grant County, South Dakota

Projection: NAD 1983 UTM Zone 14N

SWCA
ENVIRONMENTAL CONSULTANTS

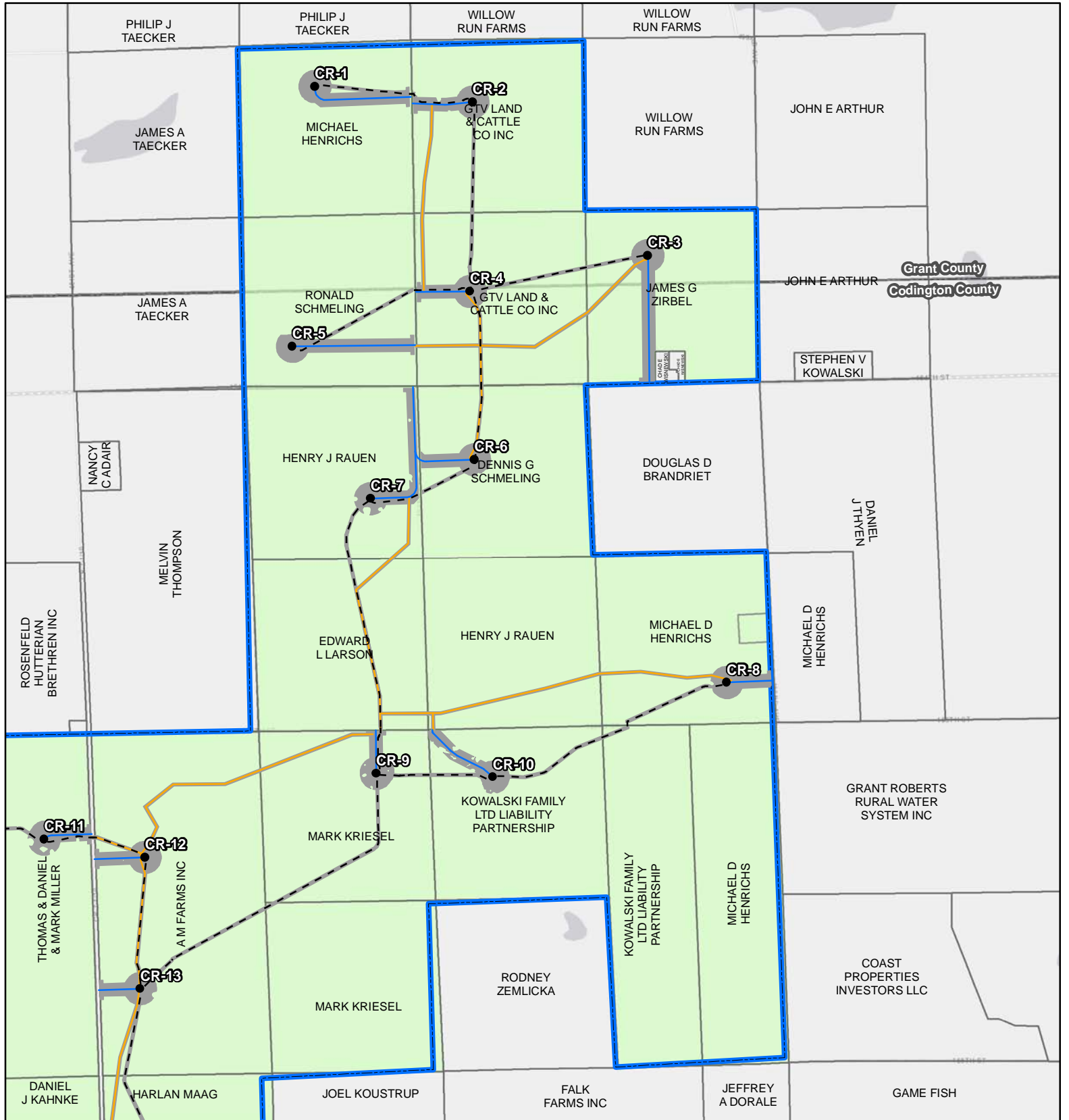


Figure 3a. Project Map
Crowned Ridge Wind Farm

- Turbine
 - ⊕ MET Tower
 - City
 - Access Road
 - - - Collector Line
 - Crane Path
 - Railroad
 - O&M Facility/Substation
 - Batch Plant
 - Laydown Yard
 - Construction Easement
 - ▭ Parcel Boundary
 - ▭ Project Boundary
 - ▭ County Boundary
- Lease Status**
- Leased, Signed
 - Pending
 - Under Option but Likely to Expire/Not Resign



Kilometers
0 0.5 1

Miles
0 0.25 0.5

Service Layer Credits: Esri, HERE, Garmin, © OpenStreetMap contributors, and the GIS user community
 Quadrangle: Antelope Valley (1973), South Shore (1973)
 Township/Range: T120N, R51W, T119N, R51W,
 Codington and Grant Counties, South Dakota

Projection: NAD 1983 UTM Zone 14N

SWCA
ENVIRONMENTAL CONSULTANTS

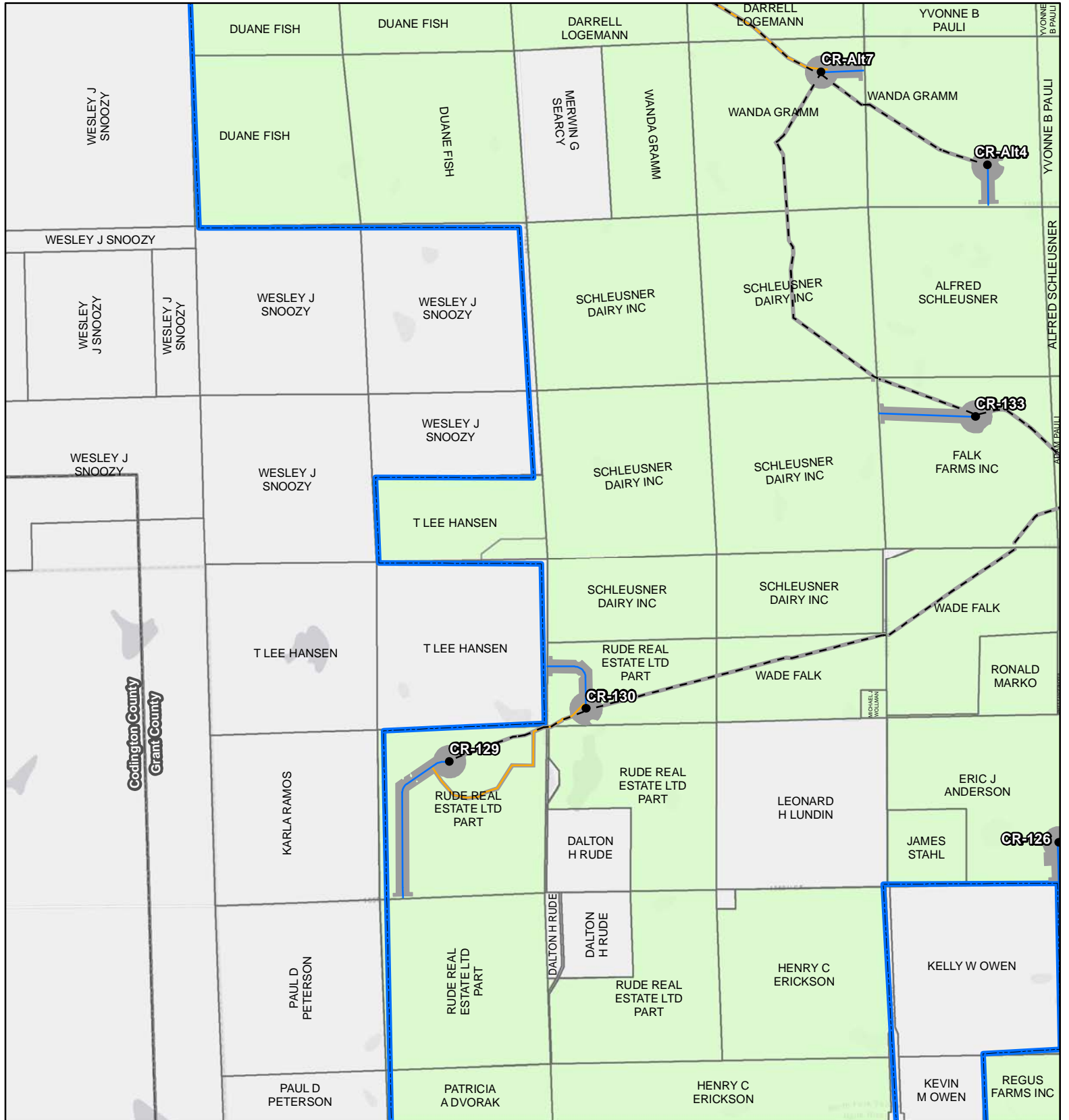
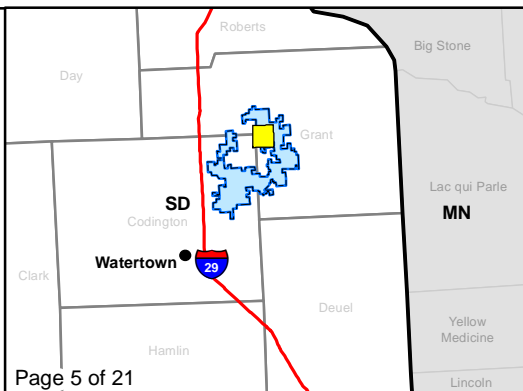


Figure 3a. Project Map
Crowned Ridge Wind Farm

- Turbine
 - ⊕ MET Tower
 - City
 - Access Road
 - - - Collector Line
 - Crane Path
 - Railroad
 - O&M Facility/Substation
 - Batch Plant
 - Laydown Yard
 - Construction Easement
 - ▭ Parcel Boundary
 - ▭ Project Boundary
 - ▭ County Boundary
- Lease Status**
- Leased, Signed
 - Pending
 - Under Option but Likely to Expire/Not Resign



Kilometers
0 0.5 1

Miles
0 0.25 0.5

Service Layer Credits: Esri, HERE, Garmin, © OpenStreetMap contributors, and the GIS user community
 Quadrangle: Antelope Valley (1973), Twin Brooks (1973)
 Township/Range: T120N, R51W, T120N, R50W, T119N, R51W, T119N, R50W
 Codrington and Grant Counties, South Dakota

Projection: NAD 1983 UTM Zone 14N

SWCA
ENVIRONMENTAL CONSULTANTS

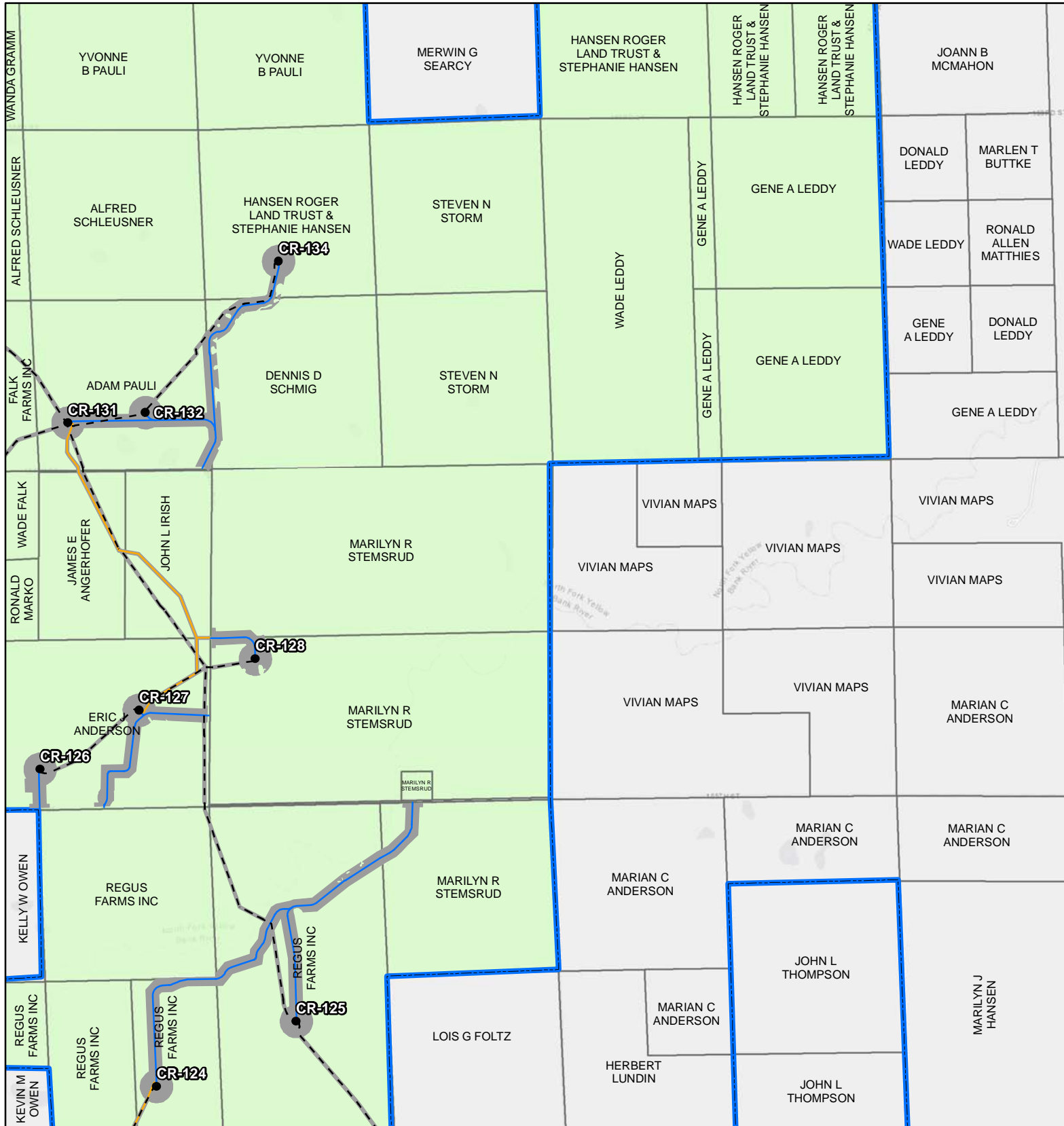
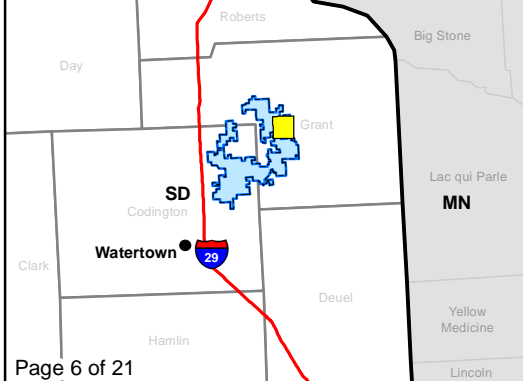


Figure 3a. Project Map
Crowned Ridge Wind Farm

- Turbine
 - ⊕ MET Tower
 - City
 - Access Road
 - - - Collector Line
 - Crane Path
 - Railroad
 - O&M Facility/ Substation
 - Batch Plant
 - Laydown Yard
 - ▭ Construction Easement
 - ▭ Parcel Boundary
 - ▭ Project Boundary
 - ▭ County Boundary
- Lease Status**
- Leased, Signed
 - Pending
 - Under Option but Likely to Expire/Not Resign



0 0.5 1
Kilometers

0 0.25 0.5
Miles

Service Layer Credits: Esri, HERE, Garmin, © OpenStreetMap contributors, and the GIS user community
 Quadrangle: Twin Brooks (1973), Stockholm (1973)
 Township/Range: T120N, R50W, T119N, R50W
 Grant County, South Dakota

Projection: NAD 1983 UTM Zone 14N

SWCA
ENVIRONMENTAL CONSULTANTS

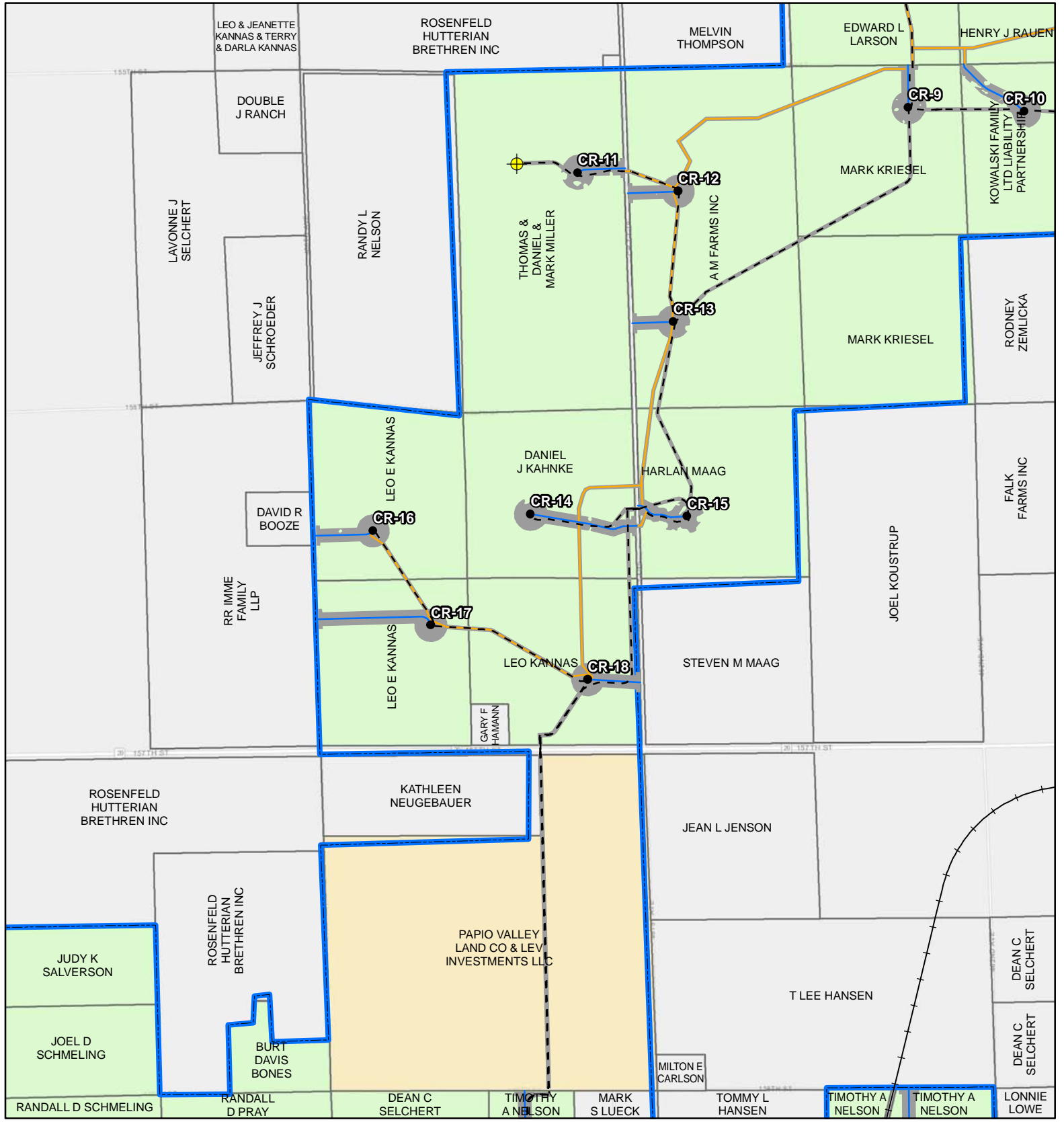
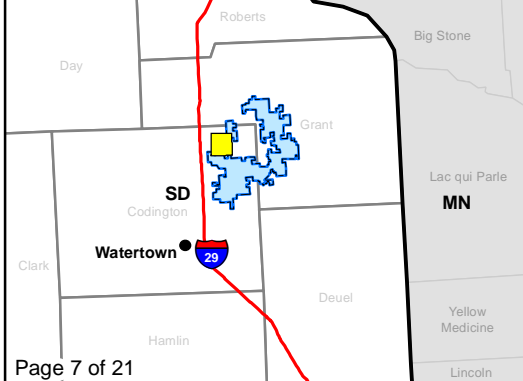


Figure 3a. Project Map
Crowned Ridge Wind Farm

- Turbine
 - ⊕ MET Tower
 - City
 - Access Road
 - - - Collector Line
 - Crane Path
 - Railroad
 - O&M Facility/ Substation
 - Batch Plant
 - Laydown Yard
 - Construction Easement
 - ▭ Parcel Boundary
 - ▭ Project Boundary
 - ▭ County Boundary
- Lease Status**
- Leased, Signed
 - Pending
 - Under Option but Likely to Expire/Not Resign



Kilometers
0 0.5 1

Miles
0 0.25 0.5

Service Layer Credits: Esri, HERE, Garmin, © OpenStreetMap contributors, and the GIS user community
 Quadrangle: Still Lake NE (1970), Antelope Valley (1973), Still Lake SE (1970), South Shore (1973)
 Township/Range: T119N, R52W, T119N, R51W
 Codington County, South Dakota

Projection: NAD 1983 UTM Zone 14N

SWCA
ENVIRONMENTAL CONSULTANTS

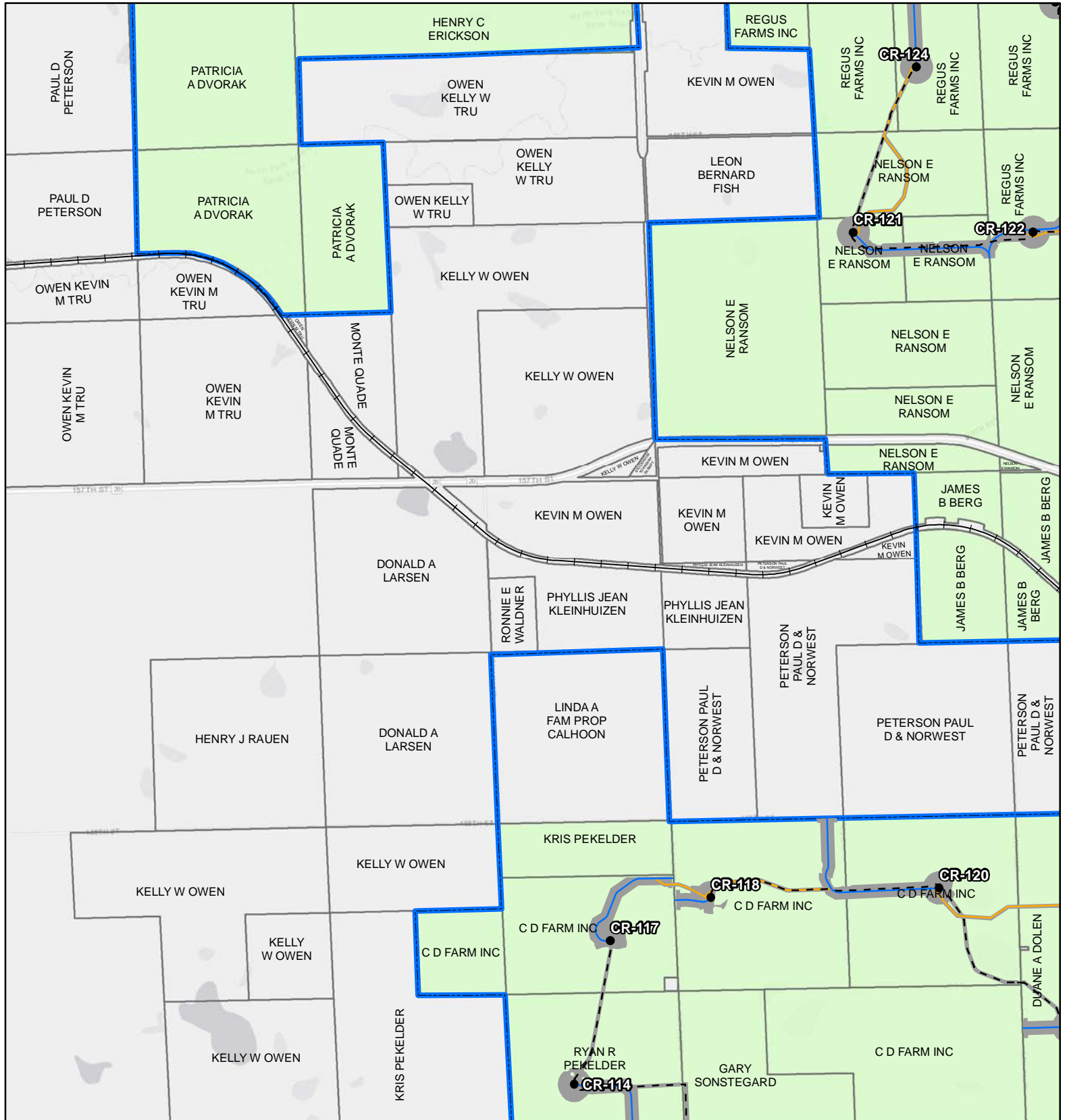
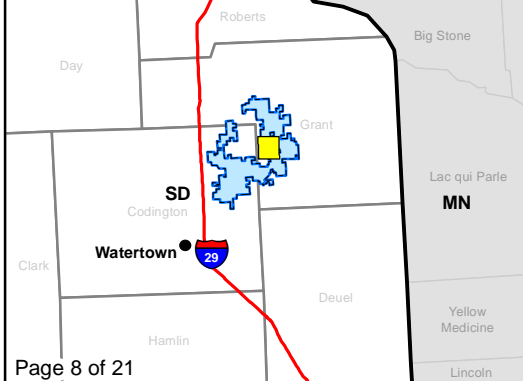


Figure 3a. Project Map
Crowned Ridge Wind Farm

- Turbine
 - ⊕ MET Tower
 - City
 - Access Road
 - - - Collector Line
 - Crane Path
 - Railroad
 - O&M Facility/Substation
 - Batch Plant
 - Laydown Yard
 - Construction Easement
 - ▭ Parcel Boundary
 - ▭ Project Boundary
 - ▭ County Boundary
- Lease Status**
- Leased, Signed
 - Pending
 - Under Option but Likely to Expire/Not Resign



Kilometers
0 0.5 1

Miles
0 0.25 0.5

Service Layer Credits: Esri, HERE, Garmin, © OpenStreetMap contributors, and the GIS user community
 Quadrangle: Stockholm (1973), Antelope Valley (1973), Twin Brooks (1973), South Shore (1973)
 Township/Range: T119N, R50W

Grant County, South Dakota

Projection: NAD 1983 UTM Zone 14N

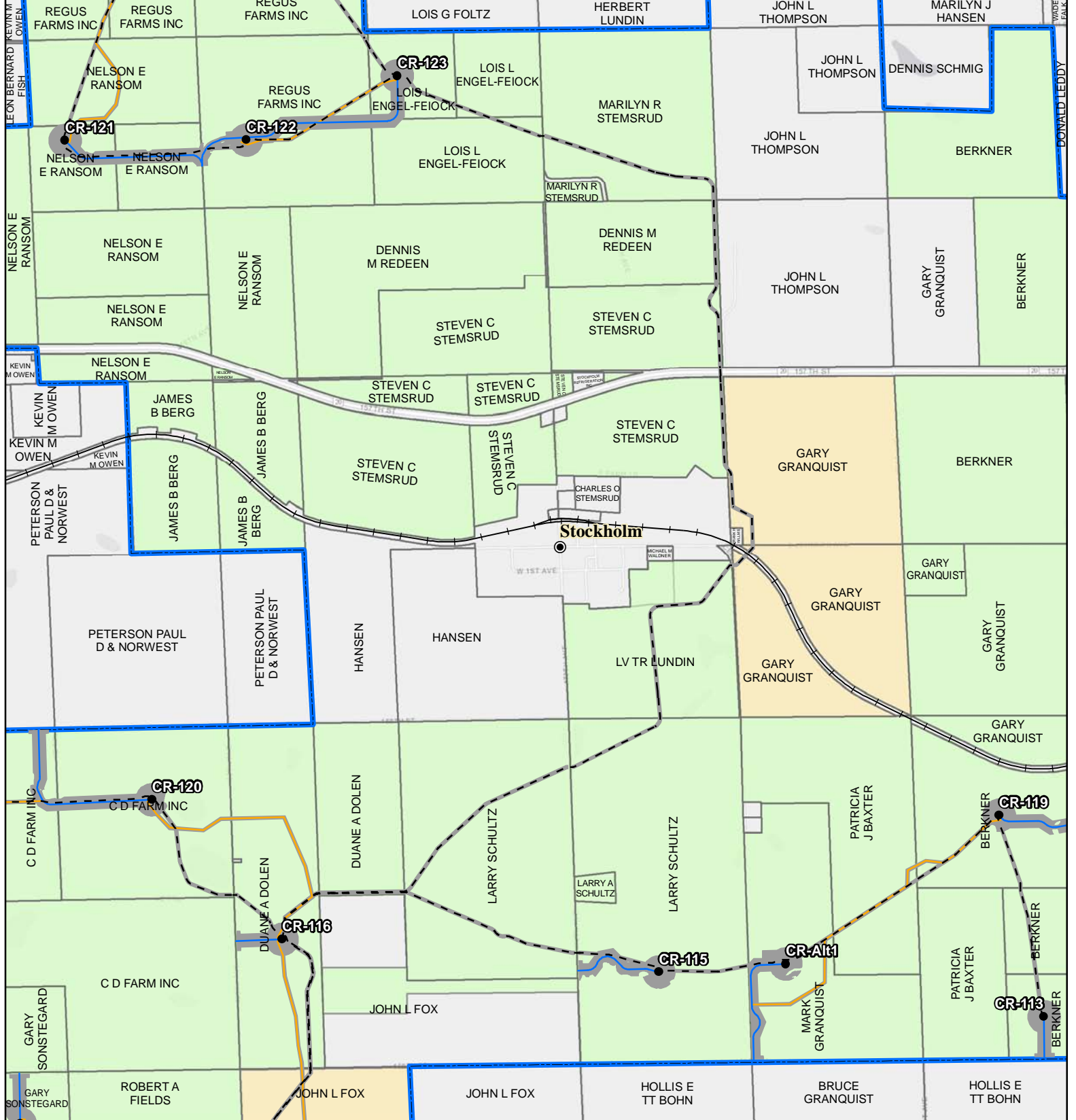
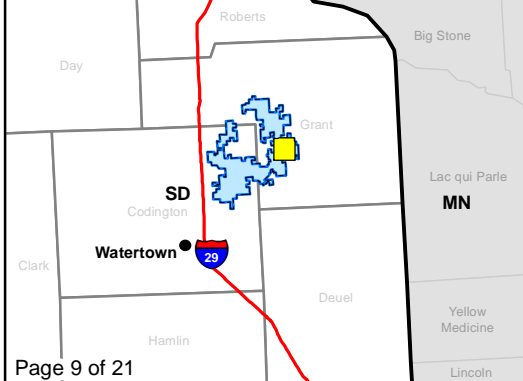


Figure 3a. Project Map
Crowned Ridge Wind Farm

- Turbine
 - ⊕ MET Tower
 - City
 - Access Road
 - - - Collector Line
 - Crane Path
 - Railroad
 - O&M Facility/ Substation
 - Batch Plant
 - Laydown Yard
 - Construction Easement
 - ▭ Parcel Boundary
 - ▭ Project Boundary
 - ▭ County Boundary
- Lease Status**
- Leased, Signed
 - Pending
 - Under Option but Likely to Expire/Not Resign



0 0.5 1
Kilometers

0 0.25 0.5
Miles

Service Layer Credits: Esri, HERE, Garmin, © OpenStreetMap contributors, and the GIS user community
Quadrangle: Stockholm (1973)

Township/Range: T119N, R50W

Grant County, South Dakota

Projection: NAD 1983 UTM Zone 14N



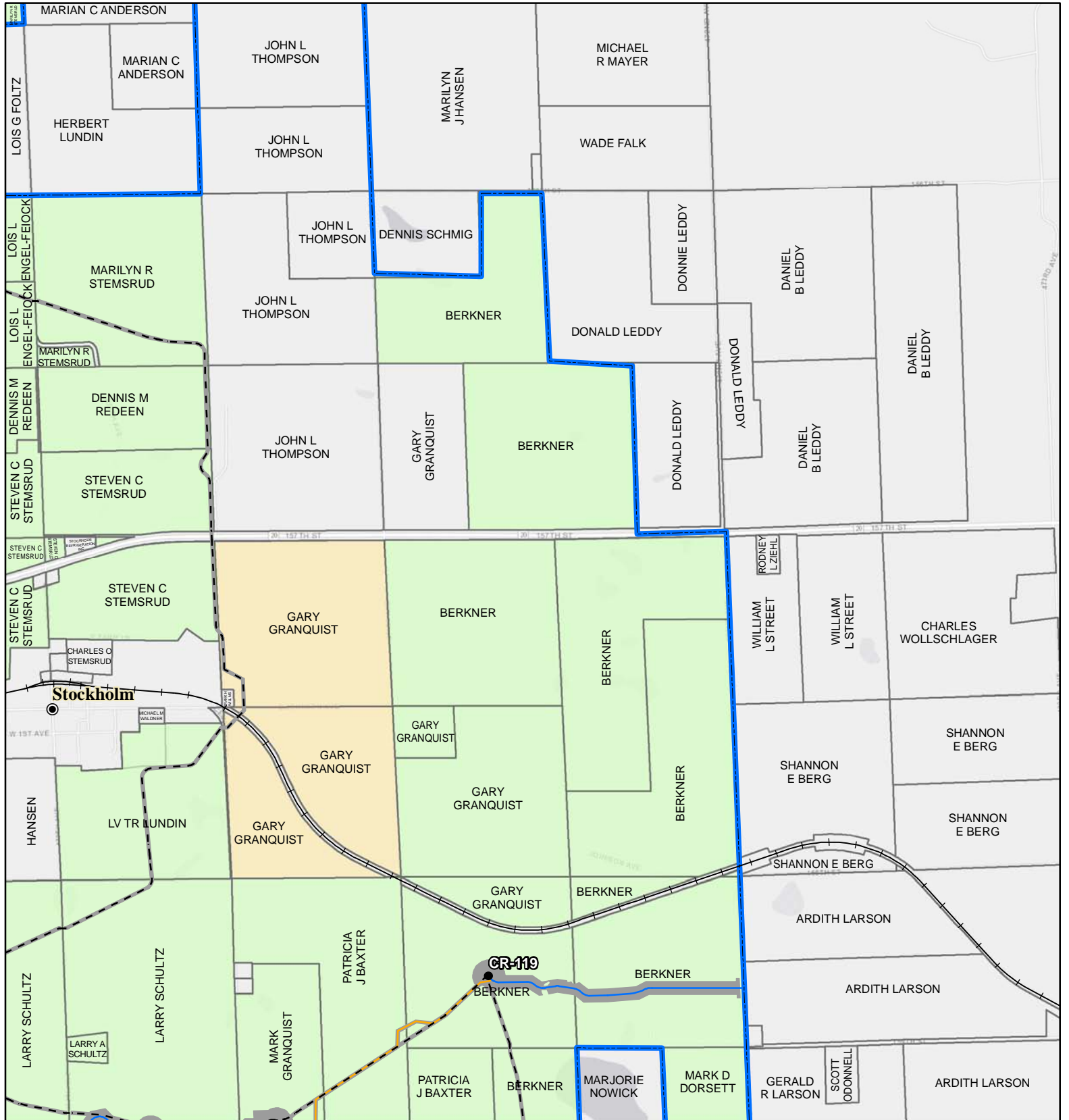
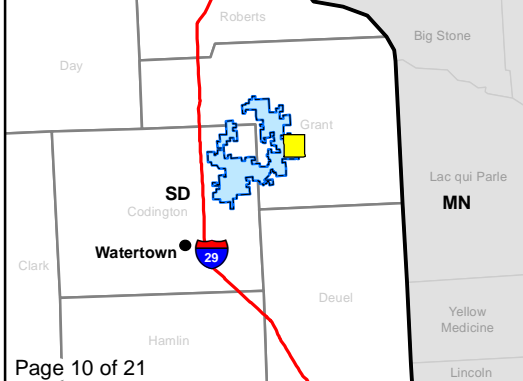


Figure 3a. Project Map
Crowned Ridge Wind Farm

- Turbine
 - ⊕ MET Tower
 - City
 - Access Road
 - - - Collector Line
 - Crane Path
 - Railroad
 - O&M Facility/Substation
 - Batch Plant
 - Laydown Yard
 - Construction Easement
 - ▭ Parcel Boundary
 - ▭ Project Boundary
 - ▭ County Boundary
- Lease Status**
- Leased, Signed
 - Pending
 - Under Option but Likely to Expire/Not Resign



0 0.5 1
Kilometers

0 0.25 0.5
Miles

Service Layer Credits: Esri, HERE, Garmin, © OpenStreetMap contributors, and the GIS user community
 Quadrangle: Twin Brooks (1973), Stockholm (1973)
 Township/Range: T119N, R50W, T119N, R49W
 Grant County, South Dakota

Projection: NAD 1983 UTM Zone 14N

SWCA
ENVIRONMENTAL CONSULTANTS

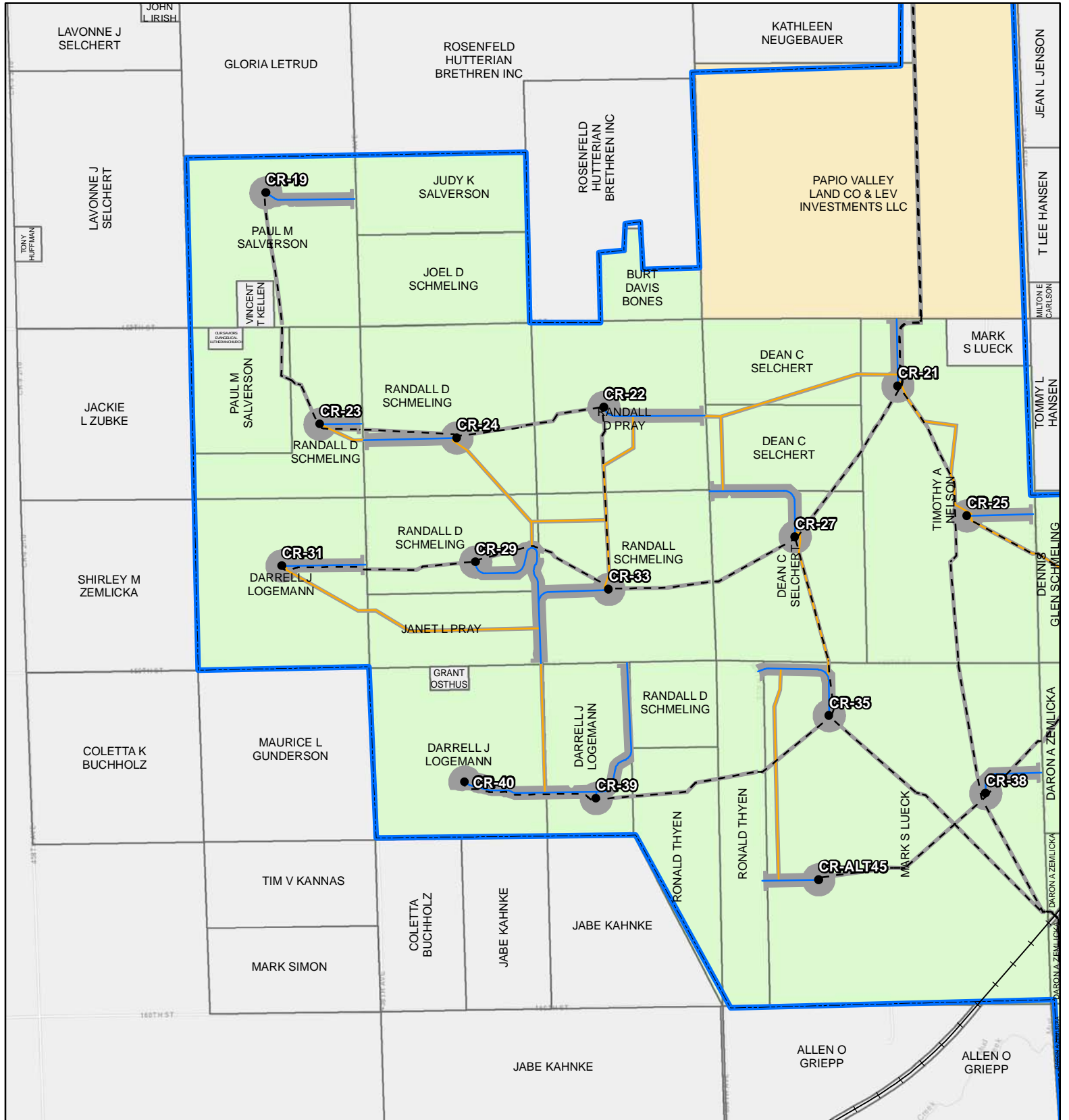
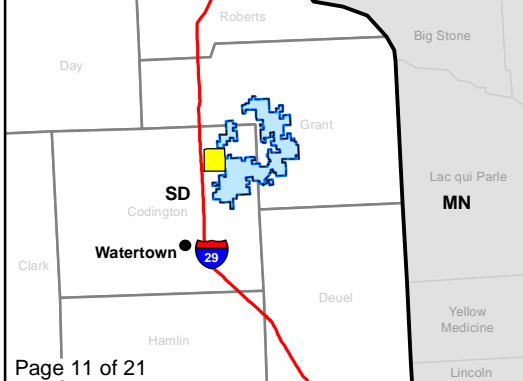


Figure 3a. Project Map
Crowned Ridge Wind Farm

- Turbine
 - ⊕ MET Tower
 - City
 - Access Road
 - - - Collector Line
 - Crane Path
 - Railroad
 - O&M Facility/Substation
 - Batch Plant
 - Laydown Yard
 - Construction Easement
 - ▭ Parcel Boundary
 - ▭ Project Boundary
 - ▭ County Boundary
- Lease Status**
- Leased, Signed
 - Pending
 - Under Option but Likely to Expire/Not Resign



Kilometers
0 0.5 1

Miles
0 0.25 0.5

Service Layer Credits: Esri, HERE, Garmin, © OpenStreetMap contributors, and the GIS user community
 Quadrangle: Still Lake SE (1970), South Shore (1973)
 Township/Range: T119N, R52W, T119N, R51W, T118N, R52W, T118N, R51W
 Codington County, South Dakota

Projection: NAD 1983 UTM Zone 14N

SWCA
ENVIRONMENTAL CONSULTANTS

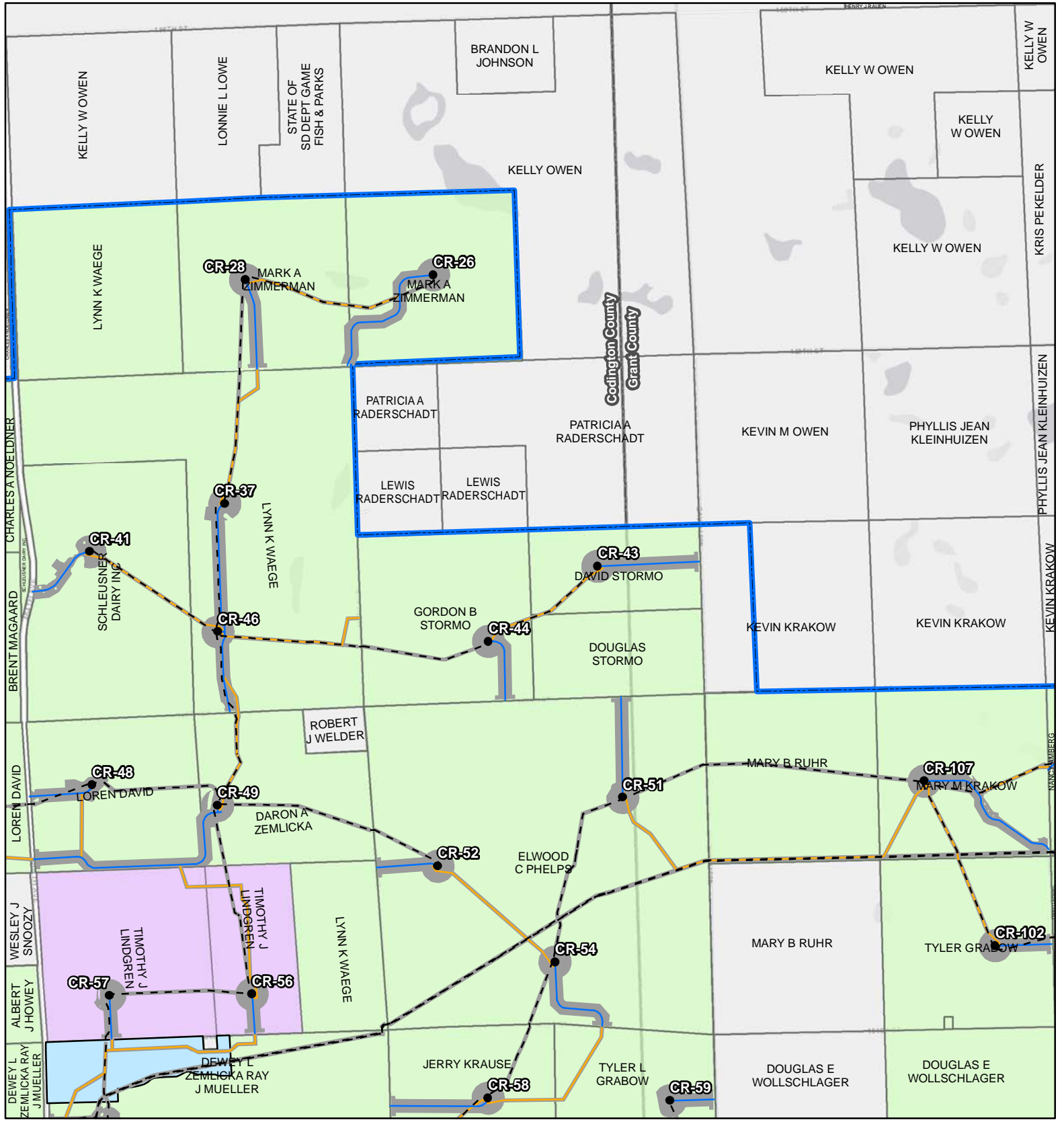
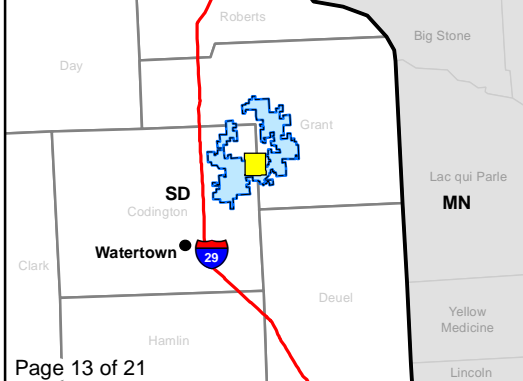


Figure 3a. Project Map
Crowned Ridge Wind Farm

- Turbine
 - ⊕ MET Tower
 - City
 - Access Road
 - - - Collector Line
 - Crane Path
 - Railroad
 - O&M Facility/Substation
 - Batch Plant
 - Laydown Yard
 - Construction Easement
 - ▭ Parcel Boundary
 - ▭ Project Boundary
 - ▭ County Boundary
- Lease Status**
- Leased, Signed
 - Pending
 - Under Option but Likely to Expire/Not Resign



Kilometers
0 0.5 1

Miles
0 0.25 0.5

Service Layer Credits: Esri, HERE, Garmin, © OpenStreetMap contributors, and the GIS user community
 Quadrangle: South Shore (1973), Stockholm (1973)
 Township/Range: T119N, R51W, T119N, R50W, T118N, R51W, T118N, R50W
 Codington and Grant Counties, South Dakota

Projection: NAD 1983 UTM Zone 14N

SWCA
ENVIRONMENTAL CONSULTANTS

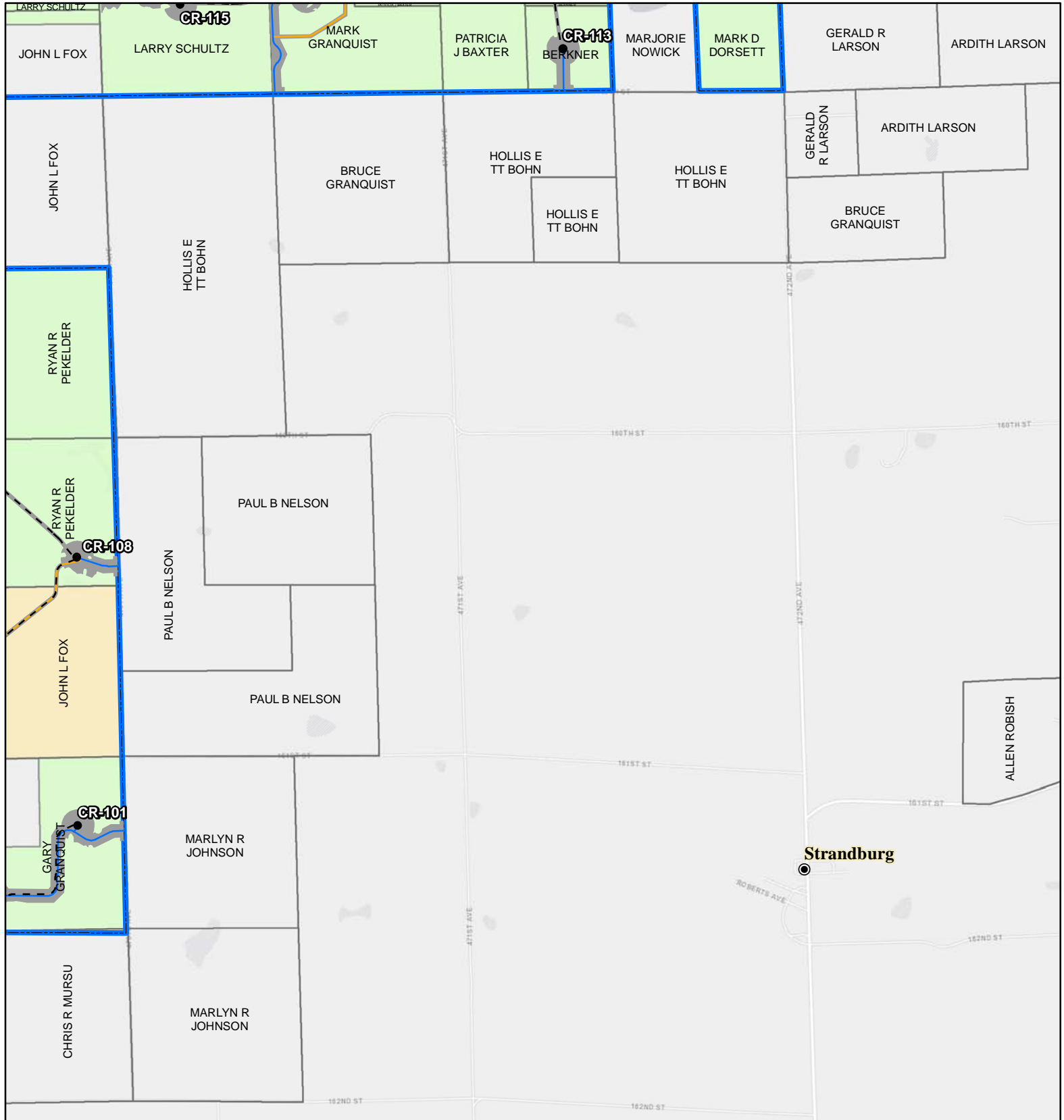
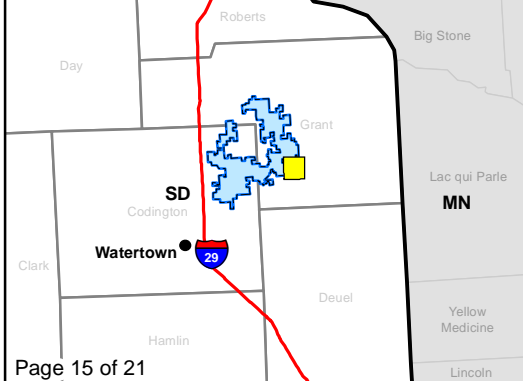


Figure 3a. Project Map
Crowned Ridge Wind Farm

- Turbine
 - ⊕ MET Tower
 - City
 - Access Road
 - - - Collector Line
 - Crane Path
 - Railroad
 - O&M Facility/ Substation
 - Batch Plant
 - Laydown Yard
 - Construction Easement
 - ▭ Parcel Boundary
 - ▭ Project Boundary
 - ▭ County Boundary
- Lease Status**
- Leased, Signed
 - Pending
 - Under Option but Likely to Expire/Not Resign



0 0.5 1
Kilometers

0 0.25 0.5
Miles

Service Layer Credits: Esri, HERE, Garmin, © OpenStreetMap contributors, and the GIS user community
Quadrangle: Stockholm (1973)

Township/Range: T119N, R50W,
T118N, R50W
Grant County, South Dakota

Projection: NAD 1983 UTM Zone 14N

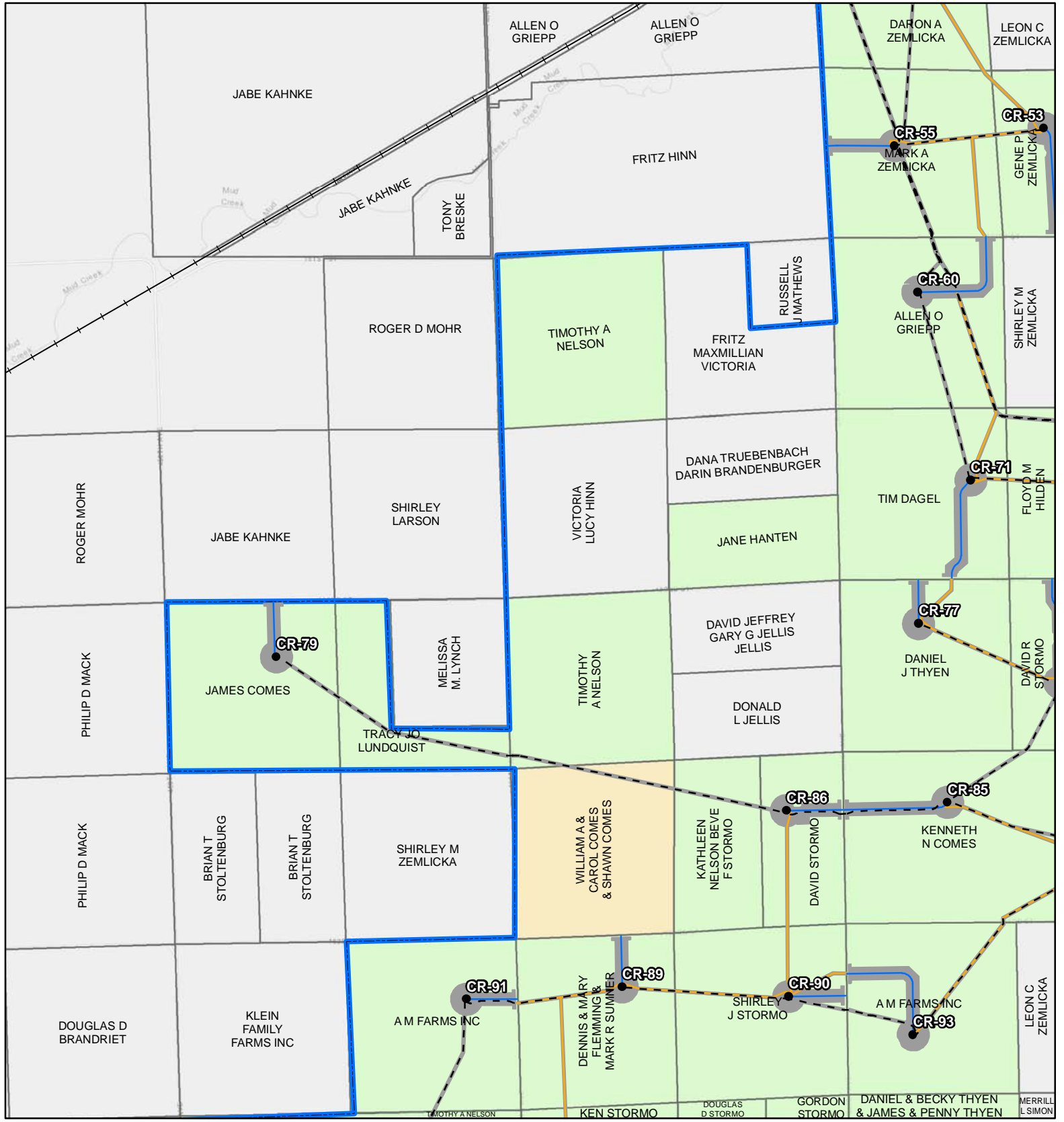


Figure 3a. Project Map
Crowned Ridge Wind Farm

- Turbine
 - ⊕ MET Tower
 - City
 - Access Road
 - - - Collector Line
 - Crane Path
 - Railroad
 - O&M Facility/Substation
 - Batch Plant
 - Laydown Yard
 - Construction Easement
 - ▭ Parcel Boundary
 - ▭ Project Boundary
 - ▭ County Boundary
- Lease Status**
- Leased, Signed
 - Pending
 - Under Option but Likely to Expire/Not Resign



0 0.5 1
Kilometers

0 0.25 0.5
Miles

Service Layer Credits: Esri, HERE, Garmin, © OpenStreetMap contributors, and the GIS user community
 Quadrangle: Still Lake SE (1970), South Shore (1973)
 Township/Range: T118N, R52W, T118N, R51W
 Codington County, South Dakota

Projection: NAD 1983 UTM Zone 14N

SWCA
ENVIRONMENTAL CONSULTANTS

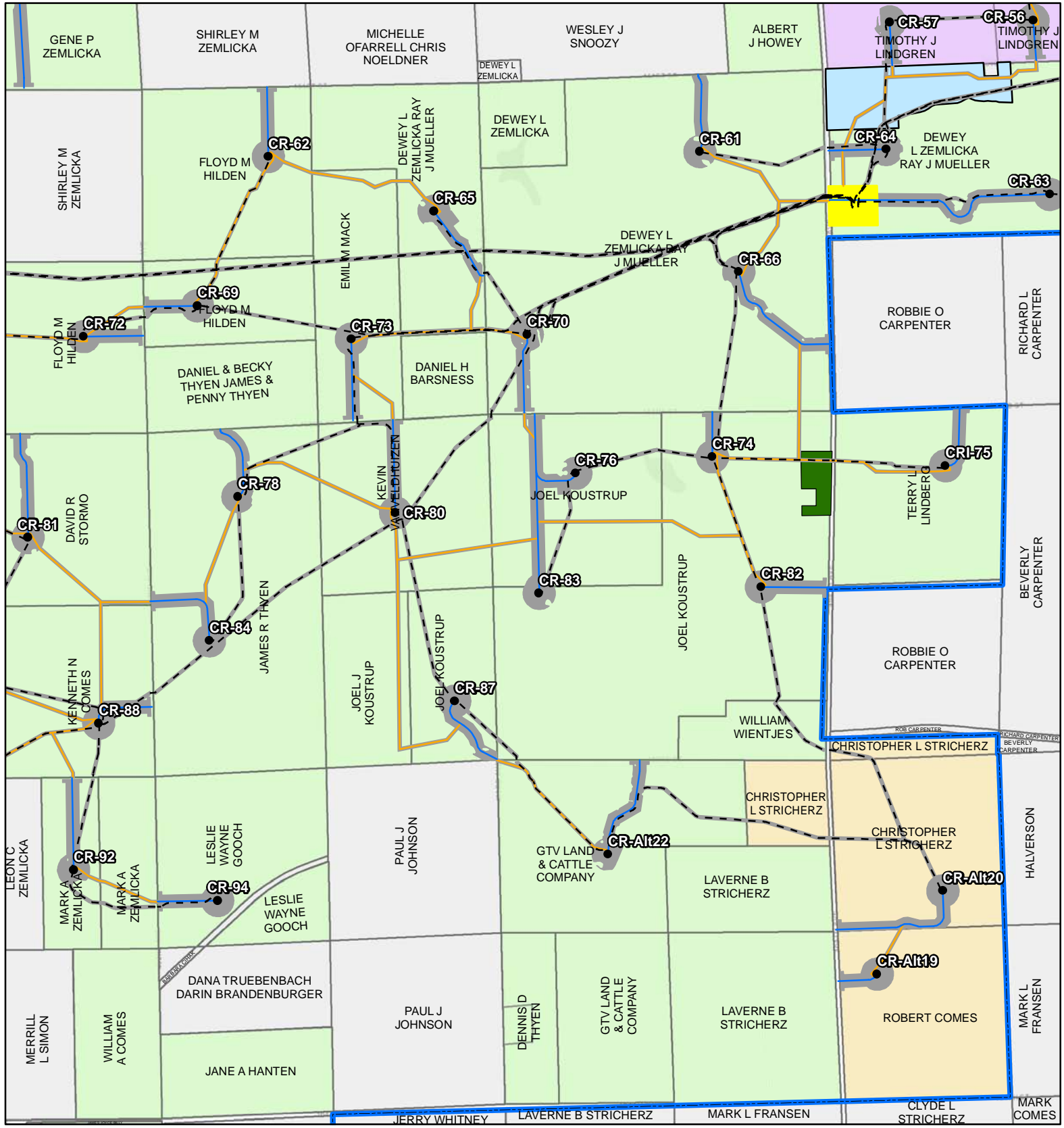
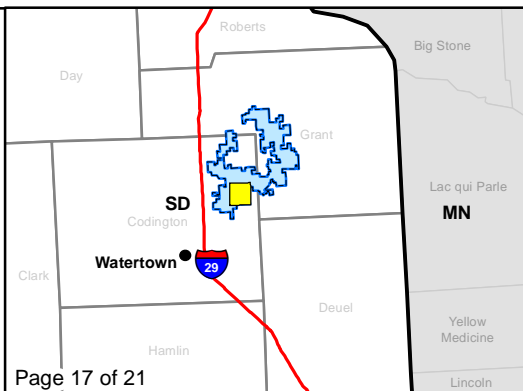


Figure 3a. Project Map
Crowned Ridge Wind Farm

- Turbine
 - ⊕ MET Tower
 - City
 - Access Road
 - - - Collector Line
 - Crane Path
 - Railroad
 - O&M Facility/Substation
 - Batch Plant
 - Laydown Yard
 - ▭ Construction Easement
 - ▭ Parcel Boundary
 - ▭ Project Boundary
 - ▭ County Boundary
- Lease Status**
- Leased, Signed
 - Pending
 - Under Option but Likely to Expire/Not Resign



Kilometers
0 0.5 1

Miles
0 0.25 0.5

Service Layer Credits: Esri, HERE, Garmin, © OpenStreetMap contributors, and the GIS user community
Quadrangle: South Shore (1973)

Township/Range: T118N, R51W
Codington County, South Dakota

Projection: NAD 1983 UTM Zone 14N

SWCA
ENVIRONMENTAL CONSULTANTS

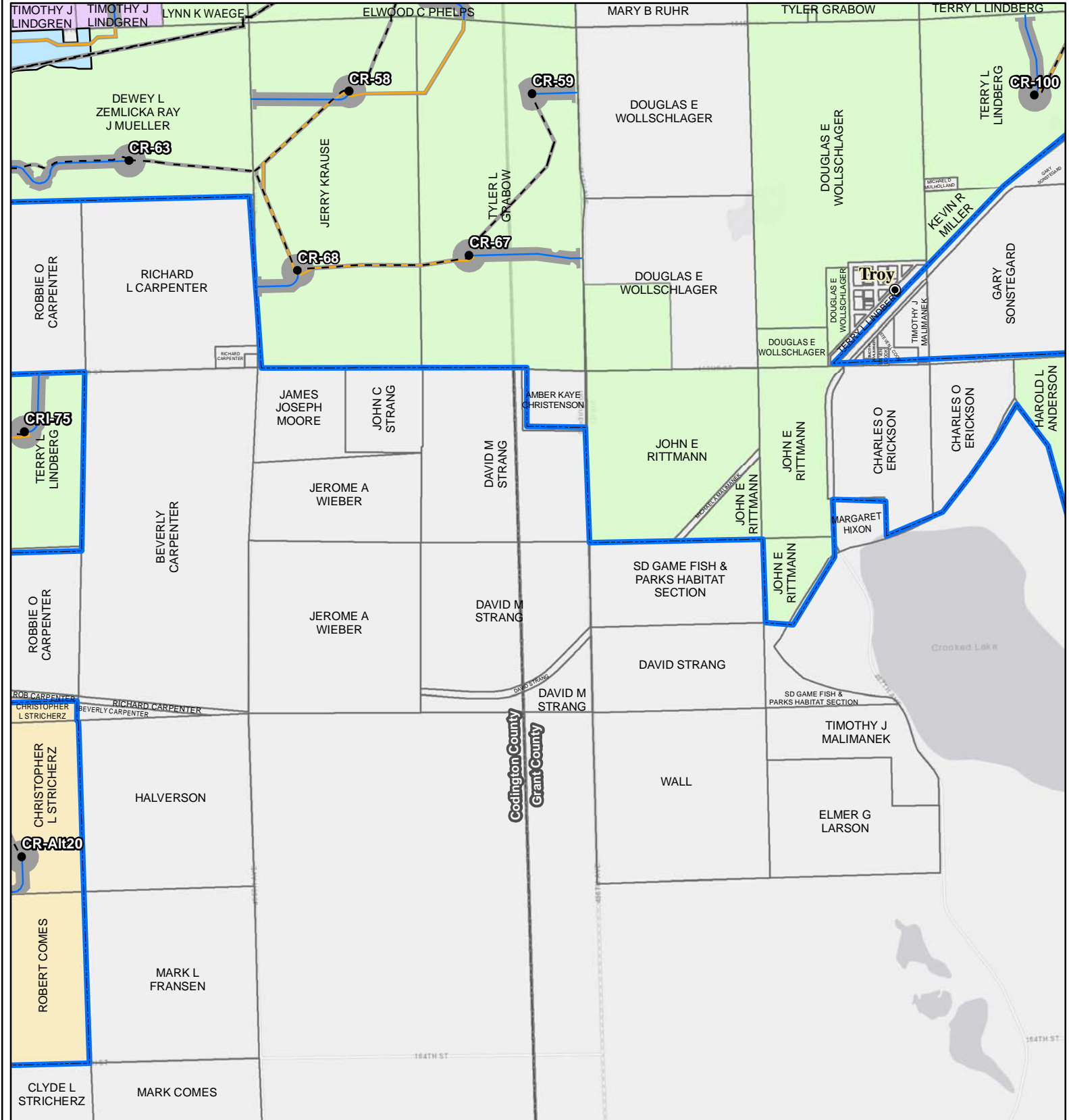
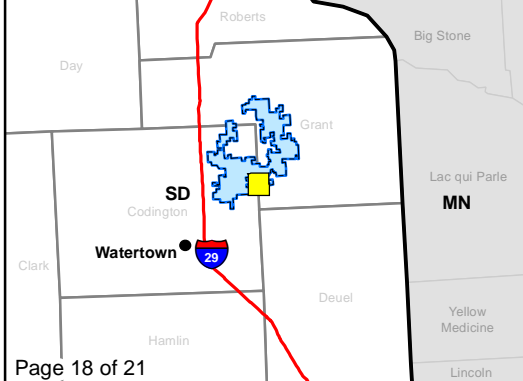


Figure 3a. Project Map
Crowned Ridge Wind Farm

- Turbine
 - ⊕ MET Tower
 - City
 - Access Road
 - - - Collector Line
 - Crane Path
 - Railroad
 - O&M Facility/Substation
 - Batch Plant
 - Laydown Yard
 - ▭ Construction Easement
 - ▭ Parcel Boundary
 - ▭ Project Boundary
 - ▭ County Boundary
- Lease Status**
- Leased, Signed
 - Pending
 - Under Option but Likely to Expire/Not Resign



0 0.5 1
Kilometers

0 0.25 0.5
Miles

Service Layer Credits: Esri, HERE, Garmin, © OpenStreetMap contributors, and the GIS user community
 Quadrangle: South Shore (1973), Stockholm (1973)
 Township/Range: T118N, R51W, T118N, R50W
 Codington and Grant Counties, South Dakota

Projection: NAD 1983 UTM Zone 14N

SWCA
ENVIRONMENTAL CONSULTANTS

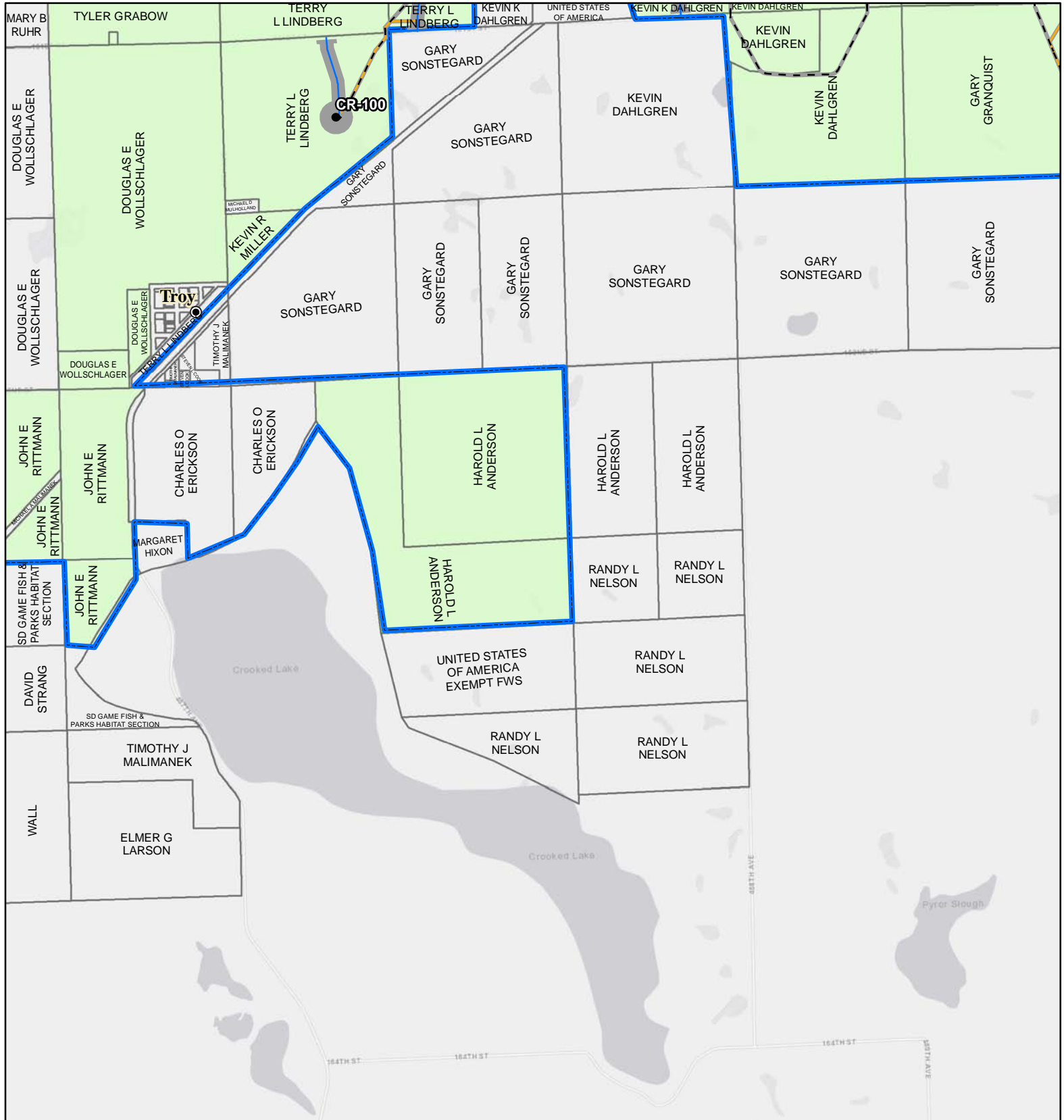


Figure 3a. Project Map
Crowned Ridge Wind Farm

- Turbine
 - ⊕ MET Tower
 - City
 - Access Road
 - - - Collector Line
 - Crane Path
 - Railroad
 - O&M Facility/ Substation
 - Batch Plant
 - Laydown Yard
 - Construction Easement
 - ▭ Parcel Boundary
 - ▭ Project Boundary
 - ▭ County Boundary
- Lease Status**
- Leased, Signed
 - Pending
 - Under Option but Likely to Expire/Not Resign



0 0.5 1
Kilometers

0 0.25 0.5
Miles

Service Layer Credits: Esri, HERE, Garmin, © OpenStreetMap contributors, and the GIS user community
 Quadrangle: South Shore (1973), Stockholm (1973)
 Township/Range: T118N, R50W

Grant County, South Dakota

Projection: NAD 1983 UTM Zone 14N

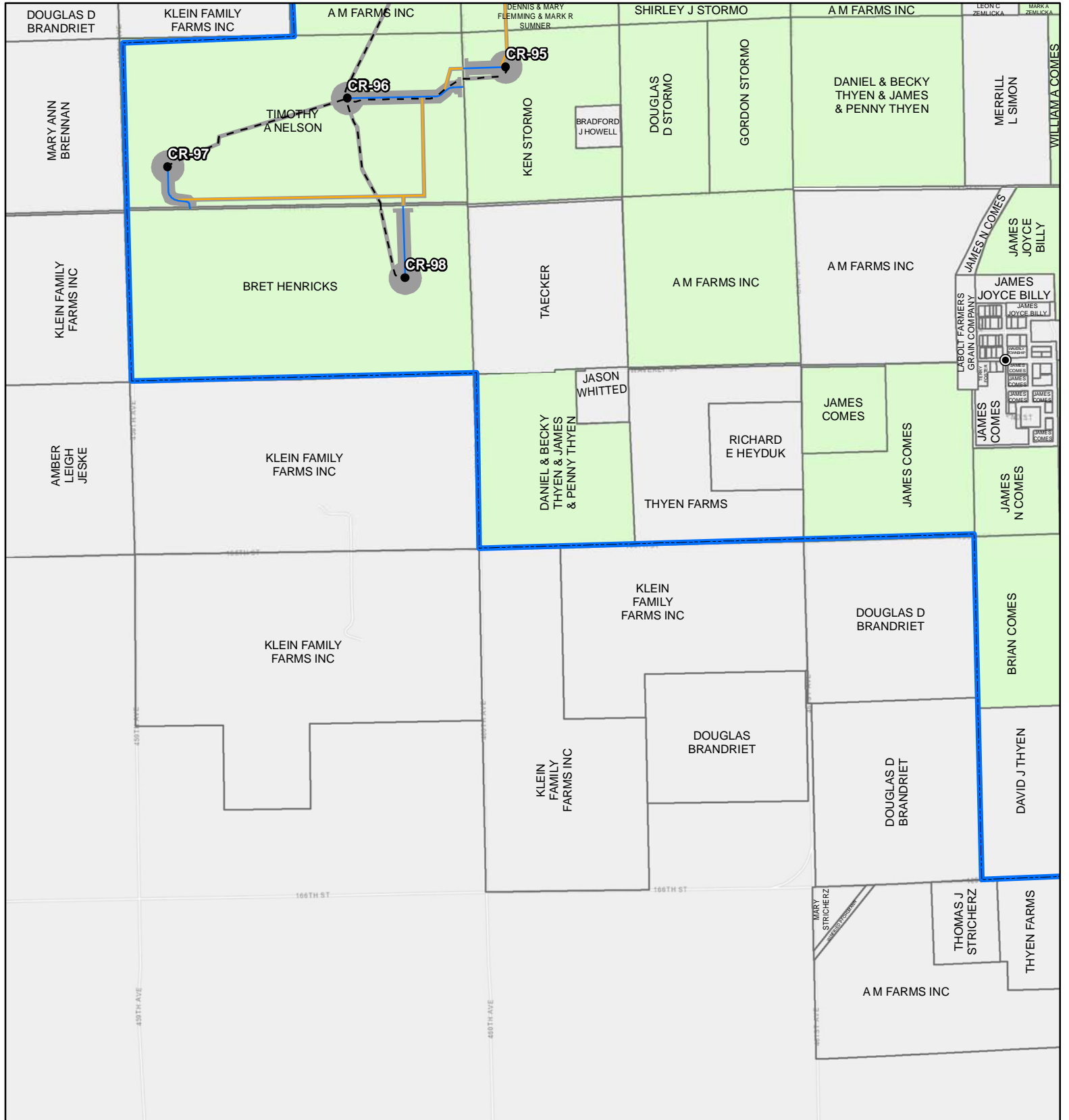
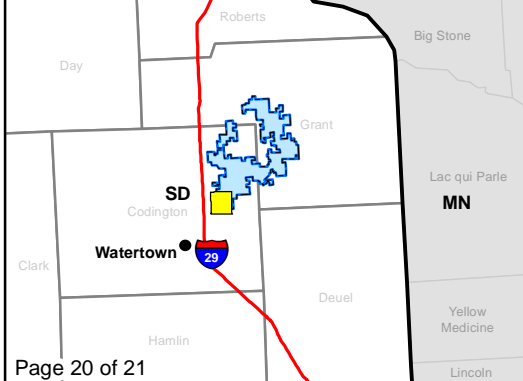


Figure 3a. Project Map
Crowned Ridge Wind Farm

- Turbine
 - ⊕ MET Tower
 - City
 - Access Road
 - - - Collector Line
 - Crane Path
 - Railroad
 - O&M Facility/ Substation
 - Batch Plant
 - Laydown Yard
 - Construction Easement
 - ▭ Parcel Boundary
 - ▭ Project Boundary
 - ▭ County Boundary
- Lease Status**
- Leased, Signed
 - Pending
 - Under Option but Likely to Expire/Not Resign



Kilometers
0 0.5 1

Miles
0 0.25 0.5

Service Layer Credits: Esri, HERE, Garmin, © OpenStreetMap contributors, and the GIS user community
 Quadrangle: Still Lake SE (1970), Watertown East (1969), South Shore (1973), Kranzburg (1970)
 Township/Range: T118N, R52W, T118N, R51W, T117N, R52W, T117N, R51W
 Codington County, South Dakota

Projection: NAD 1983 UTM Zone 14N

SWCA
ENVIRONMENTAL CONSULTANTS

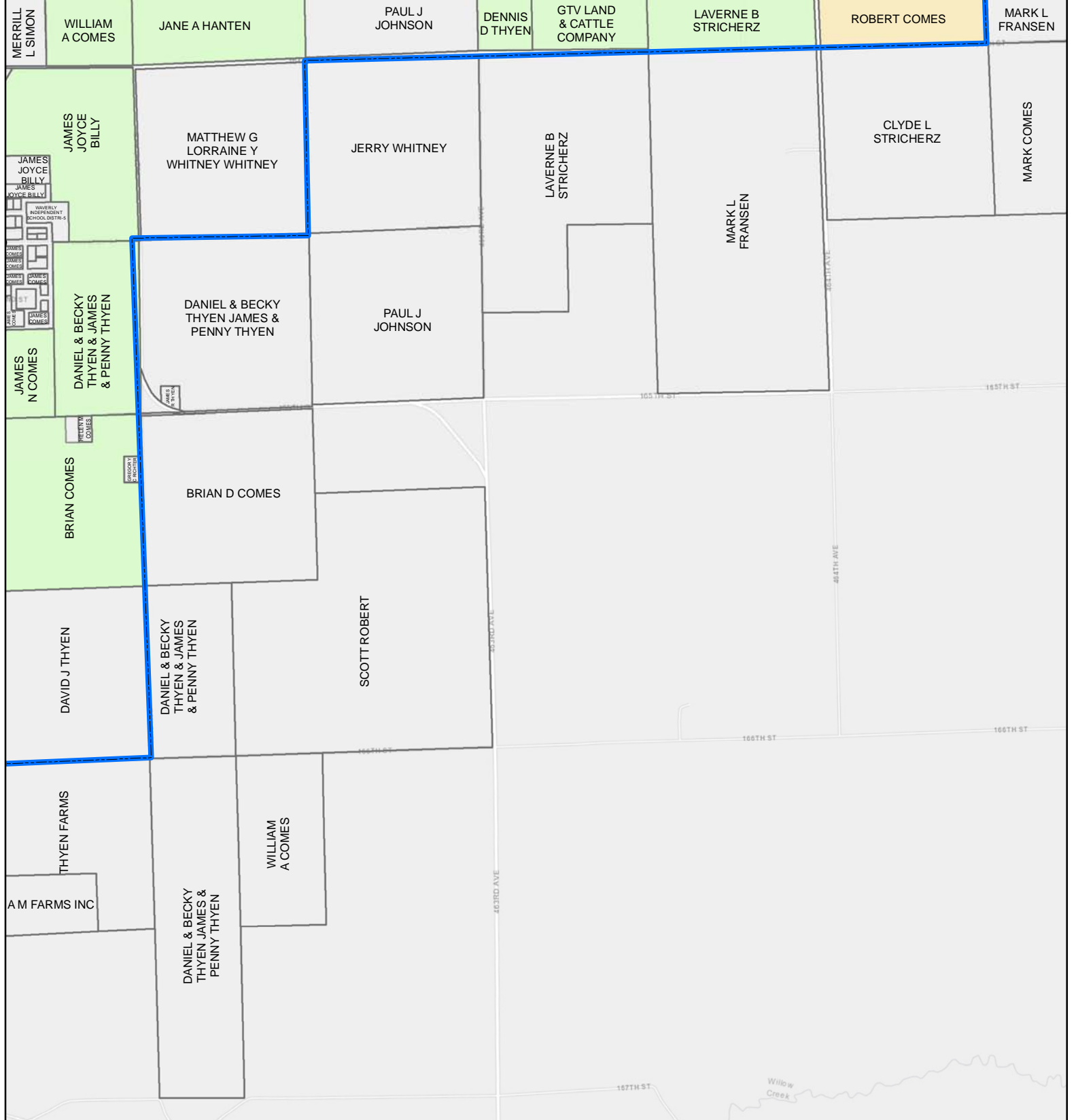


Figure 3a. Project Map
Crowned Ridge Wind Farm

- Turbine
 - ⊕ MET Tower
 - City
 - Access Road
 - - - Collector Line
 - Crane Path
 - Railroad
 - O&M Facility/Substation
 - Batch Plant
 - Laydown Yard
 - Construction Easement
 - ▭ Parcel Boundary
 - ▭ Project Boundary
 - ▭ County Boundary
- Lease Status**
- Leased, Signed
 - Pending
 - Under Option but Likely to Expire/Not Resign



0 0.5 1
Kilometers

0 0.25 0.5
Miles

Service Layer Credits: Esri, HERE, Garmin, © OpenStreetMap contributors, and the GIS user community
 Quadrangle: South Shore (1973), Kranzburg (1970)
 Township/Range: T118N, R51W, T117N, R51W
 Codington County, South Dakota

Projection: NAD 1983 UTM Zone 14N

SWCA
ENVIRONMENTAL CONSULTANTS